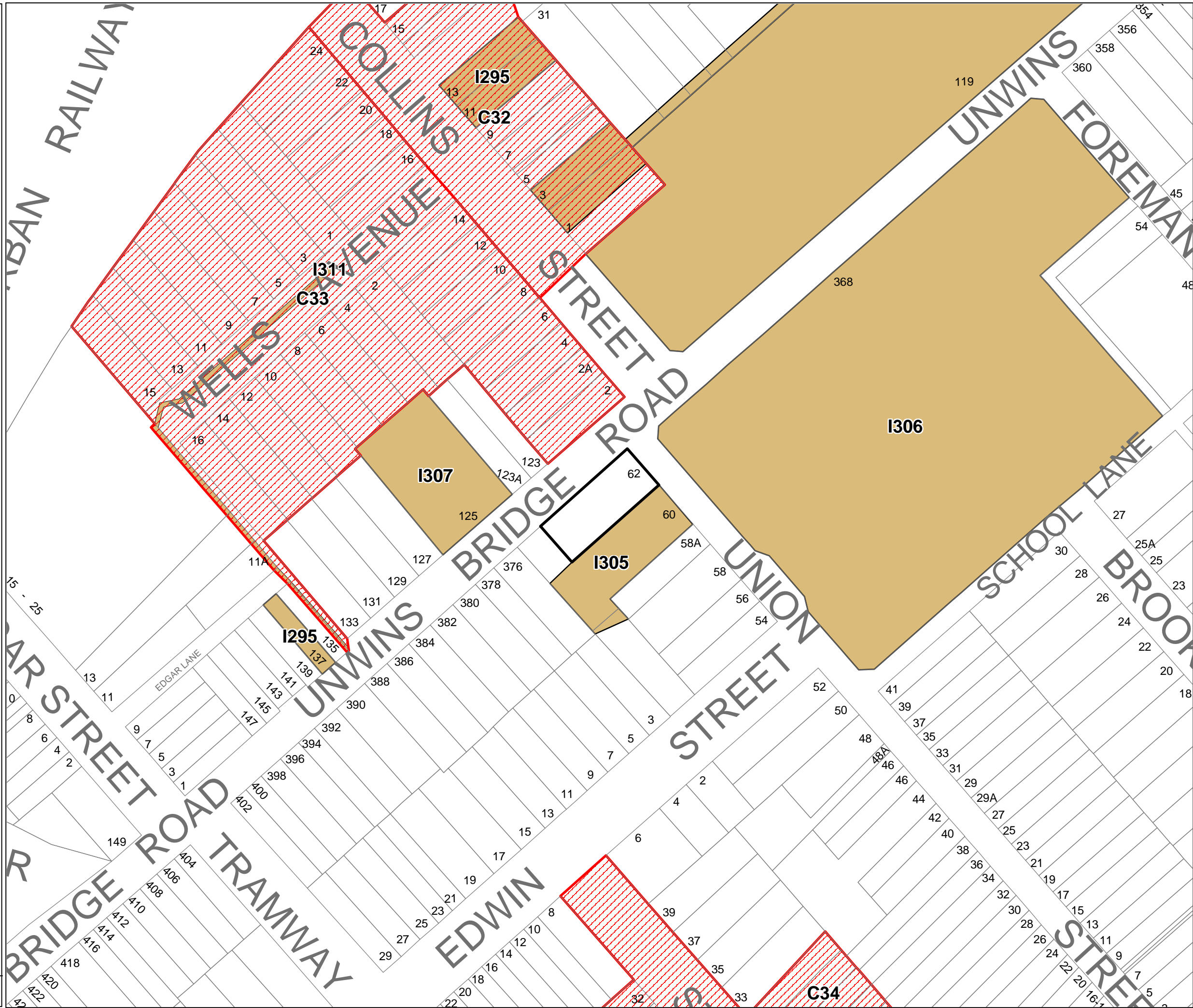
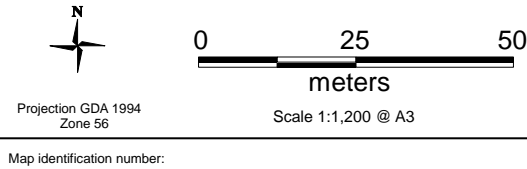
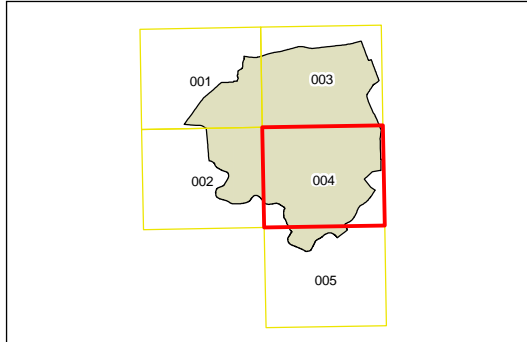




**Marrickville Local
Environmental
Plan 2011 -
Heritage Amendments**

Heritage Map Current

- Heritage**
- Conservation Area - General
 - Item - General
 - Subject Site
- Cadastre**
- Base Data 18/12/2008 © Land and Property Information (LPI).
 - Addendum data 09/04/2013 © Marrickville Council.





**Marrickville Local
Environmental
Plan 2011 -
Heritage Amendments**

Heritage Map Proposed

- Heritage**
- Conservation Area - General
 - Item - General
 - Subject Site
- Cadastre**
- Base Data 18/12/2008 © Land and Property Information (LPI).
 - Addendum data 09/04/2013 © Marrickville Council.

