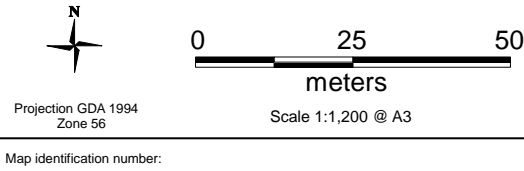
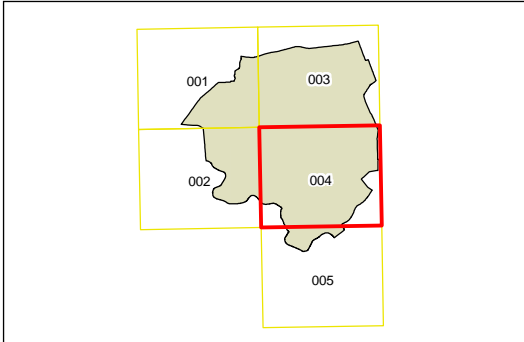
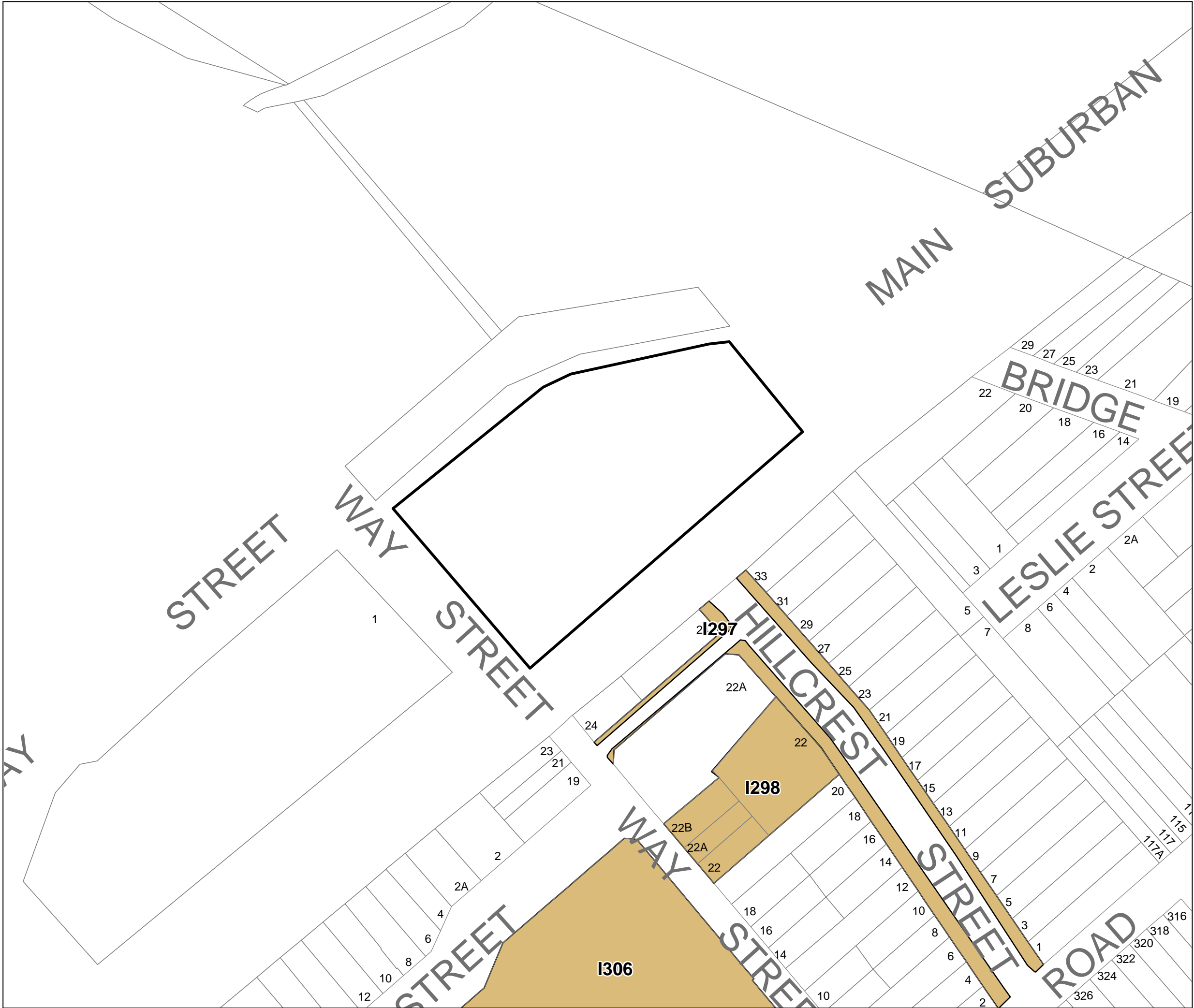




**Marrickville Local  
Environmental  
Plan 2011 -  
Heritage Amendments**

**Heritage Map Current**

- Heritage**
- Conservation Area - General
  - Item - General
  - Subject Site
- Cadastre**
- Base Data 18/12/2008 © Land and Property Information (LPI).
  - Addendum data 09/04/2013 © Marrickville Council.





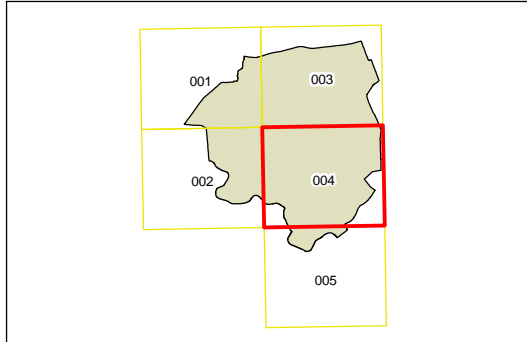
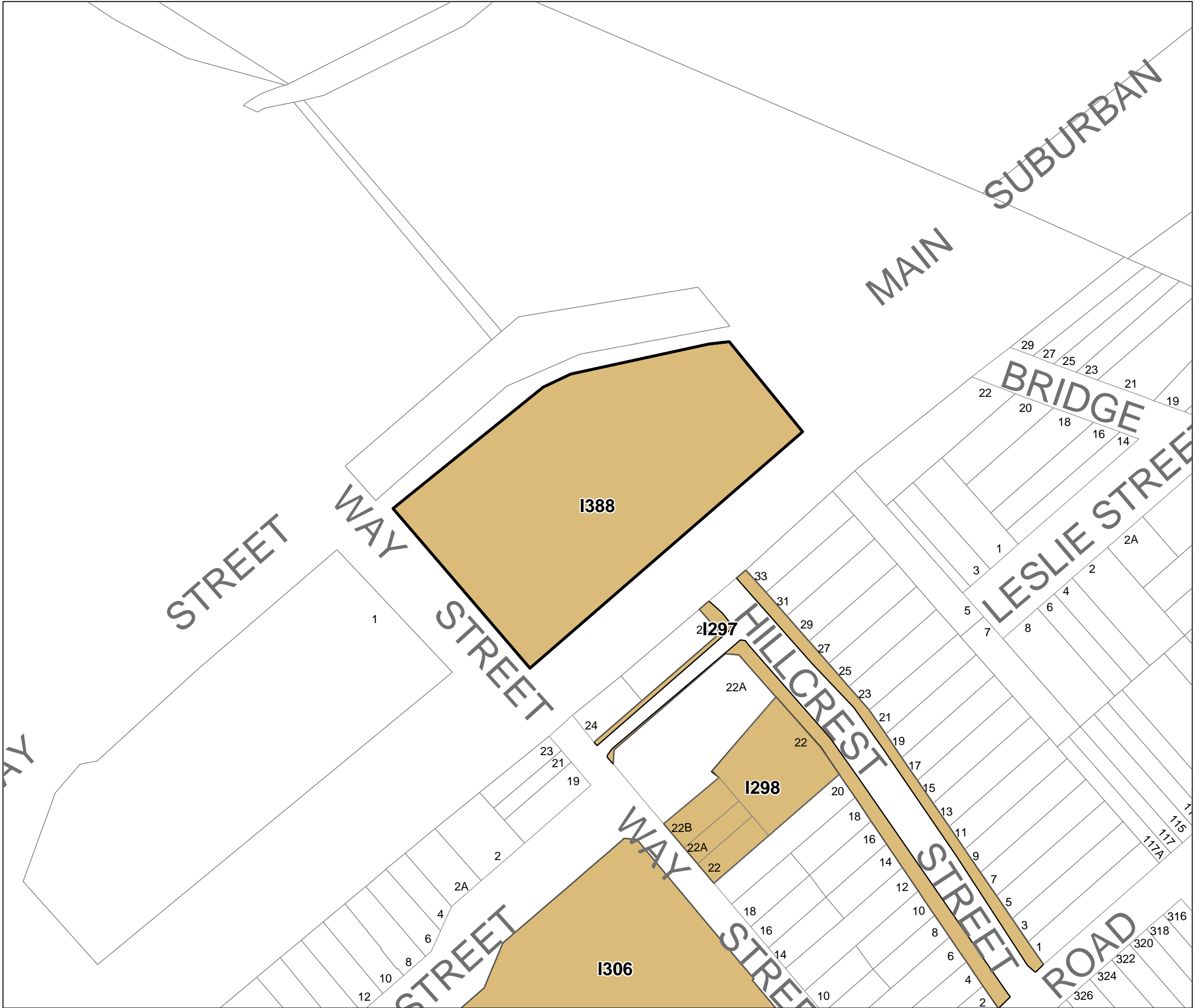
**Marrickville Local  
Environmental  
Plan 2011 -  
Heritage Amendments**

**Heritage Map Proposed**

- Heritage**
- Conservation Area - General
  - Item - General
  - Subject Site

**Cadastre**

Base Data 18/12/2008 © Land and Property Information (LPI).  
Addendum data 09/04/2013 © Marrickville Council.



0 25 50  
meters  
Projection GDA 1994  
Zone 56  
Scale 1:1,200 @ A3  
Map identification number: