












**Proposed HOB Amendment**  
at 3-17 Regent Street,  
287-309 Trafalgar Street  
and 16-20 Fisher Street,  
Petersham

**Legend**

	Subject Site
<b>Height of Building (metres)</b>	
	J 9
	L 11
	N 13
	P 17
	Q 20
	S 23
	T1 26
	T2 29
	U 32
	V 35



COPYRIGHT Land Information Centre & Inner West Council 2017. All rights reserved. No part of this map may be reproduced without written permission.

DISCLAIMER: This map has been compiled from various sources and the publisher and/or contributors accept no responsibility for any injury, loss or damage arising from its use or errors or omissions therein. While all care is taken to ensure a high degree of accuracy users are invited to notify any map discrepancies.

