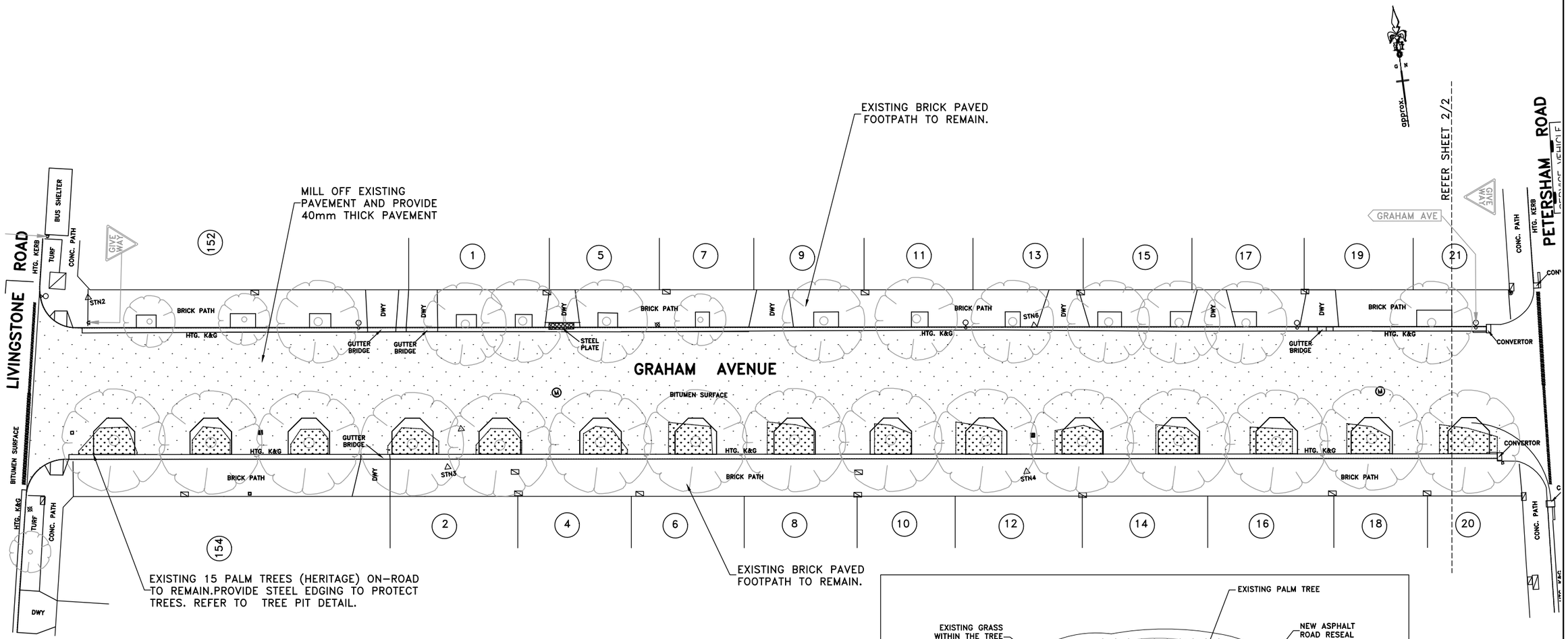

LEGEND

(53)	DENOTES PROPERTY ADDRESS NUMBER
NO STOPPING ←	EXISTING SIGNS (GRAY COLOUR)
DWY	DENOTES EXISTING DRIVEWAY (TO REMAIN UNLESS OTHERWISE NOTED)
	DENOTES EXISTING POWER POLE
	DENOTES EXISTING STREET TREE
	DENOTES NEW ASPHALT OVERLAY
	DENOTES EXISTING GRASS MOUNDED AREA

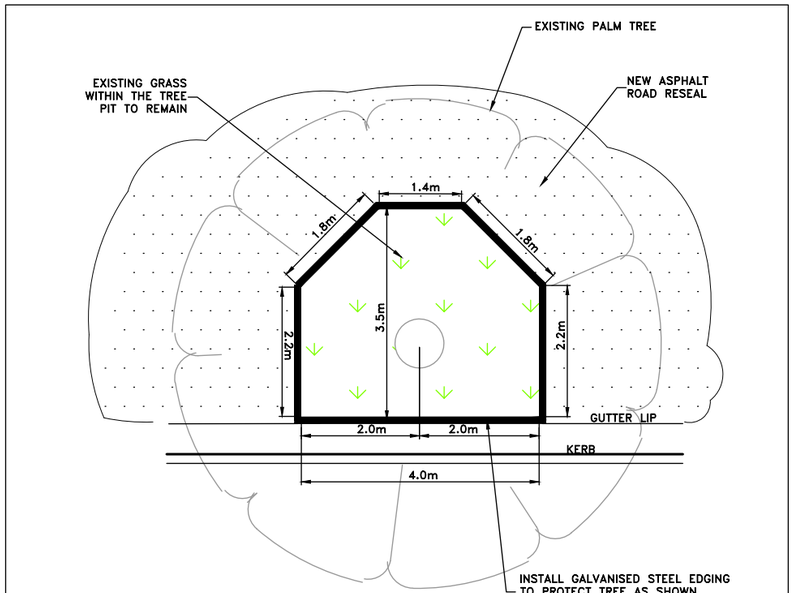

TREE PIT DETAILS
NOT TO SCALE

CHECKED & APPROVED Sadagah 30/8/17.	SURVEYED & DRAFTED AD 20/4/2017	INNER WEST COUNCIL	S.R.A. / SURV. GEN.	SERVICES	DATUM A. H. D.		INNER WEST COUNCIL
APPROVED FOR CONSTRUCTION 30/8/17.	DESIGNED RN MAY 2017		R.T.A.	TELECOM/OPTUS —T—T—T—T—	SCALES (ORIGINAL A1) 1:200		GRAHAM AVENUE, MARRICKVILLE
	DRAWN RN MAY 2017		A.G.L. / SHELL PIPELINES	GAS —G—G—G—G—			ROAD, DRAINAGE AND CIVIL IMPROVEMENTS
			SYDNEY WATER	SEWER —S—S—S—S—			(FOR CONSTRUCTION)
			TELSTRA / OPTUS	WATER —W—W—W—W—			
			SYDNEY ELECTRICITY	RAILWAY —R—R—R—R—			
			NOTICE OF ENTRY	ELEC. CABLES —E—E—E—E—			
			KERB & GUTTER	OIL PIPELINES —P—P—P—P—			
			NOTICES DATE	STORM WATER —SW—SW—SW—	AMEND DATE DESCRIPTION APPROV.		

FILE NO. | SHEET NO. 1/2
PLAN NO. 6161
CAD FILE

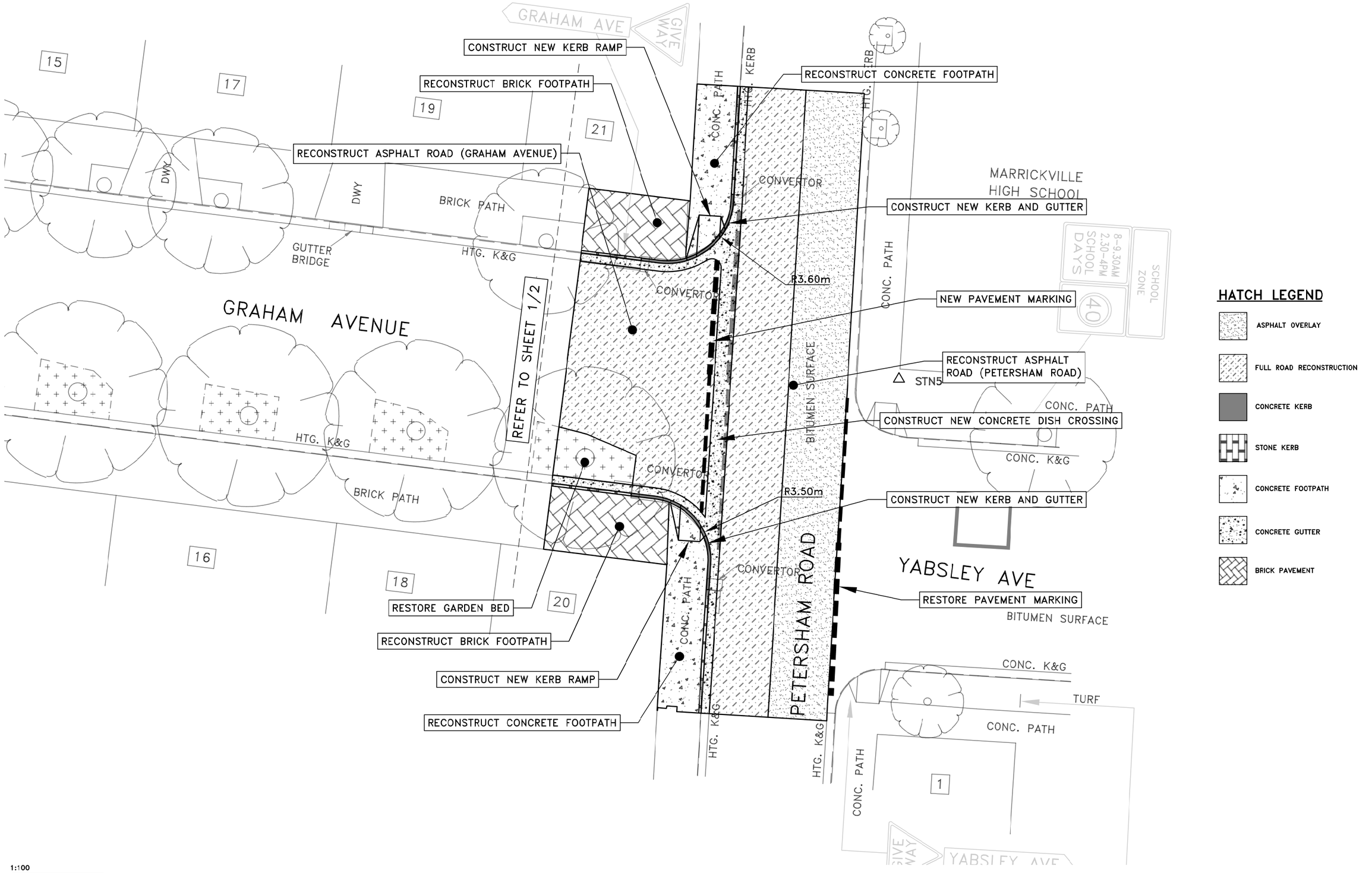

CHECKED & APPROVED	SURVEYED & DRAFTED AD APR 2017	INNER WEST COUNCIL	S.R.A. / SURV. GEN.		SERVICES	DATUM A. H. D.				INNER WEST COUNCIL	FILE NO.
	DESIGNED FG MAY 2017		R.T.A.		TELECOM/OPTUS —T—T—T—T—	SCALES (ORIGINAL A1)				GRAHAM AVE & PETERSHAM RD. MARRICKVILLE	SHEET NO. 2/2
APPROVED FOR CONSTRUCTION	DRAWN FG MAY 2017		A.G.L. / SHELL PIPELINES		GAS —G—G—G—G—	1:100				ROAD, DRAINAGE AND CIVIL IMPROVEMENTS	PLAN NO. 6163
			SYDNEY WATER		SEWER —S—S—S—S—					CONSTRUCTION PLAN	CAD FILE
			TELSTRA / OPTUS		WATER —W—W—W—W—						
			SYDNEY ELECTRICITY		RAILWAY —R—R—R—R—						
			NOTICE OF ENTRY		ELEC. CABLES —E—E—E—E—						
			KERB & GUTTER		OIL PIPELINES —P—P—P—P—						
			NOTICES	DATE	STORM WATER —SW—SW—SW—		AMEND	DATE	DESCRIPTION	APPROV.	