

Greenway Views

Location + Draft Views

Prepared by: **ASPECT Studios**

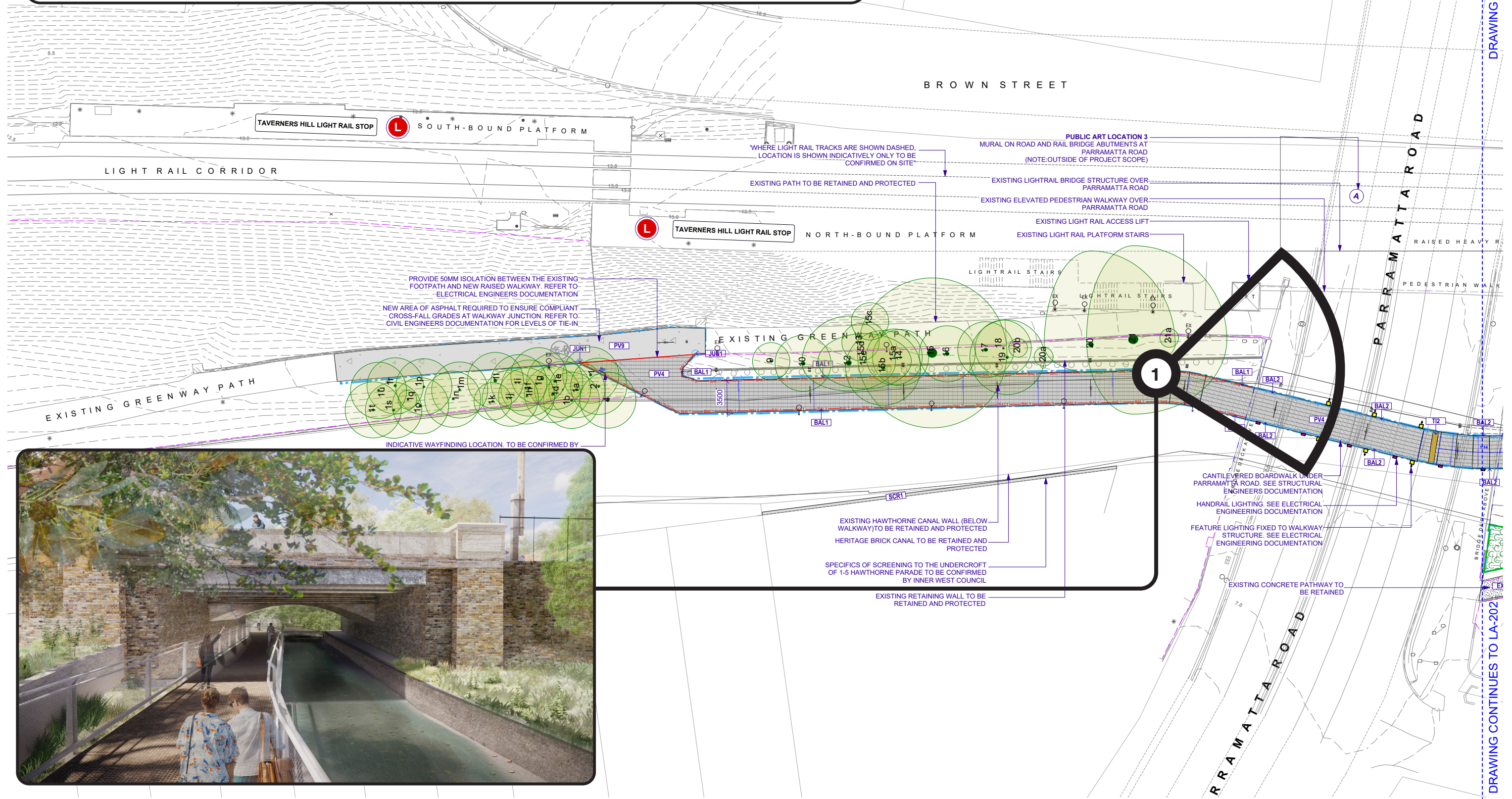
Date: **14.12.23**

View 1.

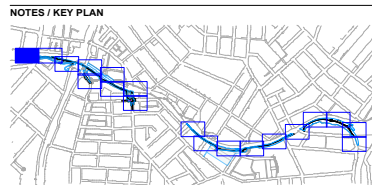
Leichhardt - Parramatta Rd and Hawthorne Canal

View showing walkway under Parramatta Road and Hawthorne Canal

NOTE:
ALL POLES, INCLUDING LIGHT POLES, AND VERTICAL ELEMENTS SHALL BE SET A
MINIMUM 600MM FROM THE PATH EDGE, UNLESS BEHIND A CONTINUOUS BARRIER OR
FENCE RUNNING PARALLEL TO THE PATH



WARNING
Services shown on this drawing are approximate only.
The exact location is to be confirmed on site by
contractor prior to commencement of work.
These coloured drawings shall be read in digital format or colour hardcopy.
These drawings shall be read in conjunction with all relevant information (not limited to
legends, schedules, specifications).
Check all dimensions and site conditions prior to commencement of any work or
procurement or fabrication of any services, materials, fittings or equipment.
Not be reproduced or distributed without prior permission of the Landscape Architect.



DATE	REV	AMENDMENTS
2/12/22	A	ISSUE FOR INTERNAL COORDINATION
21/12/22	B	50% CONCEPT DESIGN DEVELOPMENT
14/2/23	C	ISSUE FOR COMMUNITY CONSULTATION
23/02/23	D	ISSUE FOR COMMUNITY CONSULTATION
3/20/23	E	ISSUE FOR COMMUNITY CONSULTATION
22/05/23	F	90% DESIGN DEVELOPMENT
28/07/23	G	90% DESIGN DEVELOPMENT
27/10/23	H	ISSUED FOR COORDINATION
22/11/23	I	ISSUED FOR CONSTRUCTION

CONSULTANTS
LEAD CONTRACTOR
GARTNER HOOD
PH: 02 9595 5900
A: Level 20/19 Blue Street,
Sydney NSW 2000
ELECTRICAL ENGINEER
JWA
PH: 02 9437 1000
A: 23/101 Miller St, North
Sydney NSW 2060
GEOTECHNICAL ENGINEER
JK Geotechnics
PH: 02 9585 0300
A: 115 Vicks Rd, Macquarie Park
NSW 2113
CIVIL ENGINEER
STRUCTURAL ENGINEER
TTW
PH: 02 9430 7288
A: Level 6/23 Miller St, North
Sydney NSW 2060
ELECTRICAL ENGINEER
JWA
PH: 02 9437 1000
A: 23/101 Miller St, North
Sydney NSW 2060
**ECOLOGY / HERITAGE /
ARCHAEOLOGICAL**
ECOLOGIA AUSTRALIA
PH: 1300 648131
A: 3/101 Sussex St, Sydney
NSW 2000
TUNNEL ENGINEER
PJM
PH: 02 9812 5000
A: 58 Duff Rd, North Ryde
NSW 2113
DDA / BCA
Matt Shuter + Associates
PH: 02 9357 4441
A: Suite 501, 4/6 High Street
Sydney NSW 2000

ASPECT Studios

ASPECT Studios Pty Ltd
Level 1, 78-80 George Street
Redfern NSW 2016
Australia
T 02 9699 7182
www.aspect-studios.com
sydney@aspect-studios.com
ABN 11 120 219 561

PROJECT
COOKS TO COVE GREENWAY
Inner West Council Catchment, Sydney, NSW
CLIENT
INNER WEST
260 Liverpool Road, Ashfield NSW 2131

SYD20096
NORTH
SCALE A1 | SCALE A3
1:200 | 1:400
DRAWN
GB | ZY
CHECKED
GB | JK
STATUS
FOR CONSTRUCTION
Do not scale - use dimensions & callouts on drawings & schedules.
Refer discrepancies to Landscape Architect for clarification.

DRAWING
GENERAL ARRANGEMENT PLAN

DRAWING NO.
LA-201
REVISION
I

View 1 - Leichhardt: Parramatta Rd and Hawthorne Canal:

View showing walkway under Parramatta Road and along the Hawthorne Canal



View 8.

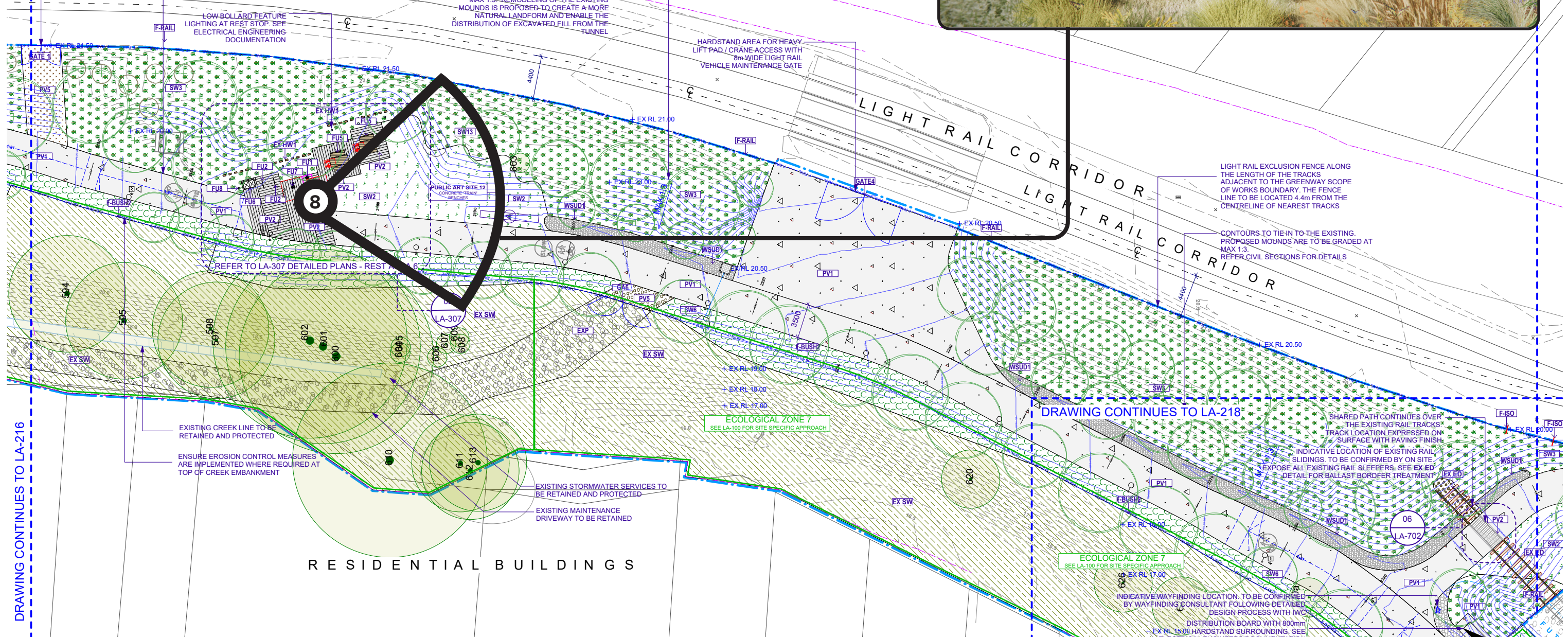
Dulwich Hill: Hercules Street Parklands:

View showing sharepath and informal gathering/pause point



NOTE:
ALL ROLES INCLUDING HAZE ROLES AND VERTICAL ELEMENTS SHALL BE SET AT

3 H T R A I L C O R R I D O R



R E S I D E N T I A L B U I L D I N G S

WARNING
DIAL BEFORE YOU DIG
Services shown on this drawing are approximate only. The exact location is to be confirmed on site by contractor prior to commencement of work.
These coloured drawings shall be read in digital format or colour hardcopy.
These drawings shall be read in conjunction with all relevant information (not limited to legends, schedules, specifications).
These drawings shall be read in conjunction with any Engineers, Architects or other consultant information (not limited to drawings, legends, schedules, specifications).
Check all dimensions and site conditions prior to commencement of any work or procurement or fabrication of any services, materials, fittings or equipment.
Not to be reproduced or distributed without prior permission of the Landscape Architect.

NOTES / KEY PLAN
The key plan shows the location of the project within the local context. The project area is highlighted in blue.

DATE REV AMENDMENTS
21/12/22 B 50% CONCEPT DESIGN DEVELOPMENT
14/2/23 C ISSUE FOR COMMUNITY CONSULTATION
23/02/23 D ISSUE FOR COMMUNITY CONSULTATION
3/20/23 E ISSUE FOR COMMUNITY CONSULTATION
22/05/23 F 90% DESIGN DEVELOPMENT
28/07/23 G 90% DESIGN DEVELOPMENT
13/11/23 H ISSUED FOR CONSTRUCTION
16/11/23 I ISSUED FOR CONSTRUCTION
22/11/23 J ISSUED FOR CONSTRUCTION
08/12/23 K ISSUED FOR CONSTRUCTION

CONSULTANTS
LEAD CONTRACTOR
GARTNER ROSE
PH: 02 9516 5555
A: Level 3/15 Blue Street,
Sydney NSW 2000
GEOTECHNICAL ENGINEER
JH Geotechnics
PH: 02 9588 9200
A: 115 Wicks Rd, Macquarie Park
NSW 2113
CIVIL ENGINEER
STRUCTURAL ENGINEER
TFW
PH: 02 9439 7288
A: Level 6/73 Miller St, North
Sydney NSW 2060
ELECTRICAL ENGINEER
HYDRAULIC ENGINEER
JWB
PH: 02 9437 1000
A: 23/501 Miller St, North
Sydney NSW 2060
ECOLOGY / HERITAGE / ARBORIST
Eco Logic Australia
PH: 1300 645131
A: 3/101 Sussex St, Sydney
NSW 200
TUNNEL ENGINEER
PJM
PH: 02 9812 9000
A: 58 Doherty Rd, North Ryde
NSW 2113
DDA / JSCA
Met Shire + Associates
PH: 02 9387 4441
A: Suite 503, 4-6 Bigh Street
Sydney NSW 2000

ASPECT Studios

ASPECT Studios Pty Ltd
Level 1, 78-80 George Street
Redfern NSW 2016
Australia
T 02 9699 7182
www.aspect-studios.com
sydney@aspect-studios.com
ABN 11 120 219 561

PROJECT
COOKS TO COVE GREENWAY
Inner West Council Catchment, Sydney, NSW

CLIENT
INNER WEST
260 Liverpool Road, Ashfield NSW 2131

SYD20096
NORTH
SCALE A1 | SCALE A3
1:200 1:400
1 5 10 15M
Do not scale - use dimensions & callouts on drawings & schedules.
Refer discrepancies to Landscape Architect for clarification.

FOR CONSTRUCTION

DRAWING
GENERAL ARRANGEMENT PLAN

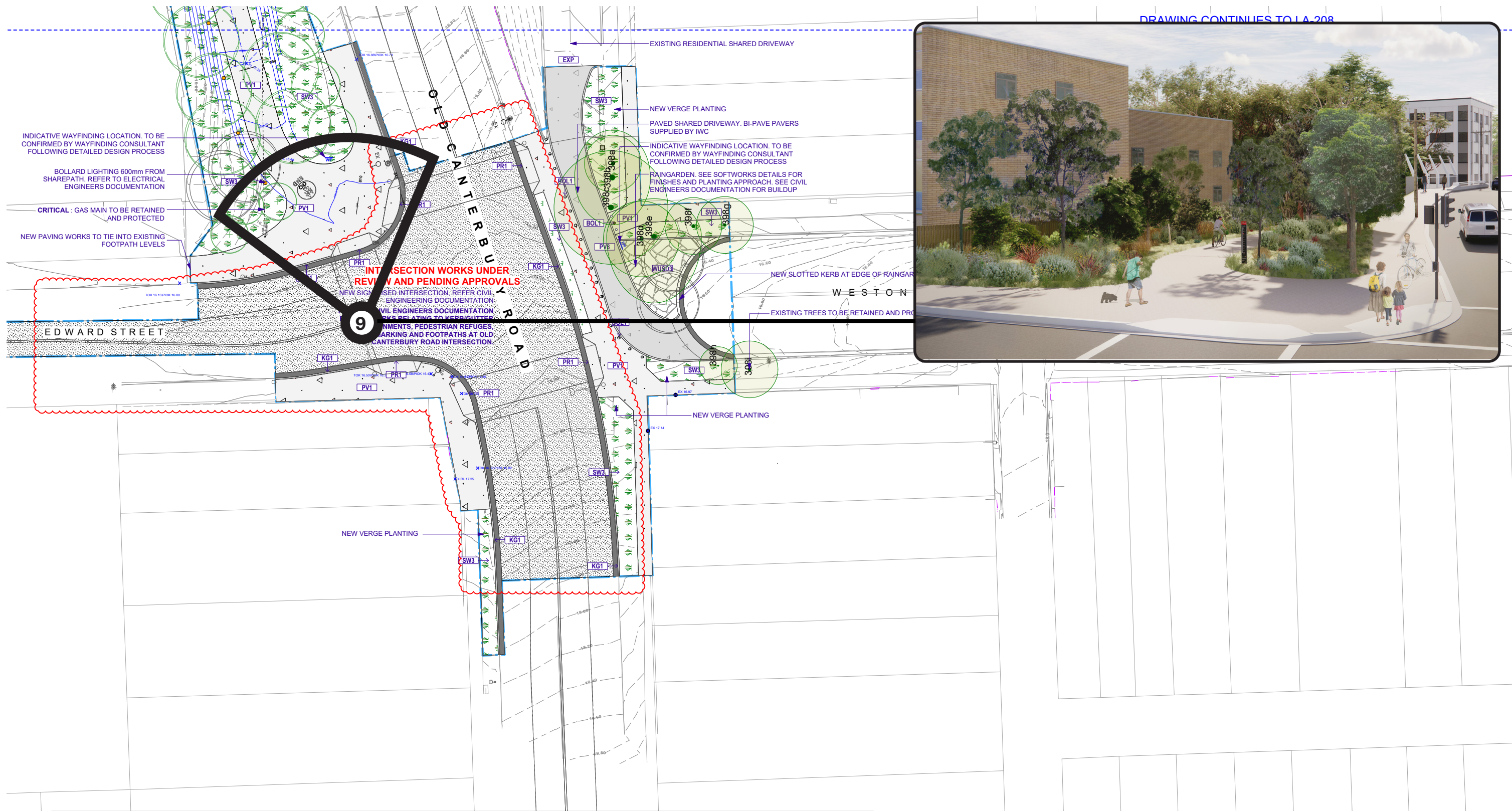
DRAWING NO.
LA-217

REVISION
K

View 8 - Dulwich Hill: Hercules Street Parklands:

View showing sharepath and informal gathering/pause point





View 9.
Edward Street:
View showing sharepath and proposed pedestrian crossing

NOTE:
ALL POLES, INCLUDING LIGHT POLES, AND VERTICAL ELEMENTS SHALL BE SET A
MINIMUM 600MM FROM THE PATH EDGE, UNLESS BEHIND A CONTINUOUS BARRIER OR
FENCE RUNNING PARALLEL TO THE PATH

WARNING
DIAL BEFORE YOU DIG
Services shown on this drawing are approximate only. The exact location is to be confirmed on site by contractor prior to commencement of work.
These drawings shall be read in conjunction with all relevant information (not limited to legends, schedules, specifications).
These drawings shall be read in conjunction with any Engineers, Architects or other consultant information (not limited to drawings, legends, schedules, specifications).
Check all dimensions and site conditions prior to commencement of any work or procurement or fabrication of any services, materials, fittings or equipment.
Not be reproduced or distributed without prior permission of the Landscape Architect.



DATE	REV	AMENDMENTS
21/12/22	A	ISSUE FOR INTERNAL COORDINATION
21/12/22	B	50% CONCEPT DESIGN DEVELOPMENT
14/12/23	C	ISSUE FOR COMMUNITY CONSULTATION
23/02/23	D	ISSUE FOR COMMUNITY CONSULTATION
3/20/23	E	ISSUE FOR COMMUNITY CONSULTATION
22/05/23	F	90% DESIGN DEVELOPMENT
28/07/23	G	90% DESIGN DEVELOPMENT
13/11/23	H	ISSUED FOR CONSTRUCTION
22/11/23	I	ISSUED FOR CONSTRUCTION

CONSULTANTS	ELECTRICAL ENGINEER	TUNNEL ENGINEER
LEAD CONTRACTOR GARTNER ROSE PR: 02 9316 5000 A: Level 3/15 Blue Street, Sydney NSW 2000	PH: 02 9437 1000 A: 23/501 Miller St, North Sydney NSW 2060	PH: 02 9812 5000 A: 56 Doherty Rd, North Ryde NSW 2113
GEOTECHNICAL ENGINEER JH Geotechnics PH: 02 9888 0200 A: 115 Wicks Rd, Macquarie Park NSW 2113	ECOLOGY / HERITAGE / ARBORESCENT Eco Logical Australia PH: 1300 645131 A: 3/101 Sussex St, Sydney NSW 2000	DDA JSCA M&S Shire + Associates PH: 02 9387 4441 A: Suite 303, 4-6 Bigh Street Sydney NSW 2000
CIVIL ENGINEER STRUCTURAL ENGINEER FTW PH: 02 9439 7288 A: Level 6/73 Miller St, North Sydney NSW 2000		

ASPECT Studios
ASPECT Studios Pty Ltd
Level 1, 78-80 George Street
Redfern NSW 2016
Australia
T 02 9699 7182
www.aspect-studios.com
sydney@aspect-studios.com
ABN 11 120 219 561

PROJECT
COOKS TO COVE GREENWAY
Inner West Council Catchment, Sydney, NSW
CLIENT
INNER WEST
260 Liverpool Road, Ashfield NSW 2131

SYD20096



SCALE A1 | SCALE A3
1:200 | 1:400
0 5 10 15M
Do not scale - use dimensions & callouts on drawings & schedules.
Refer discrepancies to Landscape Architect for clarification.

FOR CONSTRUCTION

DRAWING
GENERAL ARRANGEMENT PLAN

DRAWING NO.
LA-209

REVISION
I

View 9 - Edward Street:

View showing sharepath and proposed pedestrian crossing

