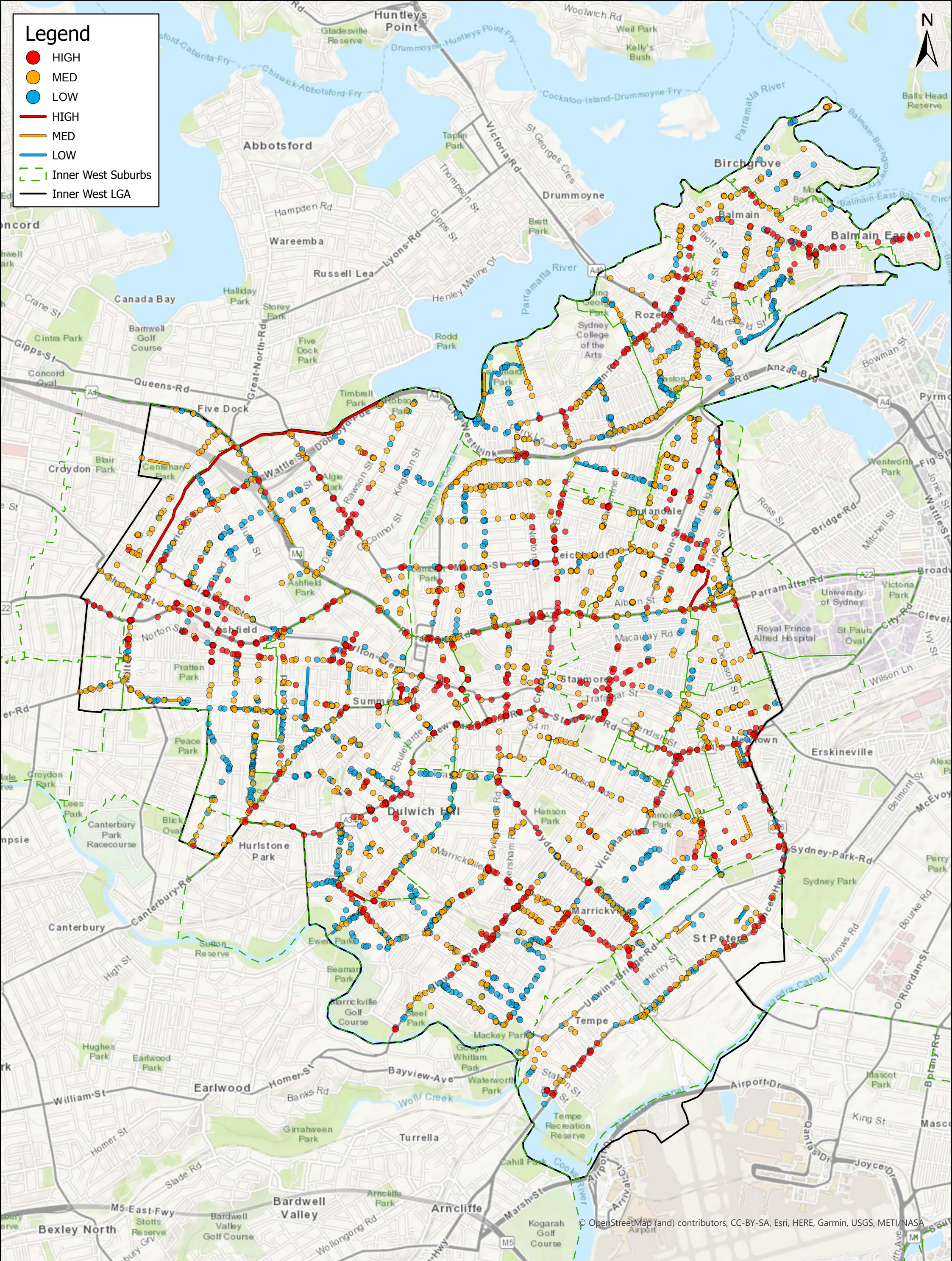
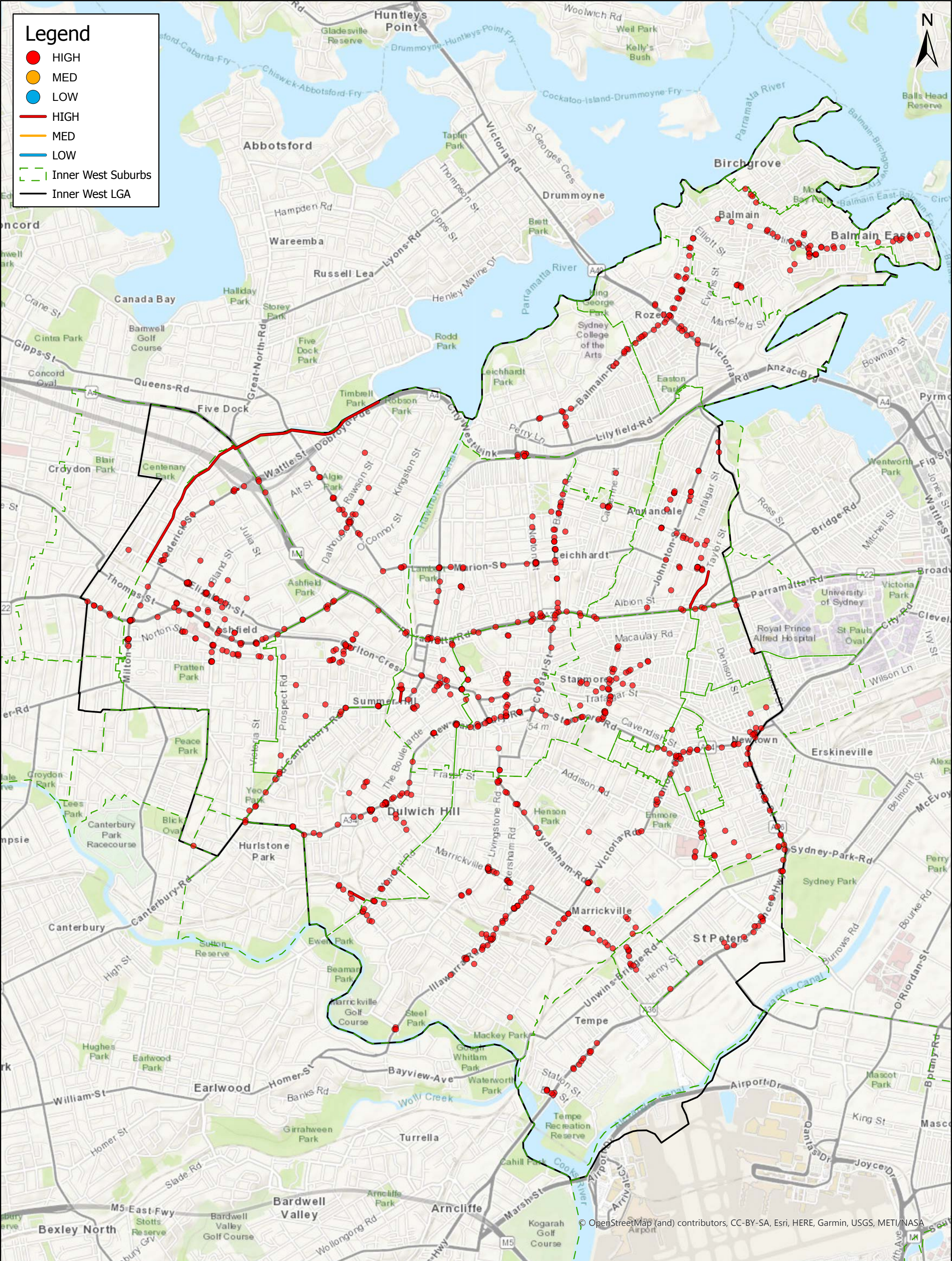


## **Appendix E: Detailed Works Program**



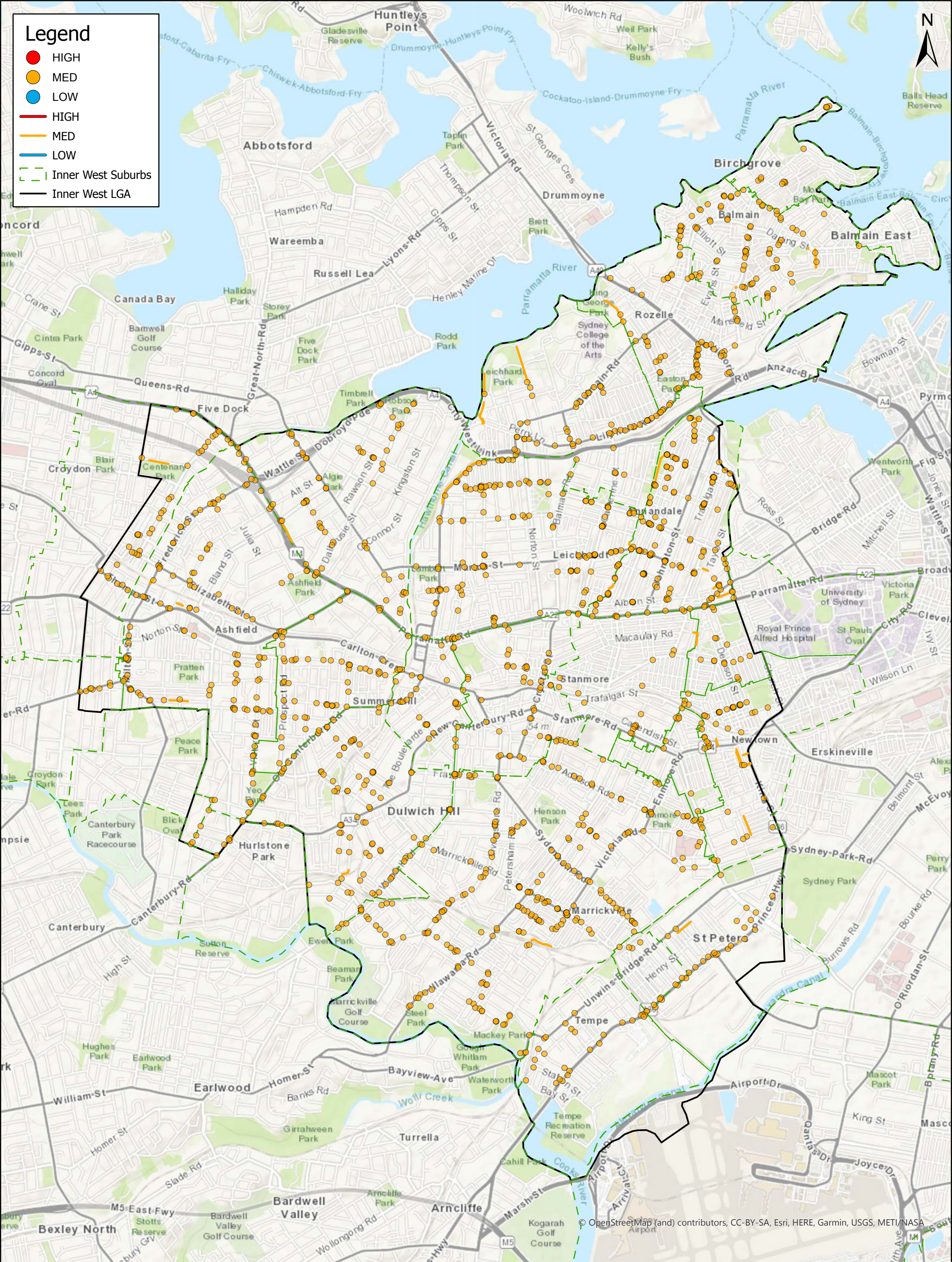






© OpenStreetMap (and) contributors, CC-BY-SA, Esri, HERE, Garmin, USGS, METI/NASA






© OpenStreetMap (and) contributors, CC-BY-SA, Esri, HERE, Garmin, USGS, METI/NASA





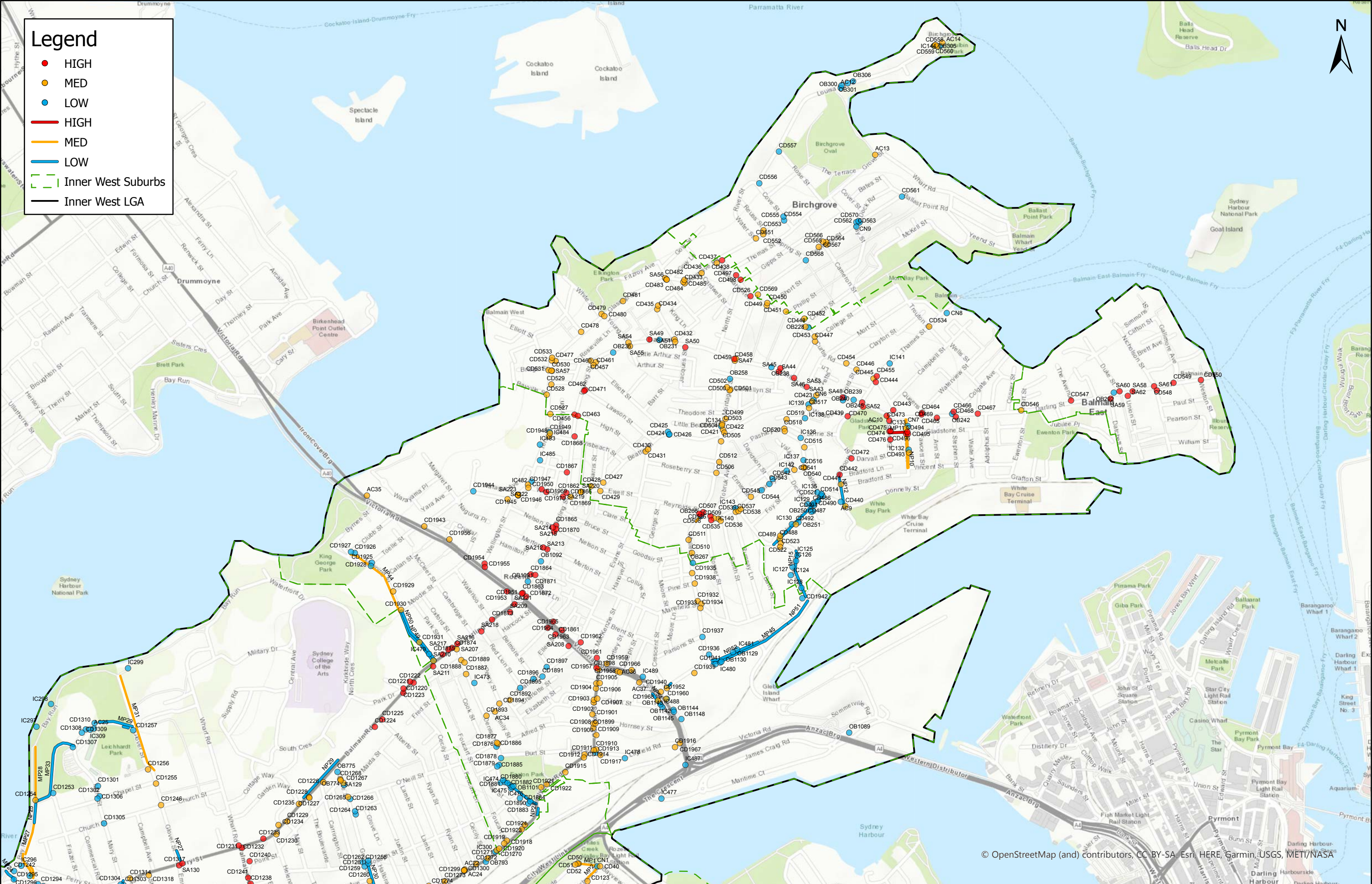
© OpenStreetMap (and) contributors, CC-BY-SA, Esri, HERE, Garmin, USGS, METI/NASA

	<b>Gold Coast</b> Suite 26, 58 Riverwalk Avenue Robina QLD 4226 P: (07) 5562-5377 W: www.bitziosconsulting.com.au	<b>Brisbane</b> Level 2, 428 Upper Edward Street Spring Hill QLD 4000 P: (07) 3831-4442 E: admin@bitziosconsulting.com.au	<b>Sydney</b> Studio 203, 3 Gladstone Street Newtown NSW 2042 P: (02) 9557-6202	Title: Inner West PAMP Treatment Priority - LOW		Project Number: P4909
				Date: 06/08/2021		
				Issue: 2		



## Legend

- HIGH
- MED
- LOW
- HIGH
- MED
- LOW
- Inner West Suburbs
- Inner West LGA



© OpenStreetMap (and) contributors, CC-BY-SA, Esri, HERE, Garmin, USGS, METI/NASA

### Gold Coast

Suite 26, 58 Riverwalk Avenue  
Robina QLD 4226  
P: (07) 5562-5377  
W: [www.bitziosconsulting.com.au](http://www.bitziosconsulting.com.au)

### Brisbane

Level 2, 428 Upper Edward Street  
Spring Hill QLD 4000  
P: (07) 3831-4442  
E: [admin@bitziosconsulting.com.au](mailto:admin@bitziosconsulting.com.au)

### Sydney

Studio 203, 3 Gladstone Street  
Newtown NSW 2042  
P: (02) 9557-6202

Title:

Inner West PAMP  
Treatment Priority  
Balmain, Birchgrove,  
Rozelle, Lilyfield

Project Number:

P4909

Date:

06/08/2021

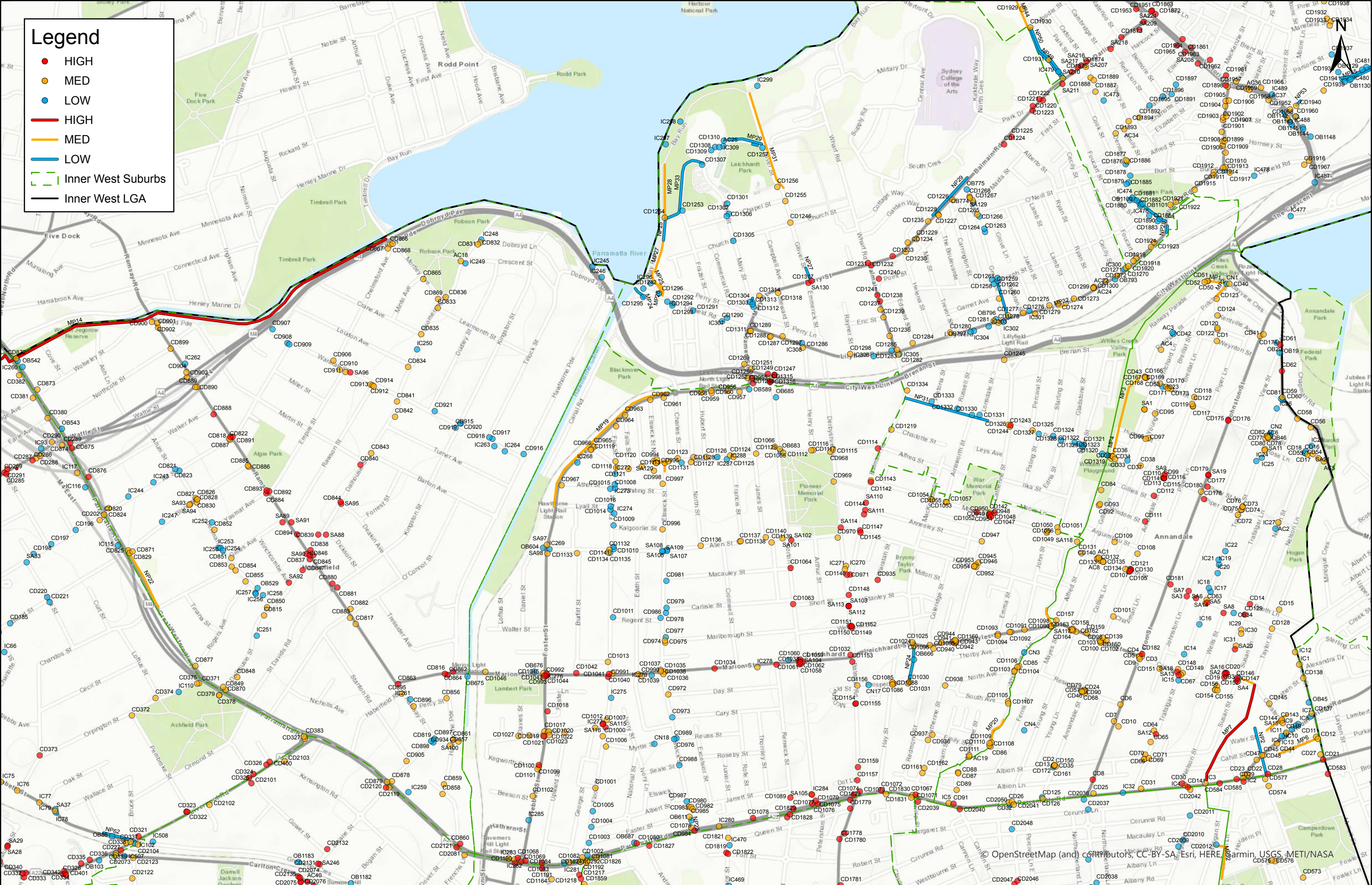
Issue:

2

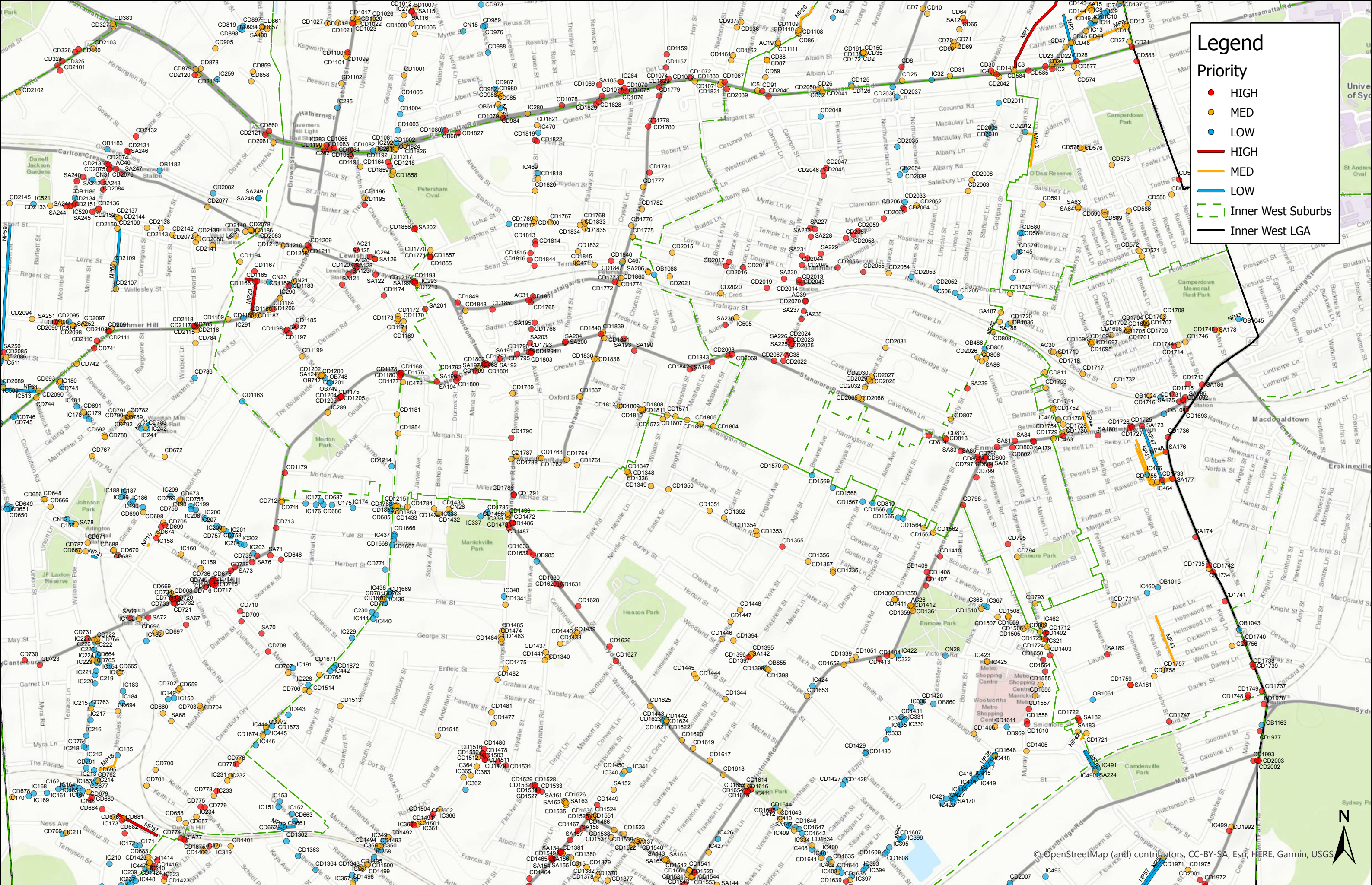


### Legend

- HIGH
- MED
- LOW
- HIGH
- MED
- LOW
- - - Inner West Suburbs
- Inner West LGA







**Gold Coast**  
Suite 26, 58 Riverwalk Avenue  
Robina QLD 4226  
P: (07) 5562-5377  
W: [www.bitziosconsulting.com.au](http://www.bitziosconsulting.com.au)

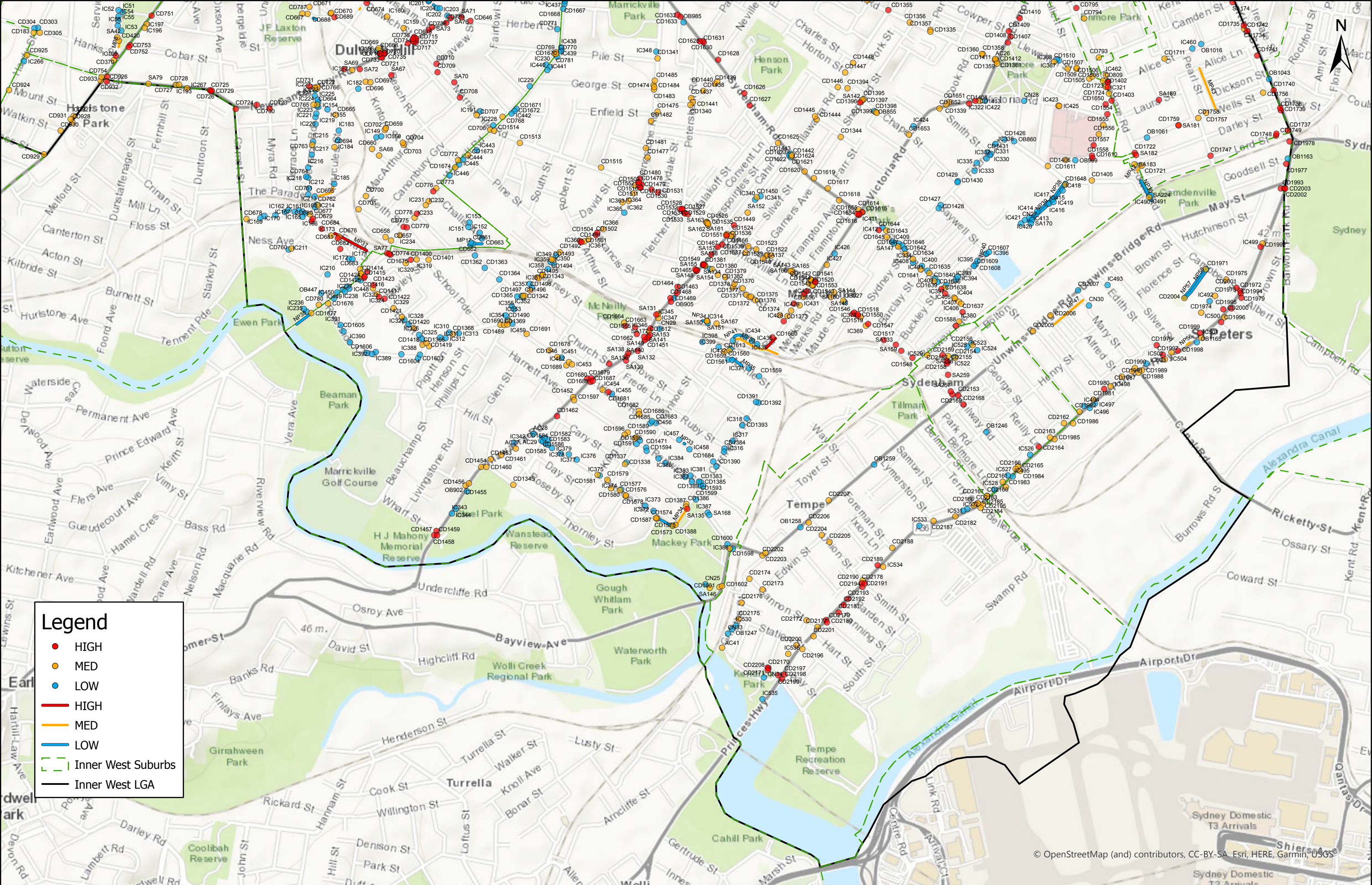
**Brisbane**  
Level 2, 428 Upper Edward Street  
Spring Hill QLD 4000  
P: (07) 3831-4442  
E: [admin@bitziosconsulting.com.au](mailto:admin@bitziosconsulting.com.au)

**Sydney**  
Studio 203, 3 Gladstone Street  
Newtown NSW 2042  
P: (02) 9557-6202

Title: Inner West PAMP  
Treatment Priority  
Dulwich Hill, Lewisham, Petersham  
Stanmore, Newtown, Camperdown

Project Number: P4909  
Date: 05/08/2021  
Issue: 2







Legend

HIGH

MED

LOW

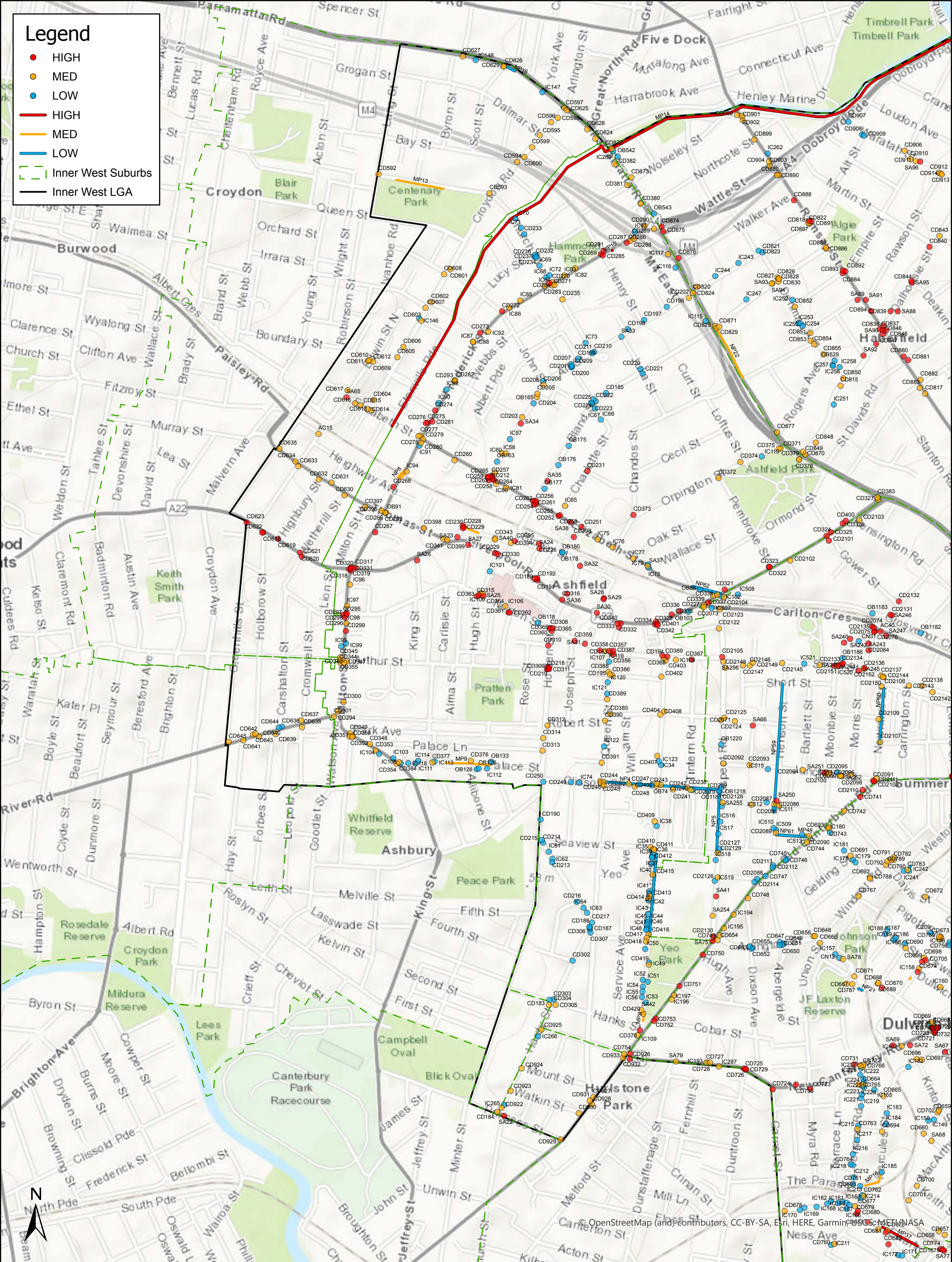
HIGH

MED

LOW

Inner West Suburbs

Inner West LGA





P4909 Inner West PAMP  
Detailed Works Program  
All Treatments  
6 August 2021

Issue ID	Street	Suburb	Classification	Category	Issue	Latitude	Longitude	Quantity	Length	Recommendation	Segment ID	Segment Hierarchy	Treatment Priority	Cost
AC10	Darling Street	Balmain	Local Road	access	stairs only access to park	-33.85823	151.183659	1	-	install accessible ramp	BA28	Primary	HIGH	\$ 10,000
AC11	Jane Street	Balmain	Local Road	access	stairs only access	-33.858396	151.184402	1	-	no action	BA44	Primary	HIGH	\$ -
AC20	Railway Terrace	Lewisham	State Road	access	stairs only access to station underpass	-33.893564	151.147642	1	-	consult with TfNSW	LW24	Primary	HIGH	\$ -
AC21	Thomas Street	Lewisham	Local Road	access	stairs only access to station underpass	-33.893058	151.147694	1	-	consult with TfNSW	LW30	Primary	HIGH	\$ -
AC31	Trafalgar Street	Petersham	Regional Road	access	stairs only access to station underpass	-33.894495	151.154246	1	-	consult with TfNSW	PE62	Primary	HIGH	\$ -
AC38	Stanmore Road	Stanmore	State Road	access	stairs only access	-33.896477	151.163556	1	-	consult with TfNSW	SM35	Primary	HIGH	\$ -
AC39	Trafalgar Street	Stanmore	Regional Road	access	stairs only access to station underpass	-33.894632	151.164375	1	-	consult with TfNSW	SM34	Primary	HIGH	\$ -
AC40	Carlton Crescent	Summer Hill	Regional Road	access	steep crossfall	-33.890565	151.138762	1	-	further investigation required - crossfall	SH3	Primary	HIGH	\$ -
CD1007	Flood Street	Leichhardt	Local Road	crossing deficiency	narrow kerb ramp	-33.88569	151.149749	1	-	install new kerb ramp	LH89	Primary	HIGH	\$ 2,500
CD1018	Foster Lane	Leichhardt	Local Road	crossing deficiency	at grade crossing missing tgsi	-33.88531	151.147687	1	-	install new Tactile Ground Surface Indicators	LH68	Primary	HIGH	\$ 650
CD1021	Lords Road	Leichhardt	Local Road	crossing deficiency	poor kerb ramp alignment	-33.886078	151.14756	1	-	install new kerb ramp	LH153	Primary	HIGH	\$ 2,500
CD1032	Marion Street	Leichhardt	Regional Road	crossing deficiency	poor kerb ramp alignment - pair	-33.883573	151.158939	1	-	install new kerb ramp - pair	LH102	Primary	HIGH	\$ 5,000
CD1033	Renwick Street	Leichhardt	Local Road	crossing deficiency	poor kerb ramp alignment	-33.883871	151.156191	1	-	install new kerb ramp	LH101	Primary	HIGH	\$ 2,500
CD1034	Marion Street	Leichhardt	Regional Road	crossing deficiency	poor kerb ramp alignment	-33.88399	151.153892	1	-	install new kerb ramp	LH100	Primary	HIGH	\$ 2,500
CD104	Anndale Street	Anndale	Local Road	crossing deficiency	misaligned kerb ramp	-33.880982	151.169319	1	-	install new kerb ramp	AN25	Primary	HIGH	\$ 2,500
CD1041	Marion Street	Leichhardt	Regional Road	crossing deficiency	poor kerb ramp alignment	-33.884156	151.14997	1	-	install new kerb ramp	LH95	Primary	HIGH	\$ 2,500
CD1042	Marion Street	Leichhardt	Regional Road	crossing deficiency	poor kerb ramp alignment - pair	-33.88413	151.148755	1	-	install new kerb ramp - pair	LH95	Primary	HIGH	\$ 5,000
CD1043	Marion Street	Leichhardt	Regional Road	crossing deficiency	poor kerb ramp alignment	-33.884145	151.147654	1	-	install new kerb ramp	LH94	Primary	HIGH	\$ 2,500
CD1044	Marion Street	Leichhardt	Regional Road	crossing deficiency	narrow kerb ramp	-33.884211	151.147573	1	-	install new kerb ramp	LH72	Primary	HIGH	\$ 2,500
CD1047	Moore Street	Leichhardt	Regional Road	crossing deficiency	poor kerb ramp alignment	-33.879309	151.164158	1	-	install new kerb ramp	LH108	Primary	HIGH	\$ 2,500
CD1052	Catherine Lane	Leichhardt	Local Road	crossing deficiency	missing kerb ramp - pair	-33.87916	151.163623	1	-	install new kerb ramp - pair	LH107	Primary	HIGH	\$ 5,000
CD1058	Norton Street	Leichhardt	Regional Road	crossing deficiency	poor kerb ramp alignment - pair	-33.883856	151.157086	1	-	install new kerb ramp - pair	LH128	Primary	HIGH	\$ 5,000
CD1059	Marion Street	Leichhardt	Regional Road	crossing deficiency	poor kerb ramp alignment - pair	-33.883771	151.157157	1	-	install new kerb ramp - pair	LH103	Primary	HIGH	\$ 5,000
CD1060	Norton Street	Leichhardt	Regional Road	crossing deficiency	poor kerb ramp alignment - pair	-33.883712	151.157066	1	-	install new kerb ramp - pair	LH119	Primary	HIGH	\$ 5,000
CD1061	Marion Street	Leichhardt	Local Road	crossing deficiency	misaligned kerb ramp - pair	-33.883749	151.157016	1	-	install new kerb ramp - pair	LH101	Primary	HIGH	\$ 5,000
CD1062	Norton Street	Leichhardt	Regional Road	crossing deficiency	misaligned kerb ramp	-33.883857	151.157036	1	-	install new kerb ramp	LH128	Primary	HIGH	\$ 2,500
CD1063	Norton Street	Leichhardt	Local Road	crossing deficiency	at grade crossing missing tgsi	-33.882004	151.156809	1	-	install new Tactile Ground Surface Indicators	LH121	Primary	HIGH	\$ 650
CD1064	Norton Street	Leichhardt	Local Road	crossing deficiency	at grade crossing missing tgsi	-33.880888	151.156716	1	-	install new Tactile Ground Surface Indicators	LH122	Primary	HIGH	\$ 650
CD1067	Catherine Street	Leichhardt	Local Road	crossing deficiency	poor kerb ramp alignment	-33.88788	151.161367	1	-	install new kerb ramp	LH145	Primary	HIGH	\$ 2,500
CD1068	Tebbutt Street	Leichhardt	State Road	crossing deficiency	misaligned kerb ramp	-33.88983	151.146581	1	-	install new kerb ramp	LH132	Primary	HIGH	\$ 2,500
CD1069	Parramatta Road	Leichhardt	State Road	crossing deficiency	poor kerb ramp alignment - pair	-33.889945	151.14671	1	-	install new kerb ramp - pair	LH156	Primary	HIGH	\$ 5,000
CD1070	Petersham Street	Leichhardt	Local Road	crossing deficiency	poor kerb ramp alignment - pair	-33.888162	151.157724	1	-	install new kerb ramp - pair	LH142	Primary	HIGH	\$ 5,000
CD1072	Hay Street	Leichhardt	Local Road	crossing deficiency	misaligned kerb ramp - pair	-33.887746	151.16008	1	-	install new kerb ramp - pair	LH143	Primary	HIGH	\$ 5,000
CD1073	Balmain Road	Leichhardt	Regional Road	crossing deficiency	poor kerb ramp alignment - pair	-33.887782	151.159286	1	-	install new kerb ramp - pair	LH18	Primary	HIGH	\$ 5,000
CD1074	Parramatta Road	Leichhardt	State Road	crossing deficiency	poor kerb ramp alignment - pair	-33.887877	151.159067	1	-	install new kerb ramp - pair	LH142	Primary	HIGH	\$ 5,000
CD1075	Norton Street	Leichhardt	Regional Road	crossing deficiency	poor kerb ramp alignment - pair	-33.888066	151.157645	1	-	install new kerb ramp - pair	LH115	Primary	HIGH	\$ 5,000
CD1076	Parramatta Road	Leichhardt	State Road	crossing deficiency	poor kerb ramp alignment - pair	-33.888163	151.157514	1	-	install new kerb ramp - pair	LH141	Primary	HIGH	\$ 5,000
CD1077	Renwick Street	Leichhardt	Local Road	crossing deficiency	poor kerb ramp alignment - pair	-33.888312	151.156818	1	-	install new kerb ramp - pair	LH141	Primary	HIGH	\$ 5,000
CD1078	Rofe Street	Leichhardt	Local Road	crossing deficiency	poor kerb ramp alignment - pair	-33.888601	151.15532	1	-	install new kerb ramp - pair	LH139	Primary	HIGH	\$ 5,000
CD1079	Elswick Street	Leichhardt	Local Road	crossing deficiency	misaligned kerb ramp - pair	-33.888991	151.153145	1	-	install new kerb ramp - pair	LH138	Primary	HIGH	\$ 5,000
CD1080	National Street	Leichhardt	Local Road	crossing deficiency	poor kerb ramp alignment - pair	-33.889379	151.150996	1	-	install new kerb ramp - pair	LH136	Primary	HIGH	\$ 5,000
CD1083	Upward Street	Leichhardt	Local Road	crossing deficiency	poor kerb ramp alignment - pair	-33.889977	151.147478	1	-	install new kerb ramp - pair	LH133	Primary	HIGH	\$ 5,000
CD1084	Tebbutt Street	Leichhardt	State Road	crossing deficiency	poor kerb ramp alignment - pair	-33.889912	151.146872	1	-	install new kerb ramp - pair	LH133	Primary	HIGH	\$ 5,000
CD1089	Renwick Street	Leichhardt	Local Road	crossing deficiency	missing kerb ramp - pair	-33.887972	151.156707	1	-	install new kerb ramp - pair	LH141	Primary	HIGH	\$ 5,000
CD1099	Kegworth Street	Leichhardt	Local Road	crossing deficiency	poor kerb ramp alignment	-33.886967	151.14736	1	-	install new kerb ramp	LH153	Primary	HIGH	\$ 2,500
CD110	Anndale Street	Anndale	Local Road	crossing deficiency	misaligned refuge island	-33.878113	151.170586	1	-	re-construct refuge island	AN8	Primary	HIGH	\$ 15,000
CD111	Anndale Street	Anndale	Local Road	crossing deficiency	poor kerb ramp alignment	-33.879453	151.169885	1	-	install new kerb ramp	AN9	Primary	HIGH	\$ 2,500
CD1114	William Street	Leichhardt	Local Road	crossing deficiency	poor kerb ramp alignment - pair	-33.877203	151.159957	1	-	install new kerb ramp - pair	LH13	Primary	HIGH	\$ 5,000
CD112	Anndale Street	Anndale	Local Road	crossing deficiency	at grade crossing missing tgsi	-33.878663	151.170208	1	-	install new Tactile Ground Surface Indicators	AN8	Primary	HIGH	\$ 650
CD113	Anndale Street	Anndale	Local Road	crossing deficiency	misaligned refuge island	-33.878116	151.170595	1	-	re-construct refuge island	AN8	Primary	HIGH	\$ 15,000
CD114	Anndale Street	Anndale	Local Road	crossing deficiency	poor kerb ramp alignment - pair	-33.878116	151.170589	1	-	install new kerb ramp - pair	AN8	Primary	HIGH	\$ 5,000
CD1142	Moore Street	Leichhardt	Regional Road	crossing deficiency	misaligned kerb ramp	-33.878239	151.159698	1	-	install new kerb ramp	LH13	Primary	HIGH	\$ 2,500
CD1144	Annesley Street	Leichhardt	Local Road	crossing deficiency	missing kerb ramp	-33.879103	151.159489	1	-	install new kerb ramp	LH12	Primary	HIGH	\$ 2,500
CD1145	Balmain Road	Leichhardt	Regional Road	crossing deficiency	at grade crossing missing tgsi - pair	-33.879732	151.159296	1	-	install new Tactile Ground Surface Indicators - pair	LH11	Primary	HIGH	\$ 1,300
CD1146	Derbyshire Road	Leichhardt	Local Road	crossing deficiency	poor kerb ramp alignment	-33.881095	151.158923	1	-	install new kerb ramp	LH10	Primary	HIGH	\$ 2,500
CD1147	Hill Street	Leichhardt	Local Road	crossing deficiency	misaligned kerb ramp - pair	-33.879797	151.159312	1	-	install new kerb ramp - pair	LH11	Primary	HIGH	\$ 5,000
CD1148	Balmain Road	Leichhardt	Regional Road	crossing deficiency	driveway as kerb ramp	-33.881722	151.158878	1	-	further investigation required - kerb ramp	LH21	Primary	HIGH	\$ 5,000
CD1149	Balmain Road	Leichhardt	Regional Road	crossing deficiency	poor kerb ramp alignment	-33.882683	151.158965	1	-	install new kerb ramp	LH21	Primary	HIGH	\$ 2,500
CD1150	Balmain Road	Leichhardt	Regional Road	crossing deficiency	missing kerb ramp	-33.882684	151.158914	1	-	install new kerb ramp	LH21	Primary	HIGH	\$ 2,500
CD1151	Wetherhill Street	Leichhardt	Local Road	crossing deficiency	poor kerb ramp alignment	-33.882736	151.15899	1	-	install new kerb ramp	LH17	Primary	HIGH	\$ 2,500
CD1152	Wetherhill Street	Leichhardt	Local Road	crossing deficiency	missing kerb ramp	-33.882683	151.158984	1	-	install new kerb ramp	LH21	Primary	HIGH	\$ 2,500
CD1153	Balmain Road	Leichhardt	Regional Road	crossing deficiency	poor kerb ramp alignment - pair	-33.88378	151.159008	1	-	install new kerb ramp - pair	LH9	Primary	HIGH	\$ 5,000
CD1154	McDonald Street	Leichhardt	Local Road	crossing deficiency	poor kerb ramp alignment	-33.885079	151.159123	1	-	install new kerb ramp	LH20	Primary	HIGH	\$ 2,500
CD1155	McDonald Street	Leichhardt	Local Road	crossing deficiency	steep kerb ramp	-33.885067	151.159139	1	-	install new kerb ramp - pair	LH20	Primary	HIGH	\$ 5,000
CD1157	Dot Lane	Leichhardt	Local Road	crossing deficiency	misaligned kerb ramp	-33.887436	151.159195	1	-	install new kerb ramp	LH18	Primary	HIGH	\$ 2,500
CD1158	Dot Lane	Leichhardt	Local Road	crossing deficiency	driveway as kerb ramp	-33.887352	151.159173	1	-	no action	LH18	Primary	HIGH	\$ -
CD1159	Balmain Road	Leichhardt	Regional Road	crossing deficiency	poor kerb ramp alignment - pair	-33.887031	151.159216	1	-	install new kerb ramp - pair	LH18	Primary	HIGH	\$ 5,000
CD1165	Hudson Street	Lewisham	Local Road	crossing deficiency	poor kerb ramp alignment	-33.89402	151.143995	1	-	install new kerb ramp	LW5	Primary	HIGH	\$ 2,500
CD1166	Hudson Street	Lewisham	Local Road	crossing deficiency	missing kerb ramp	-33.894029	151.143926	1	-	install new kerb ramp	LW5	Primary	HIGH	\$ 2,500
CD1167	Hudson Street	Lewisham	Local Road	crossing deficiency	at grade crossing missing tgsi	-33.893715	151.143903	1	-	install new Tactile Ground Surface Indicators	LW5	Primary	HIGH	\$ 650
CD1168	Hunter Street	Lewisham	Local Road	crossing deficiency	misaligned kerb ramp	-33.896848	151.14936	1	-	install new kerb ramp	LW11	Primary	HIGH	\$ 2,500
CD1174	Hunter Street	Lewisham	Local Road	crossing deficiency	missing kerb ramp	-33.894468	151.148709	1	-	install new kerb ramp	LW7	Primary	HIGH	\$ 2,500
CD1175	New Canterbury Road	Lewisham	State Road	crossing deficiency	misaligned kerb ramp	-33.897633	151.147028	1	-	install new kerb ramp	LW14	Primary	HIGH	\$ 2,500
CD1176	New Canterbury Road	Lewisham	State Road	crossing deficiency	misaligned kerb ramp	-33.89686	151.149287	1	-	install new kerb ramp	LW11	Primary	HIGH	\$ 2,500
CD1177	Wardell Road	Lewisham	Regional Road	crossing deficiency	poor kerb ramp alignment - pair	-33.896923	151.149333	1	-	install new kerb ramp - pair	LW38	Primary	HIGH	\$ 5,000
CD1178	New Canterbury Road	Lewisham	State Road	crossing deficiency	poor kerb ramp alignment	-33.896847	151.149351	1	-	install new kerb ramp	LW11	Primary	HIGH	\$ 2,500
CD1179	Morton Avenue	Lewisham	Local Road	crossing deficiency	misaligned refuge island	-33.899933	151.145029	1	-	re-construct refuge island	LW17	Primary	HIGH	\$ 15,000
CD1180	Wardell Road	Lewisham	Regional Road	crossing deficiency	at grade crossing missing tgsi	-33.896966	151.149296	1	-	install new Tactile Ground Surface Indicators	LW38	Primary	HIGH	\$ 650
CD1183	Hudson Street	Lewisham	Local Road	crossing deficiency	poor kerb ramp alignment - pair	-33.894163	151.145168	1	-	install new kerb ramp - pair	LW19	Primary	HIGH	\$ 5,000
CD1184	Toothill Street	Lewisham	Regional Road	crossing deficiency	poor kerb ramp alignment	-33.894884	151.144606	1	-	install new kerb ramp	LW19	Primary	HIGH	\$ 2,500
CD1185	Old Canterbury Road	Lewisham	Local Road	crossing deficiency	missing kerb ramp	-33.895418	151.145439	1	-	install new kerb ramp	LW36	Primary	HIGH	\$ 2,500
CD1190	Old Canterbury Road	Lewisham	State Road	crossing deficiency	poor kerb ramp alignment - pair	-33.889998	151.146479	1	-	install new kerb ramp - pair	LH132	Primary	HIGH	\$ 5,000
CD1191	Carrington Street	Lewisham	Local Road	crossing deficiency	poor kerb ramp alignment - pair	-33.890158	151.147484	1	-	install new kerb ramp - pair	LH133	Primary	HIGH	\$ 5,000
CD1193	Railway Terrace	Lewisham	State Road	crossing deficiency	narrow pedestrian waiting area	-33.894031	151.149796	1	-	consult with TfNSW	LW23	Primary	HIGH	\$ -
CD1195	Thomas Street	Lewisham	Local Road	crossing deficiency	missing crossing point	-33.891675	151.147995	1	-	install new kerb ramp - pair	LW33	Primary	HIGH	\$ 5,000
CD1197	Toothill Street	Lewisham	Regional Road	crossing deficiency	missing kerb ramp	-33.895554	151.145063	1	-	install new kerb ramp	LW36	Primary	HIGH	\$ 2,500
CD1198	Toothill Street	Lewisham	Regional Road	crossing deficiency	missing kerb ramp	-33.895527	151.145114	1	-	install new kerb ramp	LW36	Primary	HIGH	\$ 2,500
CD1203	Toothill Street	Lewisham	Regional Road	crossing deficiency	poor kerb ramp alignment	-33.897585	151.147106	1	-	install new kerb ramp	LW13	Primary	HIGH	\$ 2,500
CD1204	Toothill Street	Lewisham	Regional Road	crossing deficiency	narrow kerb ramp	-33.897584	151.14712	1	-	install new kerb ramp	LW13	Primary	HIGH	\$ 2,500
CD1207	Victoria Street	Lewisham	Local Road	crossing deficiency	at grade									



P4909 Inner West PAMP  
Detailed Works Program  
All Treatments  
6 August 2021

Issue ID	Street	Suburb	Classification	Category	Issue	Latitude	Longitude	Quantity	Length	Recommendation	Segment ID	Segment Hierarchy	Treatment Priority	Cost
CD1217	Nestor Lane	Lewisham	Local Road	crossing deficiency	poor kerb ramp alignment	-33.890352	151.148867	1	-	install new kerb ramp	LW31	Primary	HIGH	\$ 2,500
CD1218	Thomas Street	Lewisham	Local Road	crossing deficiency	poor kerb ramp alignment - pair	-33.890473	151.148928	1	-	install new kerb ramp - pair	LW31	Primary	HIGH	\$ 5,000
CD1220	Cecily Street	Lilyfield	Local Road	crossing deficiency	poor kerb ramp alignment	-33.866778	151.165703	1	-	install new kerb ramp	LF5	Primary	HIGH	\$ 2,500
CD1221	Balmain Road	Lilyfield	Local Road	crossing deficiency	at grade crossing missing tgsi	-33.866465	151.16609	1	-	install new Tactile Ground Surface Indicators	LF3	Primary	HIGH	\$ 650
CD1222	Balmain Road	Lilyfield	Local Road	crossing deficiency	missing kerb ramp	-33.866429	151.16595	1	-	install new kerb ramp	LF3	Primary	HIGH	\$ 2,500
CD1223	Park Drive	Lilyfield	Local Road	crossing deficiency	at grade crossing missing tgsi	-33.866642	151.16571	1	-	install new Tactile Ground Surface Indicators	LF3	Primary	HIGH	\$ 650
CD1224	Balmain Road	Lilyfield	State Road	crossing deficiency	at grade crossing missing tgsi	-33.867825	151.164648	1	-	install new Tactile Ground Surface Indicators	LF4	Primary	HIGH	\$ 650
CD1225	Alberto Street	Lilyfield	Local Road	crossing deficiency	long crossing	-33.867596	151.164929	1	-	install kerb extension	LF5	Primary	HIGH	\$ 10,000
CD1231	Balmain Road	Lilyfield	Regional Road	crossing deficiency	poor kerb ramp alignment - pair	-33.871553	151.159717	1	-	install new kerb ramp - pair	LF6	Primary	HIGH	\$ 5,000
CD1232	Wharf Road	Lilyfield	Local Road	crossing deficiency	misaligned kerb ramp	-33.871482	151.159591	1	-	install new kerb ramp	LF89	Primary	HIGH	\$ 2,500
CD1233	NSW Ambulance Centre	Lilyfield	Local Road	crossing deficiency	at grade crossing missing tgsi	-33.871272	151.160505	1	-	install new Tactile Ground Surface Indicators	LF6	Primary	HIGH	\$ 650
CD1238	Edward Street	Lilyfield	Local Road	crossing deficiency	poor kerb ramp alignment	-33.872862	151.160034	1	-	install new kerb ramp	LF10	Primary	HIGH	\$ 2,500
CD1240	Point Street	Lilyfield	Local Road	crossing deficiency	raised kerb ramp lip	-33.871968	151.159995	1	-	install new kerb ramp	LF10	Primary	HIGH	\$ 2,500
CD1241	Balmain Road	Lilyfield	Regional Road	crossing deficiency	missing crossing point	-33.872477	151.159942	1	-	install new kerb ramp - pair	LF10	Primary	HIGH	\$ 5,000
CD1247	City West Link Bridge	Lilyfield	State Road	crossing deficiency	poor kerb ramp alignment	-33.874937	151.156111	1	-	install new kerb ramp	LH114	Primary	HIGH	\$ 2,500
CD1248	Norton Street	Lilyfield	Local Road	crossing deficiency	poor kerb ramp alignment	-33.874933	151.156117	1	-	install new kerb ramp	LH114	Primary	HIGH	\$ 2,500
CD1249	City West Link Bridge	Lilyfield	State Road	crossing deficiency	poor kerb ramp alignment	-33.874903	151.155871	1	-	install new kerb ramp	LH114	Primary	HIGH	\$ 2,500
CD1252	James Street	Lilyfield	State Road	crossing deficiency	poor kerb ramp alignment	-33.875036	151.155283	1	-	install new kerb ramp	LH114	Primary	HIGH	\$ 2,500
CD129	Nelson Street	Annandale	Local Road	crossing deficiency	misaligned kerb ramp - pair	-33.88233	151.173585	1	-	install new kerb ramp - pair	AN65	Primary	HIGH	\$ 5,000
CD130	Annandale Street	Annandale	Local Road	crossing deficiency	misaligned refuge island	-33.880939	151.169351	1	-	re-construct refuge island	AN25	Primary	HIGH	\$ 15,000
CD1315	Norton Street	Lilyfield	Local Road	crossing deficiency	poor kerb ramp alignment	-33.875159	151.155955	1	-	install new kerb ramp	LH114	Primary	HIGH	\$ 2,500
CD1316	Norton Street	Lilyfield	Local Road	crossing deficiency	poor kerb ramp alignment	-33.875128	151.15596	1	-	install new kerb ramp	LH114	Primary	HIGH	\$ 2,500
CD1317	Emmerick Street	Lilyfield	Local Road	crossing deficiency	long crossing	-33.872096	151.157377	1	-	install kerb extension - pair	LF88	Primary	HIGH	\$ 20,000
CD1326	Piper Street	Lilyfield	Local Road	crossing deficiency	misaligned kerb ramp - pair	-33.876487	151.164887	1	-	install new kerb ramp - pair	LF40	Primary	HIGH	\$ 5,000
CD1355	Addison Road	Marrickville	Regional Road	crossing deficiency	poor kerb ramp alignment	-33.90221	151.163512	1	-	install new kerb ramp	MV8	Primary	HIGH	\$ 2,500
CD1373	Calvert Street	Marrickville	Local Road	crossing deficiency	at grade crossing missing tgsi - pair	-33.913721	151.158851	1	-	install new Tactile Ground Surface Indicators - pair	MV226	Primary	HIGH	\$ 1,300
CD14	Nelson Street	Annandale	Local Road	crossing deficiency	poor kerb ramp alignment	-33.882003	151.173778	1	-	install new kerb ramp	AN65	Primary	HIGH	\$ 2,500
CD1400	Dudley Street	Marrickville	Local Road	crossing deficiency	poor kerb ramp alignment	-33.911448	151.142222	1	-	install new kerb ramp	MV46	Primary	HIGH	\$ 2,500
CD1403	Edgeware Road	Marrickville	Regional Road	crossing deficiency	at grade crossing missing tgsi	-33.905559	151.173464	1	-	install new Tactile Ground Surface Indicators	MV47	Primary	HIGH	\$ 650
CD1404	Edinburgh Road	Marrickville	Local Road	crossing deficiency	poor kerb ramp alignment	-33.905669	151.167114	1	-	install new kerb ramp	MV213	Primary	HIGH	\$ 2,500
CD1407	Llewellyn Street	Marrickville	Regional Road	crossing deficiency	poor kerb ramp alignment - pair	-33.903409	151.168844	1	-	install new kerb ramp - pair	MV61	Primary	HIGH	\$ 5,000
CD1408	Enmore Road	Marrickville	Regional Road	crossing deficiency	poor kerb ramp alignment	-33.903192	151.168962	1	-	install new kerb ramp	MV62	Primary	HIGH	\$ 2,500
CD1409	Cowper Street	Marrickville	Local Road	crossing deficiency	misaligned kerb ramp	-33.902992	151.16888	1	-	install new kerb ramp	MV62	Primary	HIGH	\$ 2,500
CD141	Bridge Road	Annandale	Local Road	crossing deficiency	poor kerb ramp alignment - pair	-33.887646	151.171471	1	-	install new kerb ramp - pair	AN81	Primary	HIGH	\$ 5,000
CD1410	Scouller Street	Marrickville	Local Road	crossing deficiency	misaligned kerb ramp	-33.902513	151.169368	1	-	install new kerb ramp	MV62	Primary	HIGH	\$ 2,500
CD1413	Enmore Road	Marrickville	Regional Road	crossing deficiency	poor kerb ramp alignment	-33.905567	151.167394	1	-	install new kerb ramp	MV213	Primary	HIGH	\$ 2,500
CD1416	Ewart Street	Marrickville	Local Road	crossing deficiency	poor kerb ramp alignment - pair	-33.912116	151.140145	1	-	install new kerb ramp - pair	MV66	Primary	HIGH	\$ 5,000
CD1417	Ewart Street	Marrickville	Local Road	crossing deficiency	poor kerb ramp alignment - pair	-33.912824	151.140813	1	-	install new kerb ramp - pair	MV67	Primary	HIGH	\$ 5,000
CD1422	Ewart Street	Marrickville	Local Road	crossing deficiency	at grade crossing missing tgsi - pair	-33.912887	151.141059	1	-	install new Tactile Ground Surface Indicators - pair	MV67	Primary	HIGH	\$ 1,300
CD1423	Ewart Street	Marrickville	Local Road	crossing deficiency	poor kerb ramp alignment - pair	-33.912382	151.140564	1	-	install new kerb ramp - pair	MV66	Primary	HIGH	\$ 5,000
CD1424	Wardell Road	Marrickville	Regional Road	crossing deficiency	poor kerb ramp alignment - pair	-33.912065	151.140174	1	-	install new kerb ramp - pair	MV238	Primary	HIGH	\$ 5,000
CD1449	Illawarra Road	Marrickville	Local Road	crossing deficiency	at grade crossing missing tgsi - pair	-33.910171	151.156633	1	-	install new Tactile Ground Surface Indicators - pair	MV88	Primary	HIGH	\$ 1,300
CD1451	Schwebel Street	Marrickville	Local Road	crossing deficiency	poor kerb ramp alignment	-33.914357	151.152771	1	-	install new kerb ramp	MV189	Primary	HIGH	\$ 2,500
CD1457	Wharf Street	Marrickville	Local Road	crossing deficiency	poor kerb ramp alignment - pair	-33.921478	151.14337	1	-	install new kerb ramp - pair	MV103	Primary	HIGH	\$ 5,000
CD1458	Illawarra Road	Marrickville	Regional Road	crossing deficiency	poor kerb ramp alignment	-33.921636	151.14327	1	-	install new kerb ramp	MV103	Primary	HIGH	\$ 2,500
CD1459	Wharf Street	Marrickville	Local Road	crossing deficiency	at grade crossing missing tgsi - pair	-33.921641	151.143403	1	-	install new Tactile Ground Surface Indicators - pair	MV103	Primary	HIGH	\$ 1,300
CD146	Chester Street	Annandale	Local Road	crossing deficiency	poor kerb ramp alignment - pair	-33.884328	151.17328	1	-	install new kerb ramp - pair	AN31	Primary	HIGH	\$ 5,000
CD1462	Cary Street	Marrickville	Local Road	crossing deficiency	poor kerb ramp alignment - pair	-33.917233	151.148749	1	-	install new kerb ramp - pair	MV98	Primary	HIGH	\$ 5,000
CD1463	Illawarra Road	Marrickville	Regional Road	crossing deficiency	poor kerb ramp alignment - pair	-33.912677	151.154094	1	-	install new kerb ramp - pair	MV90	Primary	HIGH	\$ 5,000
CD1464	Illawarra Road	Marrickville	Regional Road	crossing deficiency	poor kerb ramp alignment - pair	-33.912446	151.154119	1	-	install new kerb ramp - pair	MV90	Primary	HIGH	\$ 5,000
CD1465	Illawarra Road	Marrickville	Regional Road	crossing deficiency	poor kerb ramp alignment	-33.911826	151.154946	1	-	install new kerb ramp	MV90	Primary	HIGH	\$ 2,500
CD1467	Illawarra Road	Marrickville	Regional Road	crossing deficiency	at grade crossing missing tgsi - pair	-33.910886	151.156113	1	-	install new Tactile Ground Surface Indicators - pair	MV89	Primary	HIGH	\$ 1,300
CD1468	Byrnes Street	Marrickville	Local Road	crossing deficiency	poor kerb ramp alignment - pair	-33.912864	151.153798	1	-	install new kerb ramp - pair	MV91	Primary	HIGH	\$ 5,000
CD1469	Byrnes Street	Marrickville	Local Road	crossing deficiency	uneven crossing surface	-33.912999	151.153824	1	-	install new pavement surface	MV91	Primary	HIGH	\$ 300
CD147	Chester Street	Annandale	Local Road	crossing deficiency	at grade crossing missing tgsi - pair	-33.88427	151.173314	1	-	install new Tactile Ground Surface Indicators - pair	AN31	Primary	HIGH	\$ 1,300
CD1470	Illawarra Road	Marrickville	Regional Road	crossing deficiency	missing crossing point	-33.911641	151.155249	1	-	install new kerb ramp - pair	MV90	Primary	HIGH	\$ 5,000
CD1472	Livingstone Road	Marrickville	State Road	crossing deficiency	misaligned kerb ramp	-33.901474	151.153484	1	-	install new kerb ramp	PE27	Primary	HIGH	\$ 2,500
CD1473	Livingstone Road	Marrickville	State Road	crossing deficiency	misaligned kerb ramp	-33.901483	151.153491	1	-	install new kerb ramp	PE27	Primary	HIGH	\$ 2,500
CD1478	Livingstone Road	Marrickville	Local Road	crossing deficiency	misaligned kerb ramp	-33.908666	151.152513	1	-	install new kerb ramp	MV138	Primary	HIGH	\$ 2,500
CD1479	Livingstone Road	Marrickville	Local Road	crossing deficiency	misaligned kerb ramp - pair	-33.908781	151.152467	1	-	install new kerb ramp - pair	MV138	Primary	HIGH	\$ 5,000
CD1480	Livingstone Road	Marrickville	Local Road	crossing deficiency	at grade crossing missing tgsi - pair	-33.908449	151.152436	1	-	install new Tactile Ground Surface Indicators - pair	MV107	Primary	HIGH	\$ 1,300
CD1486	Livingstone Road	Marrickville	State Road	crossing deficiency	misaligned kerb ramp	-33.901646	151.153367	1	-	install new kerb ramp	MV108	Primary	HIGH	\$ 2,500
CD1487	Frazer Street	Marrickville	Regional Road	crossing deficiency	misaligned kerb ramp	-33.90154	151.153318	1	-	install new kerb ramp	MV108	Primary	HIGH	\$ 2,500
CD1491	Livingstone Road	Marrickville	Local Road	crossing deficiency	at grade crossing missing tgsi - pair	-33.91076	151.149772	1	-	install new Tactile Ground Surface Indicators - pair	MV121	Primary	HIGH	\$ 1,300
CD1501	Livingstone Road	Marrickville	Local Road	crossing deficiency	misaligned kerb ramp	-33.910797	151.149835	1	-	install new kerb ramp	MV121	Primary	HIGH	\$ 2,500
CD1502	Livingstone Road	Marrickville	Local Road	crossing deficiency	misaligned kerb ramp	-33.910535	151.150489	1	-	install new kerb ramp	MV120	Primary	HIGH	\$ 2,500
CD1504	Livingstone Road	Marrickville	Local Road	crossing deficiency	poor kerb ramp alignment	-33.910443	151.150542	1	-	install new kerb ramp	MV120	Primary	HIGH	\$ 2,500
CD1511	Marrickville Road	Marrickville	Regional Road	crossing deficiency	misaligned kerb ramp	-33.908781	151.152458	1	-	install new kerb ramp	MV138	Primary	HIGH	\$ 2,500
CD1512	Marrickville Road	Marrickville	Regional Road	crossing deficiency	poor kerb ramp alignment	-33.908675	151.152381	1	-	install new kerb ramp	MV138	Primary	HIGH	\$ 2,500
CD1516	Marrickville Road	Marrickville	Regional Road	crossing deficiency	poor kerb ramp alignment	-33.908578	151.152369	1	-	install new kerb ramp	MV107	Primary	HIGH	\$ 2,500
CD1517	Marrickville Road	Marrickville	Regional Road	crossing deficiency	at grade crossing missing tgsi - pair	-33.914417	151.163315	1	-	install new Tactile Ground Surface Indicators - pair	MV130	Primary	HIGH	\$ 1,300
CD1518	Marrickville Road	Marrickville	Regional Road	crossing deficiency	misaligned kerb ramp	-33.913516	151.162154	1	-	install new kerb ramp	MV129	Primary	HIGH	\$ 2,500
CD1519	Sydney Street	Marrickville	Local Road	crossing deficiency	poor kerb ramp alignment - pair	-33.913449	151.161923	1	-	install new kerb ramp - pair	MV129	Primary	HIGH	\$ 5,000
CD1527	Marrickville Road	Marrickville	Regional Road	crossing deficiency	poor kerb ramp alignment	-33.909709	151.154418	1	-	install new kerb ramp - pair	MV137	Primary	HIGH	\$ 5,000
CD1528	Marrickville Road	Marrickville	Regional Road	crossing deficiency	misaligned kerb ramp	-33.909574	151.154322	1	-	install new kerb ramp	MV139	Primary	HIGH	\$ 2,500
CD1529	Fletcher Street	Marrickville	Local Road	crossing deficiency	at grade crossing missing tgsi	-33.909572	151.154235	1	-	install new Tactile Ground Surface Indicators	MV139	Primary	HIGH	\$ 650
CD1530	Marrickville Road	Marrickville	Regional Road	crossing deficiency	misaligned kerb ramp	-33.908846	151.152955	1	-	install new kerb ramp	MV138	Primary	HIGH	\$ 2,500
CD1531	Marrickville Road	Marrickville	Regional Road	crossing deficiency	major driveway crossing missing tgsi - pair	-33.908958	151.153242	1	-	install new Tactile Ground Surface Indicators	MV138	Primary	HIGH	\$ 650
CD1532	Petersham Road	Marrickville	Local Road	crossing deficiency	poor kerb ramp alignment - pair	-33.909566	151.154329	1	-	install new kerb ramp - pair	MV139	Primary	HIGH	\$ 5,000
CD1533	Marrickville Road	Marrickville	Regional Road	crossing deficiency	misaligned kerb ramp	-33.909735	151.154445	1	-	install new kerb ramp	MV137	Primary	HIGH	\$ 2,500
CD1534	Malakoff Street	Marrickville	Local Road	crossing deficiency	at grade crossing missing tgsi - pair	-33.909764	151.154582	1	-	install new Tactile Ground Surface Indicators - pair	MV137	Primary	HIGH	\$ 1,300
CD1544	Marrickville Road	Marrickville	Regional Road	crossing deficiency	narrow refuge island	-33.91226	151.160239	1	-	install new corner refuge island	MV220	Primary	HIGH	\$ 10,000
CD1545	Marrickville Road	Marrickville	Regional Road	crossing deficiency	misaligned kerb ramp	-33.912263	151.160264	1	-	install new kerb ramp	MV220	Primary	HIGH	\$ 2,500
CD1546	Marrickville Road	Marrickville	Regional Road	crossing deficiency	misaligned refuge island	-33.913403	151.161993	1	-	re-construct refuge island	MV129	Primary	HIGH	\$ 15,000
CD1547	Marrickville Road	Marrickville	Regional Road	crossing deficiency	misaligned kerb ramp - pair	-33.913823	151.162616	1	-	install new kerb ramp - pair	MV129	Primary	HIGH	\$ 5,000
CD1548	Railway Parade	Marrickville	Local Road	crossing deficiency	misaligned kerb ramp - pair	-33.915071	151.164587	1	-	install new kerb ramp - pair	MV131	Primary	HIGH	\$ 5,000
CD1549	Marrickville Road	Marrickville	Regional Road	crossing deficiency	missing crossing point	-33.911608	151.155263	1	-	install new kerb ramp - pair	MV90	Primary	HIGH	\$ 5,000
CD1550	Sydney Street	Marrickville	Local Road	crossing deficiency	long crossing	-33.913464	151.162145	1	-	review when land use changes	MV129	Primary</		



P4909 Inner West PAMP  
Detailed Works Program  
All Treatments  
6 August 2021

Issue ID	Street	Suburb	Classification	Category	Issue	Latitude	Longitude	Quantity	Length	Recommendation	Segment ID	Segment Hierarchy	Treatment Priority	Cost
CD1612	Station Street	Marrickville	Local Road	crossing deficiency	poor kerb ramp alignment - pair	-33.914237	151.152881	1	-	install new kerb ramp - pair	MV189	Primary	HIGH	\$ 5,000
CD1615	Victoria Road	Marrickville	Regional Road	crossing deficiency	poor kerb ramp alignment	-33.909686	151.162347	1	-	install new kerb ramp	MV200	Primary	HIGH	\$ 2,500
CD1616	Victoria Road	Marrickville	Regional Road	crossing deficiency	poor kerb ramp alignment	-33.909788	151.162202	1	-	install new kerb ramp	MV219	Primary	HIGH	\$ 2,500
CD1626	Sydenham Road	Marrickville	State Road	crossing deficiency	at grade crossing missing tgsi	-33.905286	151.157094	1	-	install new Tactile Ground Surface Indicators	MV197	Primary	HIGH	\$ 650
CD1627	Northcote Street	Marrickville	Local Road	crossing deficiency	long crossing point	-33.905736	151.157333	1	-	install kerb extension - pair	MV197	Primary	HIGH	\$ 20,000
CD1628	Neville Street	Marrickville	Local Road	crossing deficiency	at grade crossing missing tgsi	-33.904048	151.155928	1	-	install new Tactile Ground Surface Indicators	MV190	Primary	HIGH	\$ 650
CD1629	Sydenham Road	Marrickville	State Road	crossing deficiency	at grade crossing missing tgsi	-33.903404	151.155287	1	-	install new Tactile Ground Surface Indicators	MV190	Primary	HIGH	\$ 650
CD1630	Park Road	Marrickville	Local Road	crossing deficiency	at grade crossing missing tgsi - pair	-33.903355	151.155242	1	-	install new Tactile Ground Surface Indicators - pair	MV190	Primary	HIGH	\$ 1,300
CD1631	Petersham Road	Marrickville	Local Road	crossing deficiency	at grade crossing missing tgsi	-33.903365	151.155103	1	-	install new Tactile Ground Surface Indicators	MV190	Primary	HIGH	\$ 650
CD1632	Bereton Avenue	Marrickville	Local Road	crossing deficiency	long crossing point	-33.902453	151.154247	1	-	install kerb extension - pair	MV199	Primary	HIGH	\$ 20,000
CD1633	Bereton Avenue	Marrickville	Local Road	crossing deficiency	poor kerb ramp alignment	-33.902383	151.154106	1	-	install new kerb ramp	MV199	Primary	HIGH	\$ 2,500
CD1637	Sydenham Road	Marrickville	Local Road	crossing deficiency	at grade crossing missing tgsi - pair	-33.913383	151.166823	1	-	install new Tactile Ground Surface Indicators - pair	MV165	Primary	HIGH	\$ 1,300
CD1638	Sydenham Road	Marrickville	State Road	crossing deficiency	misaligned kerb ramp - pair	-33.912702	151.166051	1	-	install new kerb ramp - pair	MV203	Primary	HIGH	\$ 5,000
CD1639	Buckley Street	Marrickville	State Road	crossing deficiency	unsafe crossing point	-33.91253	151.165875	1	-	further investigation required - pedestrian crossing	MV203	Primary	HIGH	\$ 10,000
CD1644	Meeks Road	Marrickville	Local Road	crossing deficiency	misaligned kerb ramp - pair	-33.910348	151.163087	1	-	install new kerb ramp - pair	MV200	Primary	HIGH	\$ 5,000
CD1650	Empire Lane	Marrickville	Local Road	crossing deficiency	at grade crossing missing tgsi	-33.905695	151.173199	1	-	install new Tactile Ground Surface Indicators	MV47	Primary	HIGH	\$ 650
CD1654	Sydenham Road	Marrickville	State Road	crossing deficiency	poor kerb ramp alignment	-33.909976	151.162221	1	-	install new kerb ramp	MV200	Primary	HIGH	\$ 2,500
CD1655	Sydenham Road	Marrickville	State Road	crossing deficiency	missing kerb ramp	-33.909751	151.162137	1	-	install new kerb ramp	MV219	Primary	HIGH	\$ 2,500
CD1656	Victoria Road	Marrickville	Local Road	crossing deficiency	at grade crossing missing tgsi - pair	-33.913068	151.159302	1	-	install new Tactile Ground Surface Indicators - pair	MV225	Primary	HIGH	\$ 1,300
CD1657	Victoria Road	Marrickville	Local Road	crossing deficiency	poor kerb ramp alignment - pair	-33.912699	151.159766	1	-	install new kerb ramp - pair	MV225	Primary	HIGH	\$ 5,000
CD1658	Victoria Road	Marrickville	Local Road	crossing deficiency	at grade crossing missing tgsi - pair	-33.912806	151.159884	1	-	install new Tactile Ground Surface Indicators - pair	MV225	Primary	HIGH	\$ 1,300
CD1660	Victoria Road	Marrickville	Local Road	crossing deficiency	poor kerb ramp alignment - pair	-33.91432	151.158344	1	-	install new kerb ramp - pair	MV227	Primary	HIGH	\$ 5,000
CD1662	Warburton Street	Marrickville	Local Road	crossing deficiency	poor kerb ramp alignment - pair	-33.914195	151.152302	1	-	install new kerb ramp - pair	MV230	Primary	HIGH	\$ 5,000
CD1663	Warburton Street	Marrickville	Local Road	crossing deficiency	at grade crossing missing tgsi	-33.913899	151.151797	1	-	install new Tactile Ground Surface Indicators	MV230	Primary	HIGH	\$ 650
CD1665	Warburton Street	Marrickville	Local Road	crossing deficiency	at grade crossing missing tgsi - pair	-33.913943	151.152227	1	-	install new Tactile Ground Surface Indicators - pair	MV230	Primary	HIGH	\$ 1,300
CD1675	Dudley Street	Marrickville	Local Road	crossing deficiency	misaligned kerb ramp	-33.911263	151.141324	1	-	install new kerb ramp	MV46	Primary	HIGH	\$ 2,500
CD1679	Warren Road	Marrickville	Local Road	crossing deficiency	poor kerb ramp alignment - pair	-33.915842	151.150094	1	-	install new kerb ramp - pair	MV242	Primary	HIGH	\$ 5,000
CD1680	Illawarra Road	Marrickville	Regional Road	crossing deficiency	poor kerb ramp alignment - pair	-33.915827	151.150269	1	-	install new kerb ramp - pair	MV95	Primary	HIGH	\$ 5,000
CD1681	Warren Road	Marrickville	Local Road	crossing deficiency	at grade crossing missing tgsi - pair	-33.916337	151.151041	1	-	install new Tactile Ground Surface Indicators - pair	MV246	Primary	HIGH	\$ 1,300
CD1687	Illawarra Road	Marrickville	Regional Road	crossing deficiency	poor kerb ramp alignment - pair	-33.915065	151.150235	1	-	install new kerb ramp - pair	MV246	Primary	HIGH	\$ 5,000
CD1688	Warren Road	Marrickville	Local Road	crossing deficiency	poor kerb ramp alignment - pair	-33.915934	151.150334	1	-	install new kerb ramp - pair	MV246	Primary	HIGH	\$ 5,000
CD1692	Enmore road	Newtown	State Road	crossing deficiency	narrow kerb ramp - pair	-33.89767	151.178392	1	-	install new kerb ramp - pair	NE33	Primary	HIGH	\$ 5,000
CD1693	King Street	Newtown	State Road	crossing deficiency	narrow kerb ramp - pair	-33.897973	151.178511	1	-	consult with City of Sydney and TfNSW	NE47	Primary	HIGH	\$ -
CD1712	Alice Street	Newtown	Regional Road	crossing deficiency	poor kerb ramp alignment	-33.904867	151.173315	1	-	install new kerb ramp	NE23	Primary	HIGH	\$ 2,500
CD1713	Australia Street	Newtown	Local Road	crossing deficiency	missing kerb ramp - pair	-33.897184	151.178577	1	-	install new kerb ramp - pair	NE12	Primary	HIGH	\$ 5,000
CD1714	Australia Street	Newtown	Local Road	crossing deficiency	poor kerb ramp alignment	-33.896019	151.178057	1	-	install new kerb ramp	NE13	Primary	HIGH	\$ 2,500
CD1715	Bedford Street	Newtown	Local Road	crossing deficiency	misaligned kerb ramp	-33.897515	151.178004	1	-	install new kerb ramp	NE15	Primary	HIGH	\$ 2,500
CD1722	Smidmore Street	Newtown	Local Road	crossing deficiency	steep kerb ramp	-33.907496	151.174494	1	-	install new kerb ramp - pair	NE21	Primary	HIGH	\$ 5,000
CD1723	Edgeware Road	Newtown	Regional Road	crossing deficiency	poor kerb ramp alignment	-33.904875	151.173284	1	-	install new kerb ramp	NE23	Primary	HIGH	\$ 2,500
CD1724	Edgeware Road	Newtown	Regional Road	crossing deficiency	steep kerb ramp	-33.905064	151.173292	1	-	install new kerb ramp - pair	NE24	Primary	HIGH	\$ 5,000
CD1725	Enmore Road	Newtown	State Road	crossing deficiency	poor kerb ramp alignment - pair	-33.898487	151.176463	1	-	install new kerb ramp - pair	NE35	Primary	HIGH	\$ 5,000
CD1726	Station Street	Newtown	Local Road	crossing deficiency	poor kerb ramp alignment - pair	-33.898554	151.176408	1	-	install new kerb ramp - pair	NE35	Primary	HIGH	\$ 5,000
CD1727	Enmore Road	Newtown	State Road	crossing deficiency	poor kerb ramp alignment - pair	-33.898527	151.176501	1	-	install new kerb ramp - pair	NE35	Primary	HIGH	\$ 5,000
CD1730	Phillip Street	Newtown	Local Road	crossing deficiency	misaligned kerb ramp	-33.898794	151.173933	1	-	install new kerb ramp	NE37	Primary	HIGH	\$ 2,500
CD1731	Enmore Road	Newtown	State Road	crossing deficiency	poor kerb ramp alignment	-33.897706	151.178399	1	-	install new kerb ramp	NE33	Primary	HIGH	\$ 2,500
CD1733	Holt Street	Newtown	Local Road	crossing deficiency	missing kerb ramp - pair	-33.900155	151.177624	1	-	install new kerb ramp - pair	NE38	Primary	HIGH	\$ 5,000
CD1735	King Street	Newtown	State Road	crossing deficiency	poor kerb ramp alignment	-33.902783	151.179362	1	-	install new kerb ramp	NE52	Primary	HIGH	\$ 2,500
CD1736	King Street	Newtown	State Road	crossing deficiency	misaligned kerb ramp	-33.898832	151.177837	1	-	install new kerb ramp	NE48	Primary	HIGH	\$ 2,500
CD1737	King Street	Newtown	State Road	crossing deficiency	poor kerb ramp alignment	-33.906663	151.181328	1	-	install new kerb ramp	NE22	Primary	HIGH	\$ 2,500
CD1738	King Street	Newtown	State Road	crossing deficiency	poor kerb ramp alignment	-33.905915	151.181008	1	-	install new kerb ramp	NE57	Primary	HIGH	\$ 2,500
CD1739	Darley Street	Newtown	Local Road	crossing deficiency	poor kerb ramp alignment	-33.90583	151.180978	1	-	install new kerb ramp	NE56	Primary	HIGH	\$ 2,500
CD1740	Wells Street	Newtown	Local Road	crossing deficiency	poor kerb ramp alignment - pair	-33.905177	151.180691	1	-	install new kerb ramp - pair	NE56	Primary	HIGH	\$ 5,000
CD1741	Holmwood Street	Newtown	Local Road	crossing deficiency	poor kerb ramp alignment	-33.903892	151.179951	1	-	install new kerb ramp	NE54	Primary	HIGH	\$ 2,500
CD1742	King Street	Newtown	State Road	crossing deficiency	missing crossing point	-33.902984	151.179507	1	-	consult with City of Sydney	NE53	Primary	HIGH	\$ -
CD1747	Lord Street	Newtown	Local Road	crossing deficiency	poor kerb ramp alignment	-33.907599	151.177876	1	-	install new kerb ramp	NE28	Primary	HIGH	\$ 2,500
CD1748	Lord Street	Newtown	Local Road	crossing deficiency	at grade crossing missing tgsi	-33.906855	151.180796	1	-	install new Tactile Ground Surface Indicators	NE22	Primary	HIGH	\$ 650
CD1749	Lord Street	Newtown	Local Road	crossing deficiency	poor kerb ramp alignment	-33.906782	151.18081	1	-	install new kerb ramp	NE22	Primary	HIGH	\$ 2,500
CD175	Rose Street	Annandale	Local Road	crossing deficiency	poor kerb ramp alignment - pair	-33.876314	151.172976	1	-	install new kerb ramp - pair	AN46	Primary	HIGH	\$ 5,000
CD176	Rose Street	Annandale	Local Road	crossing deficiency	at grade crossing missing tgsi	-33.876346	151.172969	1	-	install new Tactile Ground Surface Indicators	AN46	Primary	HIGH	\$ 650
CD1765	Audley Street	Petersham	Local Road	crossing deficiency	poor kerb ramp alignment	-33.894672	151.154162	1	-	install new kerb ramp	PE46	Primary	HIGH	\$ 2,500
CD1766	Audley Street	Petersham	Local Road	crossing deficiency	misaligned kerb ramp	-33.895301	151.154311	1	-	install new kerb ramp	PE46	Primary	HIGH	\$ 2,500
CD177	Piper Street North	Annandale	Local Road	crossing deficiency	poor kerb ramp alignment	-33.878378	151.172198	1	-	install new kerb ramp	AN48	Primary	HIGH	\$ 2,500
CD1772	Crystal Street	Petersham	Regional Road	crossing deficiency	poor kerb ramp alignment	-33.89405	151.157288	1	-	install new kerb ramp	PE60	Primary	HIGH	\$ 2,500
CD1778	Elswick Street	Petersham	Local Road	crossing deficiency	poor kerb ramp alignment	-33.88925	151.158528	1	-	install new kerb ramp	PE17	Primary	HIGH	\$ 2,500
CD1779	Queen Street	Petersham	Local Road	crossing deficiency	poor kerb ramp alignment	-33.888306	151.15893	1	-	install new kerb ramp	PE12	Primary	HIGH	\$ 2,500
CD178	Piper Street South	Annandale	Local Road	crossing deficiency	misaligned kerb ramp	-33.878765	151.172075	1	-	install new kerb ramp	AN49	Primary	HIGH	\$ 2,500
CD1780	Margaret Street	Petersham	Local Road	crossing deficiency	poor kerb ramp alignment	-33.889077	151.158727	1	-	install new kerb ramp	PE17	Primary	HIGH	\$ 2,500
CD1781	Corunna Road	Petersham	Local Road	crossing deficiency	poor kerb ramp alignment	-33.890675	151.158576	1	-	install new kerb ramp	PE16	Primary	HIGH	\$ 2,500
CD1786	McRae Street	Petersham	Local Road	crossing deficiency	at grade crossing missing tgsi	-33.900593	151.153534	1	-	install new Tactile Ground Surface Indicators	PE27	Primary	HIGH	\$ 650
CD179	Johnston Street	Annandale	State Road	crossing deficiency	narrow kerb ramp	-33.878025	151.172236	1	-	install new kerb ramp	AN48	Primary	HIGH	\$ 2,500
CD1790	Morgan Street	Petersham	Local Road	crossing deficiency	misaligned kerb ramp	-33.898847	151.153443	1	-	install new kerb ramp	PE25	Primary	HIGH	\$ 2,500
CD1791	McRae Street	Petersham	Local Road	crossing deficiency	long crossing point	-33.90062	151.153533	1	-	install kerb extension / refuge island	PE27	Primary	HIGH	\$ 10,000
CD1792	West Street	Petersham	Local Road	crossing deficiency	poor kerb ramp alignment - pair	-33.896869	151.151364	1	-	install new kerb ramp - pair	PE28	Primary	HIGH	\$ 5,000
CD1793	Audley Street	Petersham	Local Road	crossing deficiency	poor kerb ramp alignment	-33.896181	151.154171	1	-	install new kerb ramp	PE38	Primary	HIGH	\$ 2,500
CD1794	Audley Street	Petersham	Local Road	crossing deficiency	narrow kerb ramp	-33.896182	151.154186	1	-	install new kerb ramp	PE38	Primary	HIGH	\$ 2,500
CD1795	New Canterbury Road	Petersham	State Road	crossing deficiency	narrow kerb ramp	-33.896209	151.154193	1	-	install new kerb ramp	PE31	Primary	HIGH	\$ 2,500
CD1796	New Canterbury Road	Petersham	State Road	crossing deficiency	poor kerb ramp alignment	-33.896214	151.154103	1	-	install new kerb ramp	PE32	Primary	HIGH	\$ 2,500
CD1797	New Canterbury Road	Petersham	State Road	crossing deficiency	poor kerb ramp alignment - pair	-33.896546	151.152492	1	-	install new kerb ramp - pair	PE33	Primary	HIGH	\$ 5,000
CD1798	Gordon Street	Petersham	State Road	crossing deficiency	poor kerb ramp alignment	-33.896582	151.152424	1	-	install new kerb ramp	PE34	Primary	HIGH	\$ 2,500
CD1799	New Canterbury Road	Petersham	State Road	crossing deficiency	poor kerb ramp alignment - pair	-33.896593	151.152438	1	-	install new kerb ramp - pair	PE34	Primary	HIGH	\$ 5,000
CD1800	New Canterbury Road	Petersham	State Road	crossing deficiency	missing kerb ramp	-33.897007	151.151467	1	-	install new kerb ramp	PE28	Primary	HIGH	\$ 2,500
CD1801	Livingstone Road	Petersham	State Road	crossing deficiency	poor kerb ramp alignment - pair	-33.896617	151.152519	1	-	install new kerb ramp - pair	PE23	Primary	HIGH	\$ 5,000
CD1802	New Canterbury Road	Petersham	State Road	crossing deficiency	poor kerb ramp alignment	-33.896586	151.152572	1	-	install new kerb ramp	PE23	Primary	HIGH	\$ 2,500
CD1803	Audley Street	Petersham	Local Road	crossing deficiency	poor kerb ramp alignment - pair	-33.89624	151.154182	1	-	install new kerb ramp - pair	PE31	Primary	HIGH	\$ 5,000
CD181	Johnston Street	Annandale	State Road	crossing deficiency	poor kerb ramp alignment	-33.881396	151.170828	1	-	install new kerb ramp	AN20	Primary	HIGH	\$ 2,500
CD1813	Palace Street	Petersham	Local Road	crossing deficiency	poor kerb ramp alignment	-33.892797	151.154338	1	-	install new kerb ramp	PE43	Primary	HIGH	\$ 2,500
CD1814	Palace Street	Petersham	Local Road	crossing deficiency	missing kerb ramp	-33.892894	151.15434	1	-	install new kerb ramp	PE43	Primary	HIGH	\$ 2,500
CD1815	Palace Street	Petersham	Local Road	crossing deficiency	poor kerb ramp alignment	-33.893154	151.154159	1	-	install new kerb ramp	PE44	Primary	HIGH	\$ 2,500
CD1816	Palace Street	Petersham	Local Road	crossing deficiency	missing crossing point	-33.893363	151.154129	1						



**P4909 Inner West PAMP**  
**Detailed Works Program**  
**All Treatments**  
**6 August 2021**

Issue ID	Street	Suburb	Classification	Category	Issue	Latitude	Longitude	Quantity	Length	Recommendation	Segment ID	Segment Hierarchy	Treatment Priority	Cost
CD1829	Parramatta Road	Petersham	State Road	crossing deficiency	bollard narrows crossing	-33.888486	151.156691	1	-	relocate bollard	LH141	Primary	HIGH	\$ 2,500
CD1840	New Canterbury Road	Petersham	State Road	crossing deficiency	poor kerb ramp alignment	-33.895657	151.156775	1	-	install new kerb ramp	PE29	Primary	HIGH	\$ 2,500
CD1842	Marshall Street	Petersham	Local Road	crossing deficiency	poor kerb ramp alignment - pair	-33.896702	151.160209	1	-	install new kerb ramp - pair	PE55	Primary	HIGH	\$ 5,000
CD1843	Marshall Lane	Petersham	Local Road	crossing deficiency	poor kerb ramp alignment	-33.896525	151.160902	1	-	install new kerb ramp	PE55	Primary	HIGH	\$ 2,500
CD1844	Terminus Street	Petersham	Local Road	crossing deficiency	poor kerb ramp alignment - pair	-33.893548	151.1543	1	-	install new kerb ramp - pair	PE59	Primary	HIGH	\$ 5,000
CD1846	Terminus Street	Petersham	Local Road	crossing deficiency	at grade crossing missing tgsi	-33.893396	151.157152	1	-	install new Tactile Ground Surface Indicators	PE58	Primary	HIGH	\$ 650
CD1849	Trafalgar Street	Petersham	Regional Road	crossing deficiency	missing crossing point	-33.894683	151.151447	1	-	install new kerb ramp - pair	PE22	Primary	HIGH	\$ 5,000
CD1850	Trafalgar Street	Petersham	Regional Road	crossing deficiency	poor kerb ramp alignment - pair	-33.894894	151.152744	1	-	install new kerb ramp - pair	PE63	Primary	HIGH	\$ 5,000
CD1851	Trafalgar Street	Petersham	Regional Road	crossing deficiency	poor crossing alignment	-33.894612	151.154081	1	-	re-align crossing and refuge island	PE62	Primary	HIGH	\$ 6,000
CD1855	West Street	Petersham	Local Road	crossing deficiency	misaligned kerb ramp	-33.893272	151.150451	1	-	install new kerb ramp	PE65	Primary	HIGH	\$ 2,500
CD1856	West Street	Petersham	Regional Road	crossing deficiency	at grade crossing missing tgsi	-33.892397	151.149872	1	-	install new Tactile Ground Surface Indicators	LW42	Primary	HIGH	\$ 650
CD1857	West Street	Petersham	Local Road	crossing deficiency	misaligned kerb ramp	-33.893281	151.150413	1	-	install new kerb ramp	PE65	Primary	HIGH	\$ 2,500
CD1861	Ellen Street	Rozelle	Local Road	crossing deficiency	narrow kerb ramp	-33.864973	151.171357	1	-	install new kerb ramp	RO76	Primary	HIGH	\$ 2,500
CD1863	Darling Street	Rozelle	Regional Road	crossing deficiency	poor kerb ramp alignment	-33.863695	151.170142	1	-	install new kerb ramp	RO24	Primary	HIGH	\$ 2,500
CD1864	Darling Street	Rozelle	Regional Road	crossing deficiency	at grade crossing missing tgsi	-33.863122	151.170439	1	-	install new Tactile Ground Surface Indicators	RO24	Primary	HIGH	\$ 650
CD1865	Darling Street	Rozelle	Regional Road	crossing deficiency	mismatched kerb ramps	-33.861614	151.17138	1	-	install new kerb ramp	RO22	Primary	HIGH	\$ 2,500
CD1866	Darling Street	Rozelle	Regional Road	crossing deficiency	missing crossing point	-33.860605	151.171763	1	-	install new kerb ramp - pair	RO21	Primary	HIGH	\$ 5,000
CD1867	Norman Street	Rozelle	Local Road	crossing deficiency	poor kerb ramp alignment	-33.859975	151.171782	1	-	install new kerb ramp	RO21	Primary	HIGH	\$ 2,500
CD1868	Darling Street	Rozelle	Regional Road	crossing deficiency	at grade crossing missing tgsi	-33.858868	151.172067	1	-	install new Tactile Ground Surface Indicators	RO19	Primary	HIGH	\$ 650
CD1870	Nelson Street	Rozelle	Local Road	crossing deficiency	poor kerb ramp alignment	-33.861812	151.171307	1	-	install new kerb ramp	RO23	Primary	HIGH	\$ 2,500
CD1871	National Street	Rozelle	Local Road	crossing deficiency	at grade crossing missing tgsi	-33.86314	151.170607	1	-	install new Tactile Ground Surface Indicators	RO24	Primary	HIGH	\$ 650
CD1872	Victoria Road	Rozelle	State Road	crossing deficiency	poor kerb ramp alignment	-33.863807	151.170271	1	-	install new kerb ramp	RO24	Primary	HIGH	\$ 2,500
CD1873	Waterloo Street	Rozelle	Local Road	crossing deficiency	poor kerb ramp alignment	-33.864519	151.169	1	-	install new kerb ramp	RO26	Primary	HIGH	\$ 2,500
CD1874	Darling Street	Rozelle	State Road	crossing deficiency	at grade crossing missing tgsi	-33.865388	151.167519	1	-	install new Tactile Ground Surface Indicators	RO27	Primary	HIGH	\$ 650
CD1875	Darling Street	Rozelle	State Road	crossing deficiency	at grade crossing missing tgsi	-33.86559	151.167162	1	-	install new Tactile Ground Surface Indicators	RO27	Primary	HIGH	\$ 650
CD189	Hercules Street	Ashfield	Local Road	crossing deficiency	narrow kerb ramp - pair	-33.888783	151.124952	1	-	install new kerb ramp - pair	AF21	Primary	HIGH	\$ 5,000
CD19	Nelson Street	Annandale	Local Road	crossing deficiency	poor kerb ramp alignment - pair	-33.884265	151.172826	1	-	install new kerb ramp - pair	AN71	Primary	HIGH	\$ 5,000
CD191	Liverpool Road	Ashfield	State Road	crossing deficiency	narrow kerb ramp - pair	-33.888853	151.124948	1	-	install new kerb ramp - pair	AF103	Primary	HIGH	\$ 5,000
CD192	Liverpool Road	Ashfield	State Road	crossing deficiency	narrow kerb ramp - pair	-33.888797	151.124863	1	-	relocate crossing - signals	AF104	Primary	HIGH	\$ 20,000
CD1951	Victoria Road	Rozelle	State Road	crossing deficiency	poor kerb ramp alignment	-33.863712	151.170109	1	-	install new kerb ramp	RO24	Primary	HIGH	\$ 2,500
CD1953	Victoria Road	Rozelle	State Road	crossing deficiency	at grade crossing missing tgsi	-33.863649	151.169553	1	-	install new Tactile Ground Surface Indicators	RO78	Primary	HIGH	\$ 650
CD1954	Wellington Street	Rozelle	State Road	crossing deficiency	poor kerb ramp alignment - pair	-33.86279	151.168724	1	-	install new kerb ramp - pair	RO80	Primary	HIGH	\$ 5,000
CD1955	Victoria Road	Rozelle	State Road	crossing deficiency	poor kerb ramp alignment	-33.862898	151.168732	1	-	install new kerb ramp	RO80	Primary	HIGH	\$ 2,500
CD1957	Victoria Road	Rozelle	State Road	crossing deficiency	poor kerb ramp alignment	-33.866004	151.172879	1	-	install new kerb ramp	RO72	Primary	HIGH	\$ 2,500
CD1961	Mackenzie Street	Rozelle	Local Road	crossing deficiency	poor kerb ramp alignment - pair	-33.865696	151.172893	1	-	install new kerb ramp - pair	RO72	Primary	HIGH	\$ 5,000
CD1962	Evans Street	Rozelle	Local Road	crossing deficiency	poor kerb ramp alignment - pair	-33.865219	151.172293	1	-	install new kerb ramp - pair	RO72	Primary	HIGH	\$ 5,000
CD1963	Ellen Street	Rozelle	Local Road	crossing deficiency	poor kerb ramp alignment - pair	-33.864843	151.171605	1	-	install new kerb ramp - pair	RO76	Primary	HIGH	\$ 5,000
CD1964	Prosper Street	Rozelle	Local Road	crossing deficiency	poor kerb ramp alignment - pair	-33.864578	151.171276	1	-	install new kerb ramp - pair	RO76	Primary	HIGH	\$ 5,000
CD1965	Witcombe Street	Rozelle	Local Road	crossing deficiency	poor kerb ramp alignment	-33.864773	151.171073	1	-	install new kerb ramp	RO76	Primary	HIGH	\$ 2,500
CD1969	Wise Street	Rozelle	Local Road	crossing deficiency	missing kerb ramp	-33.860495	151.170842	1	-	install new kerb ramp	RO67	Primary	HIGH	\$ 2,500
CD1970	Wise Street	Rozelle	Local Road	crossing deficiency	missing crossing point	-33.860584	151.171016	1	-	install new kerb ramp - pair	RO67	Primary	HIGH	\$ 5,000
CD1972	Campbell Street	St Peters	Regional Road	crossing deficiency	poor kerb ramp alignment	-33.912605	151.179202	1	-	install new kerb ramp	SP16	Primary	HIGH	\$ 2,500
CD1976	Edith Street	St Peters	Local Road	crossing deficiency	missing kerb ramp	-33.914608	151.175473	1	-	install new kerb ramp	SP21	Primary	HIGH	\$ 2,500
CD1977	Goodsell Street	St Peters	Local Road	crossing deficiency	poor kerb ramp alignment - pair	-33.907901	151.181247	1	-	install new kerb ramp - pair	SP11	Primary	HIGH	\$ 5,000
CD1978	King Street	St Peters	State Road	crossing deficiency	poor kerb ramp alignment - pair	-33.907069	151.181397	1	-	consult with City of Sydney	SP10	Primary	HIGH	\$ -
CD1979	Princes Highway	St Peters	State Road	crossing deficiency	poor kerb ramp alignment	-33.912691	151.179219	1	-	install new kerb ramp	SP16	Primary	HIGH	\$ 2,500
CD1980	Grove Street	St Peters	Local Road	crossing deficiency	misaligned kerb ramp - pair	-33.916225	151.173136	1	-	install new kerb ramp - pair	SP24	Primary	HIGH	\$ 5,000
CD1992	Short Street	St Peters	Local Road	crossing deficiency	poor kerb ramp alignment	-33.910967	151.180107	1	-	install new kerb ramp	SP9	Primary	HIGH	\$ 2,500
CD1993	May Street	St Peters	Regional Road	crossing deficiency	poor kerb ramp alignment - pair	-33.90881	151.181007	1	-	install new kerb ramp - pair	SP12	Primary	HIGH	\$ 5,000
CD1994	Princes Highway	St Peters	State Road	crossing deficiency	poor kerb ramp alignment - pair	-33.912853	151.179254	1	-	install new kerb ramp - pair	SP16	Primary	HIGH	\$ 5,000
CD1995	Victoria Street	St Peters	Local Road	crossing deficiency	poor kerb ramp alignment - pair	-33.913249	151.178806	1	-	install new kerb ramp - pair	SP17	Primary	HIGH	\$ 5,000
CD1996	Bishop Street	St Peters	Local Road	crossing deficiency	poor kerb ramp alignment - pair	-33.913755	151.17835	1	-	install new kerb ramp - pair	SP18	Primary	HIGH	\$ 5,000
CD1997	Edith Street	St Peters	Local Road	crossing deficiency	misaligned kerb ramp - pair	-33.914957	151.175744	1	-	install new kerb ramp - pair	SP21	Primary	HIGH	\$ 5,000
CD1998	Silver Street	St Peters	Local Road	crossing deficiency	misaligned kerb ramp - pair	-33.914811	151.176419	1	-	install new kerb ramp - pair	SP20	Primary	HIGH	\$ 5,000
CD1999	Princes Highway	St Peters	State Road	crossing deficiency	poor kerb ramp alignment - pair	-33.914151	151.177405	1	-	install new kerb ramp - pair	SP19	Primary	HIGH	\$ 5,000
CD20	Nelson Street	Annandale	Local Road	crossing deficiency	at grade crossing missing tgsi	-33.884121	151.172868	1	-	install new Tactile Ground Surface Indicators	AN31	Primary	HIGH	\$ 650
CD2000	Victoria Street	St Peters	Local Road	crossing deficiency	poor kerb ramp alignment - pair	-33.913279	151.17844	1	-	install new kerb ramp - pair	SP17	Primary	HIGH	\$ 5,000
CD2001	Princes Highway	St Peters	State Road	crossing deficiency	poor kerb ramp alignment - pair	-33.912485	151.179035	1	-	install new kerb ramp - pair	SP16	Primary	HIGH	\$ 5,000
CD2002	Princes Highway	St Peters	State Road	crossing deficiency	missing kerb ramp	-33.908808	151.181159	1	-	install new kerb ramp	SP12	Primary	HIGH	\$ 2,500
CD2003	Princes Highway	St Peters	State Road	crossing deficiency	misaligned refuge island	-33.908812	151.181207	1	-	consult with City of Sydney	SP12	Primary	HIGH	\$ -
CD2013	Douglas Street	Stanmore	Local Road	crossing deficiency	poor kerb ramp alignment	-33.894079	151.164246	1	-	install new kerb ramp	SM34	Primary	HIGH	\$ 2,500
CD2014	Douglas Street	Stanmore	Regional Road	crossing deficiency	poor kerb ramp alignment	-33.894068	151.164151	1	-	install new kerb ramp	SM34	Primary	HIGH	\$ 2,500
CD2016	Bruce Street	Stanmore	Local Road	crossing deficiency	poor kerb ramp alignment - pair	-33.893551	151.16142	1	-	install new kerb ramp - pair	SM12	Primary	HIGH	\$ 5,000
CD2017	Bruce Street	Stanmore	Local Road	crossing deficiency	poor kerb ramp alignment	-33.893427	151.161524	1	-	install new kerb ramp	SM12	Primary	HIGH	\$ 2,500
CD2018	Bruce Lane East	Stanmore	Local Road	crossing deficiency	misaligned kerb ramp	-33.8936	151.162057	1	-	install new kerb ramp	SM12	Primary	HIGH	\$ 2,500
CD2019	Gordon Crescent	Stanmore	Local Road	crossing deficiency	missing kerb ramp	-33.89423	151.162936	1	-	install new kerb ramp	SM18	Primary	HIGH	\$ 2,500
CD2022	Holt Street	Stanmore	Local Road	crossing deficiency	at grade crossing missing tgsi	-33.896307	151.163672	1	-	install new Tactile Ground Surface Indicators	SM35	Primary	HIGH	\$ 650
CD2023	Holt Street	Stanmore	Local Road	crossing deficiency	poor kerb ramp alignment	-33.896008	151.163839	1	-	install new kerb ramp	SM35	Primary	HIGH	\$ 2,500
CD2024	Holt Street	Stanmore	Local Road	crossing deficiency	missing kerb ramp	-33.895829	151.163787	1	-	install new kerb ramp	SM35	Primary	HIGH	\$ 2,500
CD2025	Holt Street	Stanmore	Local Road	crossing deficiency	poor kerb ramp alignment	-33.895888	151.163746	1	-	install new kerb ramp	SM35	Primary	HIGH	\$ 2,500
CD2039	Parramatta Road	Stanmore	State Road	crossing deficiency	poor kerb ramp alignment - pair	-33.888095	151.161447	1	-	install new kerb ramp - pair	LH145	Primary	HIGH	\$ 5,000
CD2040	Cannon Street	Stanmore	Local Road	crossing deficiency	poor kerb ramp alignment - pair	-33.888329	151.162998	1	-	install new kerb ramp - pair	AN73	Primary	HIGH	\$ 5,000
CD2043	Percival Road	Stanmore	Local Road	crossing deficiency	poor kerb ramp alignment	-33.893991	151.164141	1	-	install new kerb ramp	SM41	Primary	HIGH	\$ 2,500
CD2044	Percival Road	Stanmore	Local Road	crossing deficiency	poor kerb ramp alignment	-33.893529	151.164249	1	-	install new kerb ramp	SM33	Primary	HIGH	\$ 2,500
CD2045	Percival Road	Stanmore	Local Road	crossing deficiency	misaligned refuge island	-33.890778	151.165047	1	-	re-construct refuge island	SM30	Primary	HIGH	\$ 15,000
CD2046	Percival Road	Stanmore	Local Road	crossing deficiency	misaligned kerb ramp	-33.890632	151.165033	1	-	install new kerb ramp	SM29	Primary	HIGH	\$ 2,500
CD2047	Percival Road	Stanmore	Local Road	crossing deficiency	misaligned kerb ramp	-33.890538	151.165144	1	-	install new kerb ramp	SM29	Primary	HIGH	\$ 2,500
CD2049	Percival Road	Stanmore	Local Road	crossing deficiency	poor kerb ramp alignment	-33.893323	151.164446	1	-	install new kerb ramp	SM48	Primary	HIGH	\$ 2,500
CD2055	Railway Avenue	Stanmore	Local Road	crossing deficiency	at grade crossing missing tgsi	-33.893737	151.166522	1	-	install new Tactile Ground Surface Indicators	SM36	Primary	HIGH	\$ 650
CD2056	Railway Avenue	Stanmore	Local Road	crossing deficiency	missing kerb ramp	-33.893604	151.165567	1	-	install new kerb ramp	SM36	Primary	HIGH	\$ 2,500
CD2057	Salisbury Road	Stanmore	Regional Road	crossing deficiency	misaligned kerb ramp	-33.892694	151.165874	1	-	install new kerb ramp	SM42	Primary	HIGH	\$ 2,500
CD2058	Myrtle Street	Stanmore	Local Road	crossing deficiency	poor kerb ramp alignment	-33.89258	151.16615	1	-	install new kerb ramp	SM42	Primary	HIGH	\$ 2,500
CD2059	Myrtle Street	Stanmore	Local Road	crossing deficiency	poor kerb ramp alignment	-33.892474	151.166318	1	-	install new kerb ramp	SM47	Primary	HIGH	\$ 2,500
CD2060	Myrtle Lane	Stanmore	Local Road	crossing deficiency	poor kerb ramp alignment	-33.892088	151.167277	1	-	install new kerb ramp	SM46	Primary	HIGH	\$ 2,500
CD2061	Salisbury Road	Stanmore	Regional Road	crossing deficiency	misaligned kerb ramp	-33.891757	151.168003	1	-	install new kerb ramp	SM46	Primary	HIGH	\$ 2,500
CD2064	Salisbury Road	Stanmore	Regional Road	crossing deficiency	narrow refuge island	-33.891809	151.168042	1	-	install new refuge island	SM46	Primary	HIGH	\$ 15,000
CD2067	Stanmore Road	Stanmore	State Road	crossing deficiency	steep kerb ramp	-33.896481	151.163203	1	-	install new kerb ramp - pair	SM49	Primary	HIGH	\$ 5,000
CD2068	Middleton Street	Stanmore	Local Road	crossing deficiency	poor kerb ramp alignment	-33.89632	151.161508	1	-	install new kerb ramp	SM50	Primary	HIGH	\$ 2,500
CD2069	Middleton Street	Stanmore	Local Road	crossing deficiency	misaligned kerb ramp - pair	-33.896281	151.161646	1	-	install new kerb ramp - pair	SM50	Primary	HIGH	\$ 5,000
CD2070	Trafalgar Street	Stanmore</												



P4909 Inner West PAMP  
Detailed Works Program  
All Treatments  
6 August 2021

Issue ID	Street	Suburb	Classification	Category	Issue	Latitude	Longitude	Quantity	Length	Recommendation	Segment ID	Segment Hierarchy	Treatment Priority	Cost
CD21	Parramatta Road	Annandale	State Road	crossing deficiency	poor kerb ramp alignment - pair	-33.8868	151.176498	1	-	install new kerb ramp - pair	CA23	Primary	HIGH	\$ 5,000
CD2101	Liverpool Road	Summer Hill	State Road	crossing deficiency	poor kerb ramp alignment - pair	-33.88753	151.136686	1	-	install new kerb ramp - pair	SH47	Primary	HIGH	\$ 5,000
CD2105	Norton Street	Summer Hill	Local Road	crossing deficiency	poor kerb ramp alignment - pair	-33.891419	151.132393	1	-	install new kerb ramp - pair	AF118	Primary	HIGH	\$ 5,000
CD2110	Junction Lane	Summer Hill	Local Road	crossing deficiency	at grade crossing missing tgsi - pair	-33.895861	151.138048	1	-	install new Tactile Ground Surface Indicators - pair	SH56	Primary	HIGH	\$ 1,300
CD2111	Old Canterbury Road	Summer Hill	State Road	crossing deficiency	poor kerb ramp alignment - pair	-33.895568	151.138512	1	-	install new kerb ramp - pair	SH56	Primary	HIGH	\$ 5,000
CD2115	Edward Street	Summer Hill	Local Road	crossing deficiency	misaligned kerb ramp	-33.895399	151.141741	1	-	install new kerb ramp	DH100	Primary	HIGH	\$ 2,500
CD2116	Edward Street	Summer Hill	Local Road	crossing deficiency	missing kerb ramp	-33.8954	151.141673	1	-	install new kerb ramp	DH100	Primary	HIGH	\$ 2,500
CD2117	Old Canterbury Road	Summer Hill	State Road	crossing deficiency	missing crossing point	-33.895442	151.141705	1	-	further investigation required - refuge	DH100	Primary	HIGH	\$ 10,000
CD2118	Edward Street	Summer Hill	Local Road	crossing deficiency	poor kerb ramp alignment - pair	-33.895401	151.141637	1	-	install new kerb ramp - pair	DH100	Primary	HIGH	\$ 5,000
CD212	Alt Street	Ashfield	Local Road	crossing deficiency	narrow refuge island	-33.885511	151.123005	1	-	install new refuge island	AF54	Primary	HIGH	\$ 15,000
CD2120	Sloane Street	Summer Hill	Local Road	crossing deficiency	poor kerb ramp alignment - pair	-33.887665	151.141684	1	-	install new kerb ramp - pair	SH77	Primary	HIGH	\$ 5,000
CD2121	Dover Street	Summer Hill	Local Road	crossing deficiency	poor kerb ramp alignment - pair	-33.889506	151.144304	1	-	install new kerb ramp - pair	HA65	Primary	HIGH	\$ 5,000
CD2130	Prospect Road	Summer Hill	Local Road	crossing deficiency	poor kerb ramp alignment - pair	-33.900762	151.132035	1	-	install new kerb ramp - pair	AF126	Primary	HIGH	\$ 5,000
CD2131	Sloane Street	Summer Hill	Local Road	crossing deficiency	poor kerb ramp alignment - pair	-33.890026	151.139224	1	-	install new kerb ramp - pair	SH78	Primary	HIGH	\$ 5,000
CD2132	Sloane Street	Summer Hill	Local Road	crossing deficiency	long crossing	-33.88956	151.139503	1	-	install kerb blisters/ build outs	SH78	Primary	HIGH	\$ 10,000
CD2134	Smith Street	Summer Hill	Local Road	crossing deficiency	poor kerb ramp alignment - pair	-33.891658	151.137215	1	-	install new kerb ramp - pair	SH84	Primary	HIGH	\$ 5,000
CD2135	Smith Street	Summer Hill	Local Road	crossing deficiency	poor kerb ramp alignment	-33.890441	151.138491	1	-	install new kerb ramp	SH49	Primary	HIGH	\$ 2,500
CD2151	Smith Street	Summer Hill	Local Road	crossing deficiency	at grade crossing missing tgsi - pair	-33.8917	151.137074	1	-	install new Tactile Ground Surface Indicators - pair	SH84	Primary	HIGH	\$ 1,300
CD2152	Smith Street	Summer Hill	Local Road	crossing deficiency	missing crossing point	-33.891783	151.138114	1	-	install new kerb ramp - pair	SH49	Primary	HIGH	\$ 5,000
CD2153	Unwins Bridge Road	Sydenham	Regional Road	crossing deficiency	missing kerb ramp	-33.916462	151.166629	1	-	install new kerb ramp	SY7	Primary	HIGH	\$ 2,500
CD2155	Burrows Avenue	Sydenham	Local Road	crossing deficiency	poor kerb ramp alignment - pair	-33.915232	151.166163	1	-	install new kerb ramp - pair	SY5	Primary	HIGH	\$ 5,000
CD2157	Burrows Avenue	Sydenham	Local Road	crossing deficiency	poor kerb ramp alignment - pair	-33.915293	151.166124	1	-	install new kerb ramp - pair	SY5	Primary	HIGH	\$ 5,000
CD2158	Gleeson Avenue	Sydenham	State Road	crossing deficiency	poor kerb ramp alignment - pair	-33.915176	151.166105	1	-	install new kerb ramp - pair	SY5	Primary	HIGH	\$ 5,000
CD2164	Reilly Lane	Sydenham	Local Road	crossing deficiency	poor kerb ramp alignment - pair	-33.918362	151.170215	1	-	install new kerb ramp - pair	SP26	Primary	HIGH	\$ 5,000
CD2168	Rowe Lane	Sydenham	Local Road	crossing deficiency	steep kerb ramp	-33.916798	151.166865	1	-	install new kerb ramp - pair	SY7	Primary	HIGH	\$ 5,000
CD2169	Unwins Bridge Road	Sydenham	Regional Road	crossing deficiency	poor kerb ramp alignment	-33.916422	151.166363	1	-	install new kerb ramp	SY13	Primary	HIGH	\$ 2,500
CD2170	Cook Street	Tempe	Local Road	crossing deficiency	missing kerb ramp	-33.926554	151.158169	1	-	install new kerb ramp	TE34	Primary	HIGH	\$ 2,500
CD2171	Cook Street	Tempe	Local Road	crossing deficiency	missing kerb ramp - pair	-33.926535	151.158134	1	-	install new kerb ramp - pair	TE34	Primary	HIGH	\$ 5,000
CD2178	Union Street	Tempe	Local Road	crossing deficiency	poor kerb ramp alignment	-33.923411	151.162336	1	-	install new kerb ramp	TE12	Primary	HIGH	\$ 2,500
CD2179	Wentworth Street	Tempe	Local Road	crossing deficiency	poor kerb ramp alignment	-33.924775	151.160733	1	-	install new kerb ramp	TE6	Primary	HIGH	\$ 2,500
CD218	Arthur Street	Ashfield	Local Road	crossing deficiency	poor kerb ramp alignment - pair	-33.891828	151.125347	1	-	install new kerb ramp - pair	AF86	Primary	HIGH	\$ 5,000
CD2180	Wenworth Street	Tempe	Local Road	crossing deficiency	poor kerb ramp alignment	-33.924864	151.160776	1	-	install new kerb ramp	TE6	Primary	HIGH	\$ 2,500
CD2181	Fanning Street	Tempe	Local Road	crossing deficiency	poor kerb ramp alignment	-33.924497	151.161301	1	-	install new kerb ramp	TE13	Primary	HIGH	\$ 2,500
CD2189	Brooklyn Street	Tempe	Local Road	crossing deficiency	misaligned kerb ramp - pair	-33.922749	151.163038	1	-	install new kerb ramp - pair	TE5	Primary	HIGH	\$ 5,000
CD219	Arthur Street	Ashfield	Local Road	crossing deficiency	poor kerb ramp alignment - pair	-33.891767	151.125357	1	-	install new kerb ramp - pair	AF85	Primary	HIGH	\$ 5,000
CD2191	Princes Highway	Tempe	State Road	crossing deficiency	poor kerb ramp alignment	-33.923549	151.162357	1	-	install new kerb ramp	TE12	Primary	HIGH	\$ 2,500
CD2192	Princes Highway	Tempe	State Road	crossing deficiency	poor kerb ramp alignment	-33.924214	151.161524	1	-	install new kerb ramp	TE13	Primary	HIGH	\$ 2,500
CD2193	Barden Street	Tempe	Local Road	crossing deficiency	poor kerb ramp alignment	-33.923994	151.161711	1	-	install new kerb ramp	TE13	Primary	HIGH	\$ 2,500
CD2194	Smith Street	Tempe	Local Road	crossing deficiency	poor kerb ramp alignment - pair	-33.923424	151.162467	1	-	install new kerb ramp - pair	TE5	Primary	HIGH	\$ 5,000
CD2197	Bay Street	Tempe	Local Road	crossing deficiency	misaligned kerb ramp - pair	-33.926789	151.158887	1	-	install new kerb ramp - pair	TE34	Primary	HIGH	\$ 5,000
CD2198	Holbeach Avenue	Tempe	Local Road	crossing deficiency	poor kerb ramp alignment - pair	-33.92696	151.158771	1	-	install new kerb ramp - pair	TE34	Primary	HIGH	\$ 5,000
CD2199	Bay Street	Tempe	Local Road	crossing deficiency	poor kerb ramp alignment - pair	-33.926818	151.158605	1	-	install new kerb ramp - pair	TE34	Primary	HIGH	\$ 5,000
CD2208	View Street	Tempe	Local Road	crossing deficiency	poor kerb ramp alignment	-33.926619	151.158135	1	-	install new kerb ramp	TE34	Primary	HIGH	\$ 2,500
CD226	Brown Street	Ashfield	Local Road	crossing deficiency	missing crossing point	-33.887628	151.125022	1	-	further investigation required - refuge	AF22	Primary	HIGH	\$ 10,000
CD228	Cavill Avenue	Ashfield	Local Road	crossing deficiency	poor kerb ramp alignment	-33.887074	151.121993	1	-	install new kerb ramp	AF33	Primary	HIGH	\$ 2,500
CD229	Cavill Avenue	Ashfield	Local Road	crossing deficiency	missing kerb ramp - pair	-33.887023	151.121949	1	-	install new kerb ramp - pair	AF33	Primary	HIGH	\$ 5,000
CD230	Cavill Avenue	Ashfield	Local Road	crossing deficiency	at grade crossing missing tgsi	-33.887113	151.12196	1	-	install new Tactile Ground Surface Indicators	AF33	Primary	HIGH	\$ 650
CD231	Charlotte Street	Ashfield	Local Road	crossing deficiency	poor kerb ramp alignment - pair	-33.885202	151.12697	1	-	install new kerb ramp - pair	AF35	Primary	HIGH	\$ 5,000
CD251	Grainger Avenue	Ashfield	Local Road	crossing deficiency	poor kerb ramp alignment - pair	-33.88707	151.126729	1	-	install new kerb ramp - pair	AF52	Primary	HIGH	\$ 5,000
CD252	Elizabeth Street	Ashfield	Regional Road	crossing deficiency	poor kerb ramp alignment	-33.886706	151.125812	1	-	install new kerb ramp	AF59	Primary	HIGH	\$ 2,500
CD253	Charlotte Street	Ashfield	Local Road	crossing deficiency	poor kerb ramp alignment	-33.88668	151.12586	1	-	install new kerb ramp	AF39	Primary	HIGH	\$ 2,500
CD254	Bland Street	Ashfield	Local Road	crossing deficiency	missing kerb ramp	-33.886198	151.12486	1	-	install new kerb ramp	AF17	Primary	HIGH	\$ 2,500
CD255	Elizabeth Street	Ashfield	Regional Road	crossing deficiency	poor kerb ramp alignment - pair	-33.886319	151.124889	1	-	install new kerb ramp - pair	AF59	Primary	HIGH	\$ 5,000
CD256	Elizabeth Street	Ashfield	Regional Road	crossing deficiency	missing kerb ramp - pair	-33.886205	151.124785	1	-	install new kerb ramp - pair	AF60	Primary	HIGH	\$ 5,000
CD257	Elizabeth Street	Ashfield	Regional Road	crossing deficiency	crossing within roundabout	-33.885362	151.123111	1	-	install new kerb ramp - pair	AF10	Primary	HIGH	\$ 5,000
CD258	Elizabeth Street	Ashfield	Regional Road	crossing deficiency	missing kerb ramp - pair	-33.885507	151.123212	1	-	install new kerb ramp - pair	AF53	Primary	HIGH	\$ 5,000
CD259	Elizabeth Street	Ashfield	Regional Road	crossing deficiency	missing kerb ramp - pair	-33.885424	151.122952	1	-	install new kerb ramp - pair	AF54	Primary	HIGH	\$ 5,000
CD261	Bland Street	Ashfield	Local Road	crossing deficiency	poor kerb ramp alignment - pair	-33.88632	151.12481	1	-	install new kerb ramp - pair	AF16	Primary	HIGH	\$ 5,000
CD262	Bland Street	Ashfield	Local Road	crossing deficiency	poor kerb ramp alignment	-33.886223	151.124914	1	-	install new kerb ramp	AF17	Primary	HIGH	\$ 2,500
CD263	Elizabeth Street	Ashfield	Regional Road	crossing deficiency	missing refuge island	-33.885458	151.123144	1	-	install new refuge island	AF53	Primary	HIGH	\$ 15,000
CD264	Alt Street	Ashfield	Local Road	crossing deficiency	missing refuge island	-33.885385	151.12313	1	-	install new refuge island	AF10	Primary	HIGH	\$ 15,000
CD265	Elizabeth Street	Ashfield	Regional Road	crossing deficiency	missing refuge island	-33.885388	151.122983	1	-	install new refuge island	AF54	Primary	HIGH	\$ 15,000
CD267	Beatrice Street	Ashfield	Local Road	crossing deficiency	poor kerb ramp alignment	-33.887249	151.11843	1	-	install new kerb ramp	AF67	Primary	HIGH	\$ 2,500
CD268	Frederick Street	Ashfield	State Road	crossing deficiency	missing kerb ramp - pair	-33.88573	151.119161	1	-	install new kerb ramp - pair, new refuge island	AF77	Primary	HIGH	\$ 7,000
CD269	Henry Street	Ashfield	Local Road	crossing deficiency	at grade crossing missing tgsi	-33.877949	151.127512	1	-	install new Tactile Ground Surface Indicators	AF69	Primary	HIGH	\$ 650
CD271	Frederick Street	Ashfield	State Road	crossing deficiency	at grade crossing missing tgsi	-33.878923	151.12544	1	-	install new Tactile Ground Surface Indicators	AF69	Primary	HIGH	\$ 650
CD272	John Street	Ashfield	Local Road	crossing deficiency	missing kerb ramp - pair	-33.879862	151.123535	1	-	install new kerb ramp - pair	AF70	Primary	HIGH	\$ 5,000
CD273	Hedger Avenue	Ashfield	Local Road	crossing deficiency	poor kerb ramp alignment - pair	-33.880581	151.122653	1	-	install new kerb ramp - pair	AF72	Primary	HIGH	\$ 5,000
CD274	Mackay Street	Ashfield	Local Road	crossing deficiency	missing kerb ramp - pair	-33.883177	151.120843	1	-	install new kerb ramp - pair	AF66	Primary	HIGH	\$ 5,000
CD275	Pound Lane	Ashfield	Local Road	crossing deficiency	poor kerb ramp alignment - pair	-33.883582	151.120537	1	-	install new kerb ramp - pair	AF66	Primary	HIGH	\$ 5,000
CD276	Pound Lane	Ashfield	Local Road	crossing deficiency	shallow kerb ramp - pair	-33.883603	151.120469	1	-	install new Tactile Ground Surface Indicators	AF66	Primary	HIGH	\$ 650
CD28	Gordon Street	Annandale	Local Road	crossing deficiency	poor kerb ramp alignment - pair	-33.887243	151.174443	1	-	install new kerb ramp - pair	AN85	Primary	HIGH	\$ 5,000
CD281	Eccles Avenue	Ashfield	Local Road	crossing deficiency	poor kerb ramp alignment - pair	-33.883549	151.120722	1	-	install new kerb ramp - pair	AF66	Primary	HIGH	\$ 5,000
CD285	Henry Street	Ashfield	Local Road	crossing deficiency	missing kerb ramp - pair	-33.877993	151.127589	1	-	install new kerb ramp - pair	AF69	Primary	HIGH	\$ 5,000
CD286	Frederick Street	Ashfield	State Road	crossing deficiency	poor kerb ramp alignment - pair	-33.877571	151.128553	1	-	install new kerb ramp - pair	AF69	Primary	HIGH	\$ 5,000
CD29	Mathieson Street	Annandale	Local Road	crossing deficiency	poor kerb ramp alignment - pair	-33.887403	151.173284	1	-	install new kerb ramp - pair	AN83	Primary	HIGH	\$ 5,000
CD291	Henry Street	Ashfield	Local Road	crossing deficiency	poor kerb ramp alignment	-33.877833	151.127623	1	-	install new kerb ramp	AF69	Primary	HIGH	\$ 2,500
CD295	Norton Street	Ashfield	Local Road	crossing deficiency	poor kerb ramp alignment - pair	-33.89001	151.117135	1	-	install new kerb ramp - pair	AF114	Primary	HIGH	\$ 5,000
CD296	Milton Road	Ashfield	State Road	crossing deficiency	improve pedestrian access by providing additional crossing	-33.89009	151.117204	1	-	consult with TfNSW	AF114	Primary	HIGH	\$ -
CD297	Milton Road	Ashfield	State Road	crossing deficiency	missing kerb ramp	-33.889966	151.117263	1	-	install new kerb ramp	AF114	Primary	HIGH	\$ 2,500
CD298	Norton Street	Ashfield	Regional Road	crossing deficiency	poor kerb ramp alignment - pair	-33.889975	151.117287	1	-	install new kerb ramp - pair	AF114	Primary	HIGH	\$ 5,000
CD299	Somerville Avenue	Ashfield	Local Road	crossing deficiency	poor kerb ramp alignment - pair	-33.890549	151.11725	1	-	install new kerb ramp - pair	AF114	Primary	HIGH	\$ 5,000
CD30	Nelson Street	Annandale	Local Road	crossing deficiency	poor kerb ramp alignment - pair	-33.887533	151.171267	1	-	install new kerb ramp - pair	AN81	Primary	HIGH	\$ 5,000
CD308	Holden Street	Ashfield	Local Road	crossing deficiency	poor kerb ramp alignment - pair	-33.890453	151.125483	1	-	install new kerb ramp - pair	AF84	Primary	HIGH	\$ 5,000
CD309	Holden Street	Ashfield	Local Road	crossing deficiency	poor kerb ramp alignment - pair	-33.891772	151.125416	1	-	install new kerb ramp - pair	AF85	Primary	HIGH	\$ 5,000
CD310	Holden Street	Ashfield	Local Road	crossing deficiency	poor kerb ramp alignment	-33.891037	151.125394	1	-	install new kerb ramp	AF85	Primary	HIGH	\$ 2,500
CD311	Holden Street	Ashfield	Local Road	crossing deficiency	poor kerb ramp alignment - pair	-33.89182	151.125416	1	-	install new kerb ramp - pair	AF86	Primary	HIGH	\$ 5,000
CD315	Hugh Street	Ashfield	Local Road	crossing deficiency	poor kerb ramp alignment - pair	-33.889389	151.122518	1	-	install new kerb ramp - pair	AF119	Primary	HIGH	\$ 5,000
CD316	Liverpool Road	Ashfield	State Road	crossing deficiency	poor kerb ramp alignment	-33.889505	151.125957	1	-	install new kerb ramp	AF30	Primary	HIGH	\$ 2,500
CD317	Frederick Street													



P4909 Inner West PAMP  
Detailed Works Program  
All Treatments  
6 August 2021

Issue ID	Street	Suburb	Classification	Category	Issue	Latitude	Longitude	Quantity	Length	Recommendation	Segment ID	Segment Hierarchy	Treatment Priority	Cost
CD323	Liverpool Road	Ashfield	State Road	crossing deficiency	misaligned kerb ramp	-33.888406	151.134297	1	-	install new kerb ramp	AF95	Primary	HIGH	\$ 2,500
CD324	Gower Street	Ashfield	Local Road	crossing deficiency	poor kerb ramp alignment	-33.887368	151.13659	1	-	install new kerb ramp	SH47	Primary	HIGH	\$ 2,500
CD325	Gower Street	Ashfield	Local Road	crossing deficiency	missing kerb ramp	-33.887243	151.136762	1	-	install new kerb ramp	AF92	Primary	HIGH	\$ 2,500
CD326	Tideswell Street	Ashfield	Local Road	crossing deficiency	poor kerb ramp alignment - pair	-33.886955	151.137244	1	-	install new kerb ramp - pair	AF92	Primary	HIGH	\$ 5,000
CD328	Liverpool Road	Ashfield	State Road	crossing deficiency	missing kerb ramp	-33.890328	151.12969	1	-	install new kerb ramp	AF100	Primary	HIGH	\$ 2,500
CD329	Liverpool Road	Ashfield	State Road	crossing deficiency	poor kerb ramp alignment - pair	-33.887947	151.123252	1	-	install new kerb ramp - pair	AF93	Primary	HIGH	\$ 5,000
CD330	Liverpool Road	Ashfield	State Road	crossing deficiency	poor kerb ramp alignment - pair	-33.887978	151.123363	1	-	install new kerb ramp - pair	AF105	Primary	HIGH	\$ 5,000
CD331	Frederick Street	Ashfield	State Road	crossing deficiency	narrow kerb ramp	-33.888447	151.117453	1	-	install new kerb ramp	AF91	Primary	HIGH	\$ 2,500
CD332	Liverpool Road	Ashfield	State Road	crossing deficiency	poor kerb ramp alignment - pair	-33.890293	151.128312	1	-	install new kerb ramp - pair	AF100	Primary	HIGH	\$ 5,000
CD333	Queen Street	Ashfield	Local Road	crossing deficiency	poor kerb ramp alignment - pair	-33.890432	151.128239	1	-	install new kerb ramp - pair	AF150	Primary	HIGH	\$ 5,000
CD334	Liverpool Road	Ashfield	State Road	crossing deficiency	missing kerb ramp	-33.890233	151.129735	1	-	install new kerb ramp	AF100	Primary	HIGH	\$ 2,500
CD335	Grimmond Avenue	Ashfield	Local Road	crossing deficiency	poor kerb ramp alignment - pair	-33.89	151.130359	1	-	install new kerb ramp - pair	AF99	Primary	HIGH	\$ 5,000
CD336	Liverpool Road	Ashfield	State Road	crossing deficiency	poor kerb ramp alignment - pair	-33.889888	151.13068	1	-	install new kerb ramp - pair	AF98	Primary	HIGH	\$ 5,000
CD339	Carlton Crescent	Ashfield	Regional Road	crossing deficiency	poor kerb ramp alignment - pair	-33.889598	151.131838	1	-	install new kerb ramp - pair	AF97	Primary	HIGH	\$ 5,000
CD340	Liverpool Road	Ashfield	State Road	crossing deficiency	poor kerb ramp alignment - pair	-33.890306	151.128181	1	-	install new kerb ramp - pair	AF150	Primary	HIGH	\$ 5,000
CD342	Liverpool Road	Ashfield	State Road	crossing deficiency	poor kerb ramp alignment	-33.890315	151.129766	1	-	install new kerb ramp	AF100	Primary	HIGH	\$ 2,500
CD356	Norton Street	Ashfield	Regional Road	crossing deficiency	poor kerb ramp alignment - pair	-33.891326	151.128006	1	-	install new kerb ramp - pair	AF123	Primary	HIGH	\$ 5,000
CD357	Norton Street	Ashfield	Regional Road	crossing deficiency	poor kerb ramp alignment - pair	-33.891217	151.12785	1	-	install new kerb ramp - pair	AF122	Primary	HIGH	\$ 5,000
CD358	Norton Street	Ashfield	Regional Road	crossing deficiency	poor kerb ramp alignment - pair	-33.891201	151.127465	1	-	install new kerb ramp - pair	AF122	Primary	HIGH	\$ 5,000
CD359	Norton Street	Ashfield	Regional Road	crossing deficiency	poor kerb ramp alignment - pair	-33.89088	151.126454	1	-	install new kerb ramp - pair	AF121	Primary	HIGH	\$ 5,000
CD360	Norton Street	Ashfield	Regional Road	crossing deficiency	poor kerb ramp alignment - pair	-33.890549	151.125529	1	-	install new kerb ramp - pair	AF121	Primary	HIGH	\$ 5,000
CD361	A'Beckett Avenue	Ashfield	Local Road	crossing deficiency	poor kerb ramp alignment	-33.889924	151.123786	1	-	install new kerb ramp	AF120	Primary	HIGH	\$ 2,500
CD362	A'Beckett Avenue	Ashfield	Local Road	crossing deficiency	long crossing	-33.889932	151.123835	1	-	install kerb extension - pair	AF120	Primary	HIGH	\$ 20,000
CD363	Norton Street	Ashfield	Regional Road	crossing deficiency	poor kerb ramp alignment - pair	-33.889355	151.122597	1	-	install new kerb ramp - pair	AF119	Primary	HIGH	\$ 5,000
CD364	Norton Street	Ashfield	Regional Road	crossing deficiency	poor kerb ramp alignment	-33.889387	151.122789	1	-	install new kerb ramp	AF119	Primary	HIGH	\$ 2,500
CD365	Norton Street	Ashfield	Regional Road	crossing deficiency	poor kerb ramp alignment - pair	-33.890461	151.125456	1	-	install new kerb ramp - pair	AF117	Primary	HIGH	\$ 5,000
CD366	Norton Street	Ashfield	Regional Road	crossing deficiency	poor kerb ramp alignment - pair	-33.890457	151.125573	1	-	install new kerb ramp - pair	AF121	Primary	HIGH	\$ 5,000
CD367	Norton Street	Ashfield	Local Road	crossing deficiency	poor kerb ramp alignment - pair	-33.891505	151.13116	1	-	install new kerb ramp - pair	AF125	Primary	HIGH	\$ 5,000
CD368	Norton Street	Ashfield	Local Road	crossing deficiency	poor kerb ramp alignment	-33.891404	151.130186	1	-	install new kerb ramp	AF125	Primary	HIGH	\$ 2,500
CD369	Norton Street	Ashfield	Regional Road	crossing deficiency	poor kerb ramp alignment - pair	-33.891371	151.129986	1	-	install new kerb ramp - pair	AF124	Primary	HIGH	\$ 5,000
CD370	Hanks Street	Ashfield	Local Road	crossing deficiency	poor kerb ramp alignment - pair	-33.903895	151.129081	1	-	install new kerb ramp - pair	AF130	Primary	HIGH	\$ 5,000
CD373	Orpington Street	Ashfield	Local Road	crossing deficiency	poor kerb ramp alignment - pair	-33.88667	151.128823	1	-	install new kerb ramp - pair	AF133	Primary	HIGH	\$ 5,000
CD387	Queen Street	Ashfield	Local Road	crossing deficiency	poor kerb ramp alignment - pair	-33.89121	151.128005	1	-	install new kerb ramp - pair	AF150	Primary	HIGH	\$ 5,000
CD393	Station Street	Ashfield	Local Road	crossing deficiency	missing crossing point	-33.887407	151.126423	1	-	install new kerb ramp - pair	AF138	Primary	HIGH	\$ 5,000
CD395	The Esplanade	Ashfield	Local Road	crossing deficiency	at grade crossing missing tgsi	-33.887542	151.124052	1	-	install new Tactile Ground Surface Indicators	AF32	Primary	HIGH	\$ 650
CD400	Tideswell Street	Ashfield	Local Road	crossing deficiency	long crossing	-33.886867	151.137366	1	-	install kerb extension - pair	AF92	Primary	HIGH	\$ 20,000
CD401	Victoria Street	Ashfield	Regional Road	crossing deficiency	poor kerb ramp alignment - pair	-33.890359	151.129798	1	-	install new kerb ramp - pair	AF160	Primary	HIGH	\$ 5,000
CD438	Birchgrove Road	Balmain	Local Road	crossing deficiency	at grade crossing missing tgsi	-33.853435	151.177544	1	-	install new Tactile Ground Surface Indicators	BA46	Primary	HIGH	\$ 650
CD439	Booth Street	Balmain	Local Road	crossing deficiency	at grade crossing missing tgsi	-33.858247	151.18221	1	-	install new Tactile Ground Surface Indicators	BA13	Primary	HIGH	\$ 650
CD442	Booth Street	Balmain	Local Road	crossing deficiency	poor kerb ramp alignment	-33.860049	151.181911	1	-	install new kerb ramp	BA16	Primary	HIGH	\$ 2,500
CD443	Curtis Road	Balmain	Local Road	crossing deficiency	narrow kerb ramp - pair	-33.858059	151.183903	1	-	install new kerb ramp - pair	BA20	Primary	HIGH	\$ 5,000
CD444	Curtis Road	Balmain	Local Road	crossing deficiency	missing crossing point	-33.857193	151.183256	1	-	install new kerb ramp - pair	BA20	Primary	HIGH	\$ 5,000
CD455	Curtis Road	Balmain	Local Road	crossing deficiency	poor kerb ramp alignment - pair	-33.857011	151.183293	1	-	install new kerb ramp - pair	BA20	Primary	HIGH	\$ 5,000
CD456	Schultz Street	Balmain	Local Road	crossing deficiency	poor kerb ramp alignment	-33.858196	151.172065	1	-	install new kerb ramp	RO19	Primary	HIGH	\$ 2,500
CD462	Lawson Street	Balmain	Local Road	crossing deficiency	misaligned kerb ramp	-33.857433	151.172465	1	-	install new kerb ramp	BA37	Primary	HIGH	\$ 2,500
CD463	High Street	Balmain	Local Road	crossing deficiency	poor kerb ramp alignment	-33.858236	151.172192	1	-	install new kerb ramp	RO19	Primary	HIGH	\$ 2,500
CD464	Darling Street	Balmain	Local Road	crossing deficiency	long crossing point	-33.858145	151.184967	1	-	install new refuge island	BA27	Primary	HIGH	\$ 15,000
CD465	Darling Street	Balmain	Local Road	crossing deficiency	poor kerb ramp alignment - pair	-33.858191	151.184957	1	-	install new kerb ramp - pair	BA27	Primary	HIGH	\$ 5,000
CD466	Darling Street	Balmain	Local Road	crossing deficiency	poor kerb ramp alignment - pair	-33.858105	151.186146	1	-	install new kerb ramp - pair	BA26	Primary	HIGH	\$ 5,000
CD467	Darling Street	Balmain	Local Road	crossing deficiency	poor kerb ramp alignment	-33.858167	151.187043	1	-	install new kerb ramp	BA26	Primary	HIGH	\$ 2,500
CD468	Darling Street	Balmain	Local Road	crossing deficiency	steep kerb ramp	-33.858264	151.186228	1	-	install new kerb ramp - pair	BA26	Primary	HIGH	\$ 5,000
CD469	Darling Street	Balmain	Local Road	crossing deficiency	poor kerb ramp alignment - pair	-33.858294	151.185526	1	-	install new kerb ramp - pair	BA26	Primary	HIGH	\$ 5,000
CD470	Darling Street	Balmain	Local Road	crossing deficiency	poor kerb ramp alignment	-33.857952	151.182786	1	-	install new kerb ramp	BA28	Primary	HIGH	\$ 2,500
CD471	Lawson Street	Balmain	Local Road	crossing deficiency	poor kerb ramp alignment	-33.857467	151.172421	1	-	install new kerb ramp	BA37	Primary	HIGH	\$ 2,500
CD472	Darvall Street	Balmain	Local Road	crossing deficiency	poor kerb ramp alignment	-33.859546	151.18235	1	-	install new kerb ramp	BA39	Primary	HIGH	\$ 2,500
CD473	Eaton Street	Balmain	Local Road	crossing deficiency	poor kerb ramp alignment	-33.85838	151.183757	1	-	install new kerb ramp	BA40	Primary	HIGH	\$ 2,500
CD474	Eaton Street	Balmain	Local Road	crossing deficiency	at grade crossing missing tgsi - pair	-33.85871	151.183763	1	-	install new Tactile Ground Surface Indicators - pair	BA40	Primary	HIGH	\$ 1,300
CD475	Eaton Street	Balmain	Local Road	crossing deficiency	missing kerb ramp	-33.858699	151.183805	1	-	install new kerb ramp	BA40	Primary	HIGH	\$ 2,500
CD476	Eaton Street	Balmain	Local Road	crossing deficiency	missing kerb ramp - pair	-33.858965	151.183796	1	-	install new kerb ramp - pair	BA40	Primary	HIGH	\$ 5,000
CD494	Jane Street	Balmain	Local Road	crossing deficiency	at grade crossing missing tgsi - pair	-33.858788	151.184383	1	-	install new Tactile Ground Surface Indicators - pair	BA44	Primary	HIGH	\$ 1,300
CD495	Jane Street	Balmain	Local Road	crossing deficiency	missing kerb ramp - pair	-33.858786	151.184452	1	-	install new kerb ramp - pair	BA44	Primary	HIGH	\$ 5,000
CD496	Jane Street	Balmain	Local Road	crossing deficiency	missing kerb ramp	-33.85873	151.184428	1	-	install new kerb ramp	BA44	Primary	HIGH	\$ 2,500
CD497	Macquarie Terrace	Balmain	Local Road	crossing deficiency	poor kerb ramp alignment - pair	-33.853896	151.178066	1	-	install new kerb ramp - pair	BA46	Primary	HIGH	\$ 5,000
CD498	Macquarie Terrace	Balmain	Local Road	crossing deficiency	poor kerb ramp alignment - pair	-33.854036	151.178235	1	-	install new kerb ramp - pair	BA46	Primary	HIGH	\$ 5,000
CD507	Reynolds Street	Balmain	Local Road	crossing deficiency	poor kerb ramp alignment	-33.861204	151.176843	1	-	install new kerb ramp	BA60	Primary	HIGH	\$ 2,500
CD508	Reynolds Street	Balmain	Local Road	crossing deficiency	missing kerb ramp	-33.861277	151.176761	1	-	install new kerb ramp	BA51	Primary	HIGH	\$ 2,500
CD509	Reynolds Street	Balmain	Local Road	crossing deficiency	poor kerb ramp alignment	-33.861252	151.176693	1	-	install new kerb ramp	BA51	Primary	HIGH	\$ 2,500
CD525	Robert Street	Balmain	Local Road	crossing deficiency	missing kerb ramp	-33.861326	151.177112	1	-	install new kerb ramp	BA60	Primary	HIGH	\$ 2,500
CD526	Rowntree Street	Balmain	Local Road	crossing deficiency	poor kerb ramp alignment	-33.854543	151.178599	1	-	install new kerb ramp	BA46	Primary	HIGH	\$ 2,500
CD535	Wortley Street	Balmain	Local Road	crossing deficiency	poor kerb ramp alignment - pair	-33.861451	151.177142	1	-	install new kerb ramp - pair	BA60	Primary	HIGH	\$ 5,000
CD547	Darling Street	Balmain East	Local Road	crossing deficiency	steep kerb ramp	-33.857762	151.190509	1	-	install new kerb ramp - pair	BE6	Primary	HIGH	\$ 5,000
CD548	Darling Street	Balmain East	Local Road	crossing deficiency	poor kerb ramp alignment	-33.857321	151.193594	1	-	install new kerb ramp	BE2	Primary	HIGH	\$ 2,500
CD549	Darling Street	Balmain East	Local Road	crossing deficiency	poor kerb ramp alignment	-33.857214	151.194316	1	-	install new kerb ramp	BE2	Primary	HIGH	\$ 2,500
CD550	Darling Street	Balmain East	Local Road	crossing deficiency	poor kerb ramp alignment - pair	-33.857127	151.195332	1	-	install new kerb ramp - pair	BE1	Primary	HIGH	\$ 5,000
CD582	Tooths Place	Camperdown	Local Road	crossing deficiency	misaligned kerb ramp	-33.890885	151.178241	1	-	install new kerb ramp	CA12	Primary	HIGH	\$ 2,500
CD583	Victory Lane	Camperdown	Local Road	crossing deficiency	poor kerb ramp alignment	-33.887242	151.176675	1	-	install new kerb ramp	CA11	Primary	HIGH	\$ 2,500
CD584	Cardigan Street	Camperdown	Local Road	crossing deficiency	poor kerb ramp alignment - pair	-33.88753	151.172653	1	-	install new kerb ramp - pair	AN83	Primary	HIGH	\$ 5,000
CD585	Parramatta Road	Camperdown	State Road	crossing deficiency	poor kerb ramp alignment - pair	-33.88748	151.173544	1	-	install new kerb ramp - pair	AN83	Primary	HIGH	\$ 5,000
CD61	View Street	Annandale	Local Road	crossing deficiency	poor kerb ramp alignment	-33.873995	151.174898	1	-	install new kerb ramp	AN98	Primary	HIGH	\$ 2,500
CD618	Holborow Street	Croydon	Local Road	crossing deficiency	long crossing	-33.887257	151.113919	1	-	install kerb extension - pair	CR23	Primary	HIGH	\$ 20,000
CD619	Highbury Street	Croydon	Local Road	crossing deficiency	poor kerb ramp alignment - pair	-33.887467	151.114517	1	-	install new kerb ramp - pair	CR24	Primary	HIGH	\$ 5,000
CD62	The Crescent	Annandale	State Road	crossing deficiency	potential mid block crossing point - kerb extensions	-33.874816	151.174968	1	-	consult with TfNSW	AN98	Primary	HIGH	\$ -
CD620	Wetherhill Street	Croydon	Local Road	crossing deficiency	poor kerb ramp alignment - pair	-33.88793	151.115399	1	-	install new kerb ramp - pair	CR25	Primary	HIGH	\$ 5,000
CD621	Wetherhill Street	Croydon	Local Road	crossing deficiency	poor kerb ramp alignment	-33.888066	151.11547	1	-	install new kerb ramp	CR25	Primary	HIGH	\$ 2,500
CD622	Holborow Street	Croydon	Local Road	crossing deficiency	poor kerb ramp alignment	-33.887256	151.113883	1	-	install new kerb ramp	CR23	Primary	HIGH	\$ 2,500
CD623	Greenhills Street	Croydon	Local Road	crossing deficiency	poor kerb ramp alignment	-33.886926	151.113256	1	-	install new kerb ramp	CR23	Primary	HIGH	\$ 2,500
CD63	Booth Street	Annandale	Regional Road	crossing deficiency	missing crossing point	-33.881959	151.172193	1	-	install new kerb ramp - pair	AN26	Primary	HIGH	\$ 5,000
CD646	Seaview Street	Dulwich Hill	Local Road	crossing deficiency	opportunity to provide pedestrian crossing	-33.90261	151.144886	1	-	further investigation required - pedestrian crossing	DH94	Primary	HIGH	\$ 10,000
CD670	Constitution Road	Dulwich Hill	Local Road	crossing deficiency	poor kerb ramp alignment	-33.902472	151.138825	1	-	install new kerb ramp	DH10	Primary	HIGH	\$ 2,500
CD674	Dulwich Street	Dulwich Hill	Local Road	crossing										



P4909 Inner West PAMP  
Detailed Works Program  
All Treatments  
6 August 2021

Issue ID	Street	Suburb	Classification	Category	Issue	Latitude	Longitude	Quantity	Length	Recommendation	Segment ID	Segment Hierarchy	Treatment Priority	Cost
CD684	Ewart Street	Dulwich Hill	Local Road	crossing deficiency	missing crossing point	-33.910302	151.138251	1	-	install new kerb ramp - pair	DH31	Primary	HIGH	\$ 5,000
CD699	Hill Street	Dulwich Hill	Local Road	crossing deficiency	poor kerb ramp alignment	-33.901598	151.140437	1	-	install new kerb ramp	DH22	Primary	HIGH	\$ 2,500
CD705	Lewisham Street	Dulwich Hill	Local Road	crossing deficiency	at grade crossing missing tgsi - pair	-33.901548	151.140577	1	-	install new Tactile Ground Surface Indicators - pair	DH22	Primary	HIGH	\$ 1,300
CD708	MacArthur Parade	Dulwich Hill	Local Road	crossing deficiency	misaligned kerb ramp	-33.905445	151.144416	1	-	install new kerb ramp	DH79	Primary	HIGH	\$ 2,500
CD709	Durham Street	Dulwich Hill	Local Road	crossing deficiency	at grade crossing missing tgsi - pair	-33.904508	151.143419	1	-	install new Tactile Ground Surface Indicators - pair	DH78	Primary	HIGH	\$ 1,300
CD710	Seaview Street	Dulwich Hill	Local Road	crossing deficiency	at grade crossing missing tgsi - pair	-33.904198	151.143373	1	-	install new Tactile Ground Surface Indicators - pair	DH78	Primary	HIGH	\$ 1,300
CD713	Yule Street	Dulwich Hill	Local Road	crossing deficiency	misaligned refuge island	-33.901632	151.144709	1	-	re-construct refuge island	DH94	Primary	HIGH	\$ 15,000
CD714	Marrickville Road	Dulwich Hill	Regional Road	crossing deficiency	misaligned kerb ramp - pair	-33.903403	151.142452	1	-	install new kerb ramp - pair	DH76	Primary	HIGH	\$ 5,000
CD715	New Canterbury Road	Dulwich Hill	State Road	crossing deficiency	poor kerb ramp alignment	-33.903326	151.142456	1	-	install new kerb ramp	DH97	Primary	HIGH	\$ 2,500
CD716	New Canterbury Road	Dulwich Hill	State Road	crossing deficiency	poor kerb ramp alignment	-33.903384	151.142372	1	-	install new kerb ramp	DH76	Primary	HIGH	\$ 2,500
CD717	New Canterbury Road	Dulwich Hill	State Road	crossing deficiency	poor kerb ramp construction	-33.90336	151.142329	1	-	install new kerb ramp	DH97	Primary	HIGH	\$ 2,500
CD718	New Canterbury Road	Dulwich Hill	State Road	crossing deficiency	misaligned kerb ramp - pair	-33.903822	151.141053	1	-	install new kerb ramp - pair	DH98	Primary	HIGH	\$ 5,000
CD719	Beach Road	Dulwich Hill	Local Road	crossing deficiency	poor kerb ramp alignment	-33.903825	151.141054	1	-	install new kerb ramp	DH98	Primary	HIGH	\$ 2,500
CD720	Beach Road	Dulwich Hill	Local Road	crossing deficiency	narrow kerb ramp	-33.903971	151.140956	1	-	install new kerb ramp	DH98	Primary	HIGH	\$ 2,500
CD721	New Canterbury Road	Dulwich Hill	State Road	crossing deficiency	misaligned kerb ramp	-33.903953	151.140904	1	-	install new kerb ramp	DH98	Primary	HIGH	\$ 2,500
CD723	Myra Road	Dulwich Hill	Local Road	crossing deficiency	poor kerb ramp alignment	-33.905858	151.135932	1	-	install new kerb ramp	DH86	Primary	HIGH	\$ 2,500
CD724	Garnet Street	Dulwich Hill	Local Road	crossing deficiency	misaligned kerb ramp	-33.905868	151.134424	1	-	install new kerb ramp	DH87	Primary	HIGH	\$ 2,500
CD725	New Canterbury Road	Dulwich Hill	State Road	crossing deficiency	misaligned kerb ramp	-33.905213	151.133326	1	-	consult with City of Canterbury-Bankstown	DH89	Primary	HIGH	\$ -
CD726	New Canterbury Road	Dulwich Hill	State Road	crossing deficiency	missing kerb ramp - pair	-33.905172	151.133277	1	-	consult with City of Canterbury-Bankstown	DH89	Primary	HIGH	\$ -
CD729	New Canterbury Road	Dulwich Hill	State Road	crossing deficiency	missing kerb ramp	-33.905189	151.133352	1	-	install new kerb ramp	DH89	Primary	HIGH	\$ 2,500
CD730	Union Street	Dulwich Hill	Local Road	crossing deficiency	poor kerb ramp alignment	-33.905712	151.135366	1	-	install new kerb ramp	DH87	Primary	HIGH	\$ 2,500
CD731	Denison Road	Dulwich Hill	Local Road	crossing deficiency	poor kerb ramp alignment	-33.905034	151.137707	1	-	install new kerb ramp	DH84	Primary	HIGH	\$ 2,500
CD732	Constitution Road	Dulwich Hill	Local Road	crossing deficiency	misaligned kerb ramp - pair	-33.90382	151.140856	1	-	install new kerb ramp - pair	DH98	Primary	HIGH	\$ 5,000
CD733	New Canterbury Road	Dulwich Hill	State Road	crossing deficiency	misaligned kerb ramp	-33.903811	151.140842	1	-	install new kerb ramp	DH98	Primary	HIGH	\$ 2,500
CD734	Constitution Road	Dulwich Hill	Local Road	crossing deficiency	steep kerb ramp	-33.903817	151.140856	1	-	install new kerb ramp - pair	DH98	Primary	HIGH	\$ 5,000
CD735	New Canterbury Road	Dulwich Hill	State Road	crossing deficiency	misaligned kerb ramp	-33.903803	151.141045	1	-	install new kerb ramp	DH98	Primary	HIGH	\$ 2,500
CD736	Dulwich Street	Dulwich Hill	Local Road	crossing deficiency	poor kerb ramp alignment	-33.903205	151.142379	1	-	install new kerb ramp	DH26	Primary	HIGH	\$ 2,500
CD737	New Canterbury Road	Dulwich Hill	State Road	crossing deficiency	poor kerb ramp alignment	-33.903256	151.142454	1	-	install new kerb ramp	DH96	Primary	HIGH	\$ 2,500
CD738	Lewisham Street	Dulwich Hill	Local Road	crossing deficiency	poor kerb ramp alignment - pair	-33.902944	151.143025	1	-	install new kerb ramp - pair	DH96	Primary	HIGH	\$ 5,000
CD739	New Canterbury Road	Dulwich Hill	State Road	crossing deficiency	narrow kerb ramp - pair	-33.902682	151.143809	1	-	install new kerb ramp - pair	DH95	Primary	HIGH	\$ 5,000
CD740	New Canterbury Road	Dulwich Hill	State Road	crossing deficiency	poor kerb ramp alignment - pair	-33.903274	151.142322	1	-	install new kerb ramp - pair	DH97	Primary	HIGH	\$ 5,000
CD741	Fiamount Street	Dulwich Hill	Local Road	crossing deficiency	poor kerb ramp alignment - pair	-33.89609	151.137949	1	-	install new kerb ramp - pair	SH56	Primary	HIGH	\$ 5,000
CD750	Hugh Avenue	Dulwich Hill	Local Road	crossing deficiency	poor kerb ramp alignment - pair	-33.901371	151.131607	1	-	install new kerb ramp - pair	AF126	Primary	HIGH	\$ 5,000
CD751	Elizabeth Avenue	Dulwich Hill	Local Road	crossing deficiency	poor kerb ramp alignment - pair	-33.902416	151.130674	1	-	install new kerb ramp - pair	AF128	Primary	HIGH	\$ 5,000
CD752	Cobar Street	Dulwich Hill	Local Road	crossing deficiency	poor kerb ramp alignment - pair	-33.903505	151.129719	1	-	install new kerb ramp - pair	AF129	Primary	HIGH	\$ 5,000
CD753	Cobar Street	Dulwich Hill	Local Road	crossing deficiency	long crossing point	-33.903579	151.129653	1	-	install kerb extension / refuge island	AF129	Primary	HIGH	\$ 10,000
CD754	Old Canterbury Road	Dulwich Hill	State Road	crossing deficiency	poor kerb ramp alignment - pair	-33.904672	151.128693	1	-	install new kerb ramp - pair	DH82	Primary	HIGH	\$ 5,000
CD774	Wardell Road	Dulwich Hill	Regional Road	crossing deficiency	poor kerb ramp alignment - pair	-33.911207	151.141173	1	-	install new kerb ramp - pair	MV64	Primary	HIGH	\$ 5,000
CD775	Keith Street	Dulwich Hill	Local Road	crossing deficiency	misaligned kerb ramp - pair	-33.910229	151.141904	1	-	install new kerb ramp - pair	DH125	Primary	HIGH	\$ 5,000
CD776	Margaret Street	Dulwich Hill	Local Road	crossing deficiency	poor kerb ramp alignment - pair	-33.908917	151.143231	1	-	install new kerb ramp - pair	DH126	Primary	HIGH	\$ 5,000
CD778	Kays Avenue West	Dulwich Hill	Local Road	crossing deficiency	misaligned kerb ramp	-33.909742	151.142499	1	-	install new kerb ramp	DH126	Primary	HIGH	\$ 2,500
CD779	Wilga Avenue	Dulwich Hill	Local Road	crossing deficiency	poor kerb ramp alignment	-33.910249	151.142053	1	-	install new kerb ramp	DH125	Primary	HIGH	\$ 2,500
CD795	Lynch Avenue	Enmore	Local Road	crossing deficiency	poor kerb ramp alignment	-33.902132	151.171895	1	-	install new kerb ramp	EN3	Primary	HIGH	\$ 2,500
CD796	Stanmore road	Enmore	State Road	crossing deficiency	misaligned kerb ramp	-33.899521	151.170816	1	-	install new kerb ramp	EN13	Primary	HIGH	\$ 2,500
CD797	Enmore Road	Enmore	State Road	crossing deficiency	poor kerb ramp alignment	-33.899595	151.170777	1	-	install new kerb ramp	EN8	Primary	HIGH	\$ 2,500
CD798	Juliett Street	Enmore	Local Road	crossing deficiency	missing kerb ramp	-33.900927	151.170224	1	-	install new kerb ramp	MV63	Primary	HIGH	\$ 2,500
CD799	Francis Street	Enmore	Local Road	crossing deficiency	poor kerb ramp alignment	-33.900073	151.17072	1	-	install new kerb ramp	EN8	Primary	HIGH	\$ 2,500
CD8	Albion Lane	Annandale	Local Road	crossing deficiency	poor kerb ramp alignment - pair	-33.887416	151.16794	1	-	install new kerb ramp - pair	AN55	Primary	HIGH	\$ 5,000
CD800	Edgeware Road	Enmore	Regional Road	crossing deficiency	poor kerb ramp alignment	-33.899571	151.170982	1	-	install new kerb ramp	EN8	Primary	HIGH	\$ 2,500
CD801	Enmore Road	Enmore	State Road	crossing deficiency	poor kerb ramp alignment	-33.899457	151.171042	1	-	install new kerb ramp	EN6	Primary	HIGH	\$ 2,500
CD802	Enmore Road	Enmore	State Road	crossing deficiency	misaligned kerb ramp	-33.899154	151.172057	1	-	install new kerb ramp	EN7	Primary	HIGH	\$ 2,500
CD803	Enmore Road	Enmore	State Road	crossing deficiency	misaligned kerb ramp	-33.898949	151.172825	1	-	install new kerb ramp	EN7	Primary	HIGH	\$ 2,500
CD804	Edgeware Road	Enmore	Regional Road	crossing deficiency	at grade crossing missing tgsi	-33.899461	151.171077	1	-	install new Tactile Ground Surface Indicators	EN6	Primary	HIGH	\$ 650
CD812	Stanmore Road	Enmore	State Road	crossing deficiency	poor kerb ramp alignment	-33.898889	151.169599	1	-	install new kerb ramp	EN13	Primary	HIGH	\$ 2,500
CD814	Tupper Street	Enmore	Local Road	crossing deficiency	misaligned kerb ramp	-33.898785	151.168952	1	-	install new kerb ramp	EN14	Primary	HIGH	\$ 2,500
CD816	Marion Street	Haberfield	Regional Road	crossing deficiency	opportunity to provide pedestrian crossing	-33.884155	151.143874	1	-	further investigation required - pedestrian crossing	HA60	Primary	HIGH	\$ 10,000
CD818	Ramsay Street	Haberfield	Regional Road	crossing deficiency	opportunity to provide pedestrian crossing	-33.876846	151.135906	1	-	further investigation required - pedestrian crossing	HA83	Primary	HIGH	\$ 10,000
CD837	Dalhousie Street	Haberfield	Local Road	crossing deficiency	poor kerb ramp alignment - pair	-33.880458	151.138738	1	-	install new kerb ramp - pair	HA90	Primary	HIGH	\$ 5,000
CD838	Dalhousie Street	Haberfield	Local Road	crossing deficiency	poor kerb ramp alignment - pair	-33.88034	151.138885	1	-	install new kerb ramp - pair	HA34	Primary	HIGH	\$ 5,000
CD839	Dalhousie Street	Haberfield	Local Road	crossing deficiency	at grade crossing missing tgsi - pair	-33.879861	151.139171	1	-	install new Tactile Ground Surface Indicators - pair	HA34	Primary	HIGH	\$ 1,300
CD840	Dalhousie Street	Haberfield	Local Road	crossing deficiency	poor kerb ramp alignment	-33.877708	151.140738	1	-	install new kerb ramp	HA32	Primary	HIGH	\$ 2,500
CD844	Dalhousie Street	Haberfield	Local Road	crossing deficiency	poor kerb ramp alignment - pair	-33.87891	151.140024	1	-	install new kerb ramp - pair	HA32	Primary	HIGH	\$ 5,000
CD845	Dalhousie Street	Haberfield	Local Road	crossing deficiency	poor kerb ramp alignment - pair	-33.880494	151.138989	1	-	install new kerb ramp - pair	HA93	Primary	HIGH	\$ 5,000
CD846	Dalhousie Street	Haberfield	Local Road	crossing deficiency	poor kerb ramp alignment - pair	-33.880622	151.138851	1	-	install new kerb ramp - pair	HA93	Primary	HIGH	\$ 5,000
CD847	Dalhousie Street	Haberfield	Local Road	crossing deficiency	at grade crossing missing tgsi - pair	-33.880955	151.138589	1	-	install new Tactile Ground Surface Indicators - pair	HA35	Primary	HIGH	\$ 1,300
CD860	Hawthorn Parade	Haberfield	Local Road	crossing deficiency	misaligned refuge island	-33.889395	151.144444	1	-	install kerb extension	HA65	Primary	HIGH	\$ 10,000
CD862	Hawthorne Parade	Haberfield	Local Road	crossing deficiency	poor kerb ramp alignment - pair	-33.884191	151.143972	1	-	install new kerb ramp - pair	HA61	Primary	HIGH	\$ 5,000
CD863	Marion Street	Haberfield	Regional Road	crossing deficiency	poor kerb ramp alignment	-33.884468	151.142134	1	-	install new kerb ramp	HA60	Primary	HIGH	\$ 2,500
CD864	Hawthorne Parade	Haberfield	Local Road	crossing deficiency	misaligned kerb ramp	-33.88408	151.144179	1	-	install new kerb ramp	HA61	Primary	HIGH	\$ 2,500
CD874	Wattle Street	Haberfield	State Road	crossing deficiency	poor kerb ramp alignment - pair	-33.877029	151.129953	1	-	install new kerb ramp - pair	HA66	Primary	HIGH	\$ 5,000
CD875	Wattle Street	Haberfield	State Road	crossing deficiency	poor kerb ramp alignment - pair	-33.877192	151.130019	1	-	install new kerb ramp - pair	HA66	Primary	HIGH	\$ 5,000
CD876	Walker Avenue	Haberfield	Local Road	crossing deficiency	poor kerb ramp alignment - pair	-33.87808	151.130638	1	-	install new kerb ramp - pair	HA67	Primary	HIGH	\$ 5,000
CD880	Ramsay Street	Haberfield	Regional Road	crossing deficiency	missing crossing point	-33.881372	151.139695	1	-	install new kerb ramp - pair	HA85	Primary	HIGH	\$ 5,000
CD881	Kingston Street	Haberfield	Local Road	crossing deficiency	missing crossing point	-33.881492	151.13988	1	-	install new kerb ramp - pair	HA85	Primary	HIGH	\$ 5,000
CD884	Yasmar Avenue	Haberfield	Local Road	crossing deficiency	poor kerb ramp alignment - pair	-33.878588	151.137239	1	-	install new kerb ramp - pair	HA89	Primary	HIGH	\$ 5,000
CD888	Walker Avenue	Haberfield	Local Road	crossing deficiency	poor kerb ramp alignment - pair	-33.876151	151.135282	1	-	install new kerb ramp - pair	HA83	Primary	HIGH	\$ 5,000
CD891	Alt Street	Haberfield	Local Road	crossing deficiency	poor kerb ramp alignment - pair	-33.876841	151.135991	1	-	install new kerb ramp - pair	HA88	Primary	HIGH	\$ 5,000
CD892	Empire Street	Haberfield	Local Road	crossing deficiency	poor kerb ramp alignment - pair	-33.878525	151.137351	1	-	install new kerb ramp - pair	HA89	Primary	HIGH	\$ 5,000
CD893	Ramsay Street	Haberfield	Regional Road	crossing deficiency	opportunity to raise pedestrian crossing within town centre	-33.878495	151.137248	1	-	further investigation required - raised pedestrian crossing	HA89	Primary	HIGH	\$ 15,000
CD894	Ramsay Street	Haberfield	Regional Road	crossing deficiency	at grade crossing missing tgsi - pair	-33.879854	151.138383	1	-	install new Tactile Ground Surface Indicators - pair	HA90	Primary	HIGH	\$ 1,300
CD91	White Creek Lane	Annandale	Local Road	crossing deficiency	poor kerb ramp alignment - pair	-33.88816	151.162767	1	-	install new kerb ramp - pair	AN73	Primary	HIGH	\$ 5,000
CD926	New Canterbury Road	Hurlstone Park	State Road	crossing deficiency	poor kerb ramp alignment - pair	-33.904854	151.128671	1	-	consult with City of Canterbury-Bankstown	DH82	Primary	HIGH	\$ -
CD935	Waratah Street	Leichhardt	Local Road	crossing deficiency	missing kerb ramp	-33.881258	151.15995	1	-	install new kerb ramp	LH10	Primary	HIGH	\$ 2,500
CD949	Moore Street	Leichhardt	Regional Road	crossing deficiency	misaligned kerb ramp	-33.879231	151.164093	1	-	install new kerb ramp	LH107	Primary	HIGH	\$ 2,500
CD950	Catherine Street	Leichhardt	Local Road	crossing deficiency	misaligned kerb ramp	-33.879234	151.164113	1	-	install new kerb ramp	LH107	Primary	HIGH	\$ 2,500
CD951	Catherine Street	Leichhardt	Local Road	crossing deficiency	poor kerb ramp construction	-33.87919	151.164283	1	-	install new kerb ramp	LH108	Primary	HIGH	\$ 2,500
CD955	James Street	Leichhardt	State Road	crossing deficiency	poor kerb ramp alignment	-33.875194	151.155325	1	-	install new kerb ramp	LH114	Primary	HIGH	\$ 2,500
CD971	Derbyshire Road	Leichhardt	Local Road	crossing deficiency	poor kerb ramp alignment - pair	-33.881097	151.158805	1	-	install new kerb ramp - pair	LH44	Primary	HIGH	\$ 5,000
CD99	Annandale Street	Annandale	Local Road	crossing deficiency	poor kerb ramp alignment - pair	-33.878122	151.170585	1	-	install new kerb ramp - pair	AN8	Primary	HIGH	\$ 5,000



**P4909 Inner West PAMP**  
**Detailed Works Program**  
**All Treatments**  
**6 August 2021**

Issue ID	Street	Suburb	Classification	Category	Issue	Latitude	Longitude	Quantity	Length	Recommendation	Segment ID	Segment Hierarchy	Treatment Priority	Cost
MP22	Hudson Street	Lewisham	Local Road	missing footpath	missing footpath	-33.893976	151.143764	-	34	install new footpath	LW5	Primary	HIGH	\$ 6,800
MP23	McGill Street	Lewisham	Local Road	missing footpath	missing footpath	-33.894526	151.143881	-	114	investigate shared zone implementation	LW5	Primary	HIGH	\$ 15,000
MP37	Ewart Lane	Marrickville	Local Road	missing footpath	missing footpath	-33.91079	151.139553	-	149	install new footpath	DH31	Primary	HIGH	\$ 29,800
MP41	Victoria Road	Marrickville	State Road	missing footpath	missing footpath	-33.914528	151.158278	-	54	install new footpath	MV227	Primary	HIGH	\$ 10,800
MP7	Johnsons Creek	Annandale	Local Road	missing footpath	major pedestrian link missing	-33.885979	151.173072	-	375	further investigation required - pedestrian link (major infrastructure)	AN31	Primary	HIGH	\$ 50,000
SA102	Allen Street	Leichhardt	Local Road	safety issue	opportunity to provide raised continuous footpath within town centre	-33.880031	151.15674	1	-	install raised continuous footpath treatment	LH122	Primary	HIGH	\$ 30,000
SA103	Balmain Road	Leichhardt	Regional Road	safety issue	opportunity to raise pedestrian crossing near school	-33.882073	151.158871	1	-	install raised pedestrian crossing	LH21	Primary	HIGH	\$ 50,000
SA104	Norton Street	Leichhardt	Regional Road	safety issue	potential HPAA	-33.883798	151.157073	1	-	investigate High Pedestrian Activity Area implementation	LH128	Primary	HIGH	\$ 20,000
SA105	Renwick Lane	Leichhardt	Local Road	safety issue	opportunity to provide raised continuous footpath within town centre	-33.88788	151.157512	1	-	install raised continuous footpath treatment	LH131	Primary	HIGH	\$ 30,000
SA110	Balmain Road	Leichhardt	Regional Road	safety issue	steep crossfall	-33.878879	151.159511	1	-	re-construct footpath pavement	LH12	Primary	HIGH	\$ 200
SA111	Balmain Road	Leichhardt	Regional Road	safety issue	steep crossfall	-33.879236	151.159445	1	-	further investigation required - crossfall	LH12	Primary	HIGH	\$ -
SA112	Balmain Road	Leichhardt	Regional Road	safety issue	floodlights orientated incorrectly	-33.882059	151.15887	1	-	adjust flood light orientation	LH21	Primary	HIGH	\$ 1,000
SA113	Balmain Road	Leichhardt	Regional Road	safety issue	vehicles approach crossing at speed	-33.882059	151.158873	1	-	install raised pedestrian crossing	LH21	Primary	HIGH	\$ 50,000
SA114	Derbyshire Road	Leichhardt	Local Road	safety issue	opportunity to raise pedestrian crossing near school	-33.879642	151.158578	1	-	install raised pedestrian crossing	LH41	Secondary	HIGH	\$ 50,000
SA115	Flood Street	Leichhardt	Local Road	safety issue	opportunity to raise pedestrian crossing near school	-33.885805	151.149843	1	-	install raised pedestrian crossing	LH59	Secondary	HIGH	\$ 50,000
SA116	Lords Road	Leichhardt	Local Road	safety issue	opportunity to raise pedestrian crossing near school	-33.885707	151.149733	1	-	install raised pedestrian crossing	LH89	Primary	HIGH	\$ 50,000
SA12	Trafalgar Street	Annandale	Local Road	safety issue	opportunity to raise pedestrian crossing near school	-33.886017	151.170286	1	-	install raised pedestrian crossing	AN101	Secondary	HIGH	\$ 50,000
SA121	Hobb Street	Lewisham	Local Road	safety issue	opportunity to provide raised continuous footpath within town centre	-33.89413	151.14716	1	-	install raised continuous footpath treatment	LW25	Primary	HIGH	\$ 30,000
SA122	Hunter Street	Lewisham	Local Road	safety issue	opportunity to provide raised continuous footpath within town centre	-33.893882	151.148402	1	-	install raised continuous footpath treatment	LW7	Primary	HIGH	\$ 30,000
SA123	Jubilee Lane	Lewisham	Local Road	safety issue	opportunity to provide raised continuous footpath within town centre	-33.893811	151.147395	1	-	install raised continuous footpath treatment	LW25	Primary	HIGH	\$ 30,000
SA125	Thomas Street	Lewisham	Local Road	safety issue	missing lighting	-33.893268	151.148191	1	-	install new lighting	LW34	Primary	HIGH	\$ 10,000
SA126	Thomas Street	Lewisham	Local Road	safety issue	missing lighting	-33.893341	151.148383	1	-	install new lighting	LW34	Primary	HIGH	\$ 10,000
SA127	Toothill Street	Lewisham	Regional Road	safety issue	opportunity to raise pedestrian crossing near school	-33.895634	151.145199	1	-	install raised pedestrian crossing	LW36	Primary	HIGH	\$ 50,000
SA128	Victoria Street	Lewisham	Local Road	safety issue	potential HPAA	-33.893722	151.147588	1	-	investigate High Pedestrian Activity Area implementation	LW24	Primary	HIGH	\$ 20,000
SA13	Trafalgar Street	Annandale	Local Road	safety issue	opportunity to raise pedestrian crossing near school	-33.884198	151.171128	1	-	install raised pedestrian crossing	AN109	Secondary	HIGH	\$ 50,000
SA130	Perry Street	Lilyfield	State Road	safety issue	opportunity to raise pedestrian crossing near school	-33.872037	151.157497	1	-	install raised pedestrian crossing	LiF88	Primary	HIGH	\$ 50,000
SA131	Arthur Street	Marrickville	Local Road	safety issue	opportunity to provide raised continuous footpath within town centre	-33.913475	151.153168	1	-	install raised continuous footpath treatment	MV92	Primary	HIGH	\$ 30,000
SA132	Blamire Lane	Marrickville	Local Road	safety issue	opportunity to provide raised continuous footpath within town centre	-33.91482	151.15235	1	-	install raised continuous footpath treatment	MV93	Primary	HIGH	\$ 30,000
SA133	Buckley Street	Marrickville	Local Road	safety issue	opportunity to raise pedestrian crossing near public transport station	-33.914591	151.163849	1	-	install raised pedestrian crossing	MV131	Primary	HIGH	\$ 50,000
SA135	Carrington Road	Marrickville	Local Road	safety issue	opportunity to raise pedestrian crossing near school	-33.920661	151.154546	1	-	install raised pedestrian crossing	MV24	Secondary	HIGH	\$ 50,000
SA136	Church Street	Marrickville	Local Road	safety issue	opportunity to provide raised continuous footpath within town centre	-33.915294	151.151074	1	-	install raised continuous footpath treatment	MV94	Primary	HIGH	\$ 30,000
SA138	Greenbank Street	Marrickville	Local Road	safety issue	opportunity to provide raised continuous footpath within town centre	-33.914891	151.151923	1	-	install raised continuous footpath treatment	MV94	Primary	HIGH	\$ 30,000
SA139	Grove Street	Marrickville	Local Road	safety issue	opportunity to provide raised continuous footpath within town centre	-33.915178	151.151824	1	-	install raised continuous footpath treatment	MV94	Primary	HIGH	\$ 30,000
SA14	Booth Street	Annandale	Regional Road	safety issue	potential HPAA	-33.881823	151.171774	1	-	investigate High Pedestrian Activity Area implementation	AN20	Primary	HIGH	\$ 20,000
SA140	Illawarra Road	Marrickville	Regional Road	safety issue	opportunity to raise pedestrian crossing within town centre	-33.915018	151.15185	1	-	install raised pedestrian crossing	MV94	Primary	HIGH	\$ 50,000
SA141	Illawarra Road	Marrickville	Regional Road	safety issue	opportunity to raise pedestrian crossing within town centre	-33.914423	151.152654	1	-	install raised pedestrian crossing	MV93	Primary	HIGH	\$ 50,000
SA142	Illawarra Road	Marrickville	Local Road	safety issue	opportunity to raise pedestrian crossing near school	-33.905623	151.162258	1	-	install raised pedestrian crossing	MV31	Secondary	HIGH	\$ 50,000
SA148	Tuohy Lane	Marrickville	Local Road	safety issue	opportunity to provide raised continuous footpath within town centre	-33.911802	151.154904	1	-	install raised continuous footpath treatment	MV90	Primary	HIGH	\$ 30,000
SA149	Warburton Street	Marrickville	Local Road	safety issue	opportunity to provide raised continuous footpath within town centre	-33.914294	151.15263	1	-	install raised continuous footpath treatment	MV230	Primary	HIGH	\$ 30,000
SA153	Illawarra Road	Marrickville	Regional Road	safety issue	steep crossfall	-33.913986	151.152911	1	-	re-construct footpath pavement	MV92	Primary	HIGH	\$ 200
SA154	Illawarra Road	Marrickville	Regional Road	safety issue	corner obscures pedestrians	-33.911863	151.154956	1	-	install pavement warning message	MV90	Primary	HIGH	\$ 150
SA155	Illawarra Road	Marrickville	Regional Road	safety issue	corner obscures pedestrians	-33.911838	151.154995	1	-	install pavement warning message	MV90	Primary	HIGH	\$ 150
SA156	Illawarra Road	Marrickville	Regional Road	safety issue	vehicles approach crossing at speed	-33.911635	151.155297	1	-	install raised pedestrian crossing	MV90	Primary	HIGH	\$ 50,000
SA157	Illawarra Road	Marrickville	Regional Road	safety issue	missing pedestrian crossing signage	-33.911252	151.155622	1	-	install pedestrian crossing signage	MV89	Primary	HIGH	\$ 200
SA158	Illawarra Road	Marrickville	Regional Road	safety issue	potential HPAA	-33.910968	151.155913	1	-	investigate High Pedestrian Activity Area implementation	MV89	Primary	HIGH	\$ 20,000
SA159	Marrickville Road	Marrickville	State Road	safety issue	missing lighting	-33.914814	151.164091	1	-	install new lighting	MV131	Primary	HIGH	\$ 10,000
SA16	Chester Street	Annandale	Local Road	safety issue	steep crossfall	-33.884132	151.172892	1	-	further investigation required - crossfall	AN31	Primary	HIGH	\$ -
SA169	Sydenham Road	Marrickville	State Road	safety issue	substation obstructs pedestrian vehicle sight lines	-33.912566	151.165876	1	-	no action	MV203	Primary	HIGH	\$ -
SA17	Chester Street	Annandale	Local Road	safety issue	steep crossfall	-33.884136	151.172917	1	-	further investigation required - crossfall	AN31	Primary	HIGH	\$ -
SA171	Wardell Road	Marrickville	Regional Road	safety issue	poor visibility of pedestrians from workshop, no warning of vehicular crossover	-33.911883	151.140293	1	-	install pavement warning message	MV238	Primary	HIGH	\$ 150
SA172	Schwebel Street	Marrickville	Local Road	safety issue	opportunity to raise pedestrian crossing within town centre	-33.914308	151.152821	1	-	install raised pedestrian crossing	MV189	Primary	HIGH	\$ 50,000
SA173	Bailey Street	Newtown	Local Road	safety issue	opportunity to provide raised continuous footpath within town centre	-33.898491	151.176874	1	-	install raised continuous footpath treatment	NE34	Primary	HIGH	\$ 30,000
SA174	Camden Street	Newtown	Local Road	safety issue	opportunity to provide raised continuous footpath within town centre	-33.901915	151.178856	1	-	install raised continuous footpath treatment	NE51	Primary	HIGH	\$ 30,000
SA175	Enmore Road	Newtown	State Road	safety issue	narrow footpath	-33.897736	151.178252	1	-	further investigation required - path widening	NE33	Primary	HIGH	\$ -
SA176	Goddard Street	Newtown	Local Road	safety issue	opportunity to provide raised continuous footpath within town centre	-33.899286	151.177757	1	-	install raised continuous footpath treatment	NE49	Primary	HIGH	\$ 30,000
SA177	Holt Street	Newtown	Local Road	safety issue	opportunity to provide raised continuous footpath within town centre	-33.90011	151.178002	1	-	install raised continuous footpath treatment	NE38	Primary	HIGH	\$ 30,000
SA178	Lennox Street	Newtown	Local Road	safety issue	opportunity to raise pedestrian crossing near school	-33.895516	151.179576	1	-	install raised pedestrian crossing	NE40	Secondary	HIGH	\$ 50,000
SA179	Marian Street	Newtown	Local Road	safety issue	opportunity to provide raised continuous footpath within town centre	-33.898978	151.172854	1	-	install raised continuous footpath treatment	EN7	Primary	HIGH	\$ 30,000
SA18	Collins Street	Annandale	Local Road	safety issue	opportunity to raise pedestrian crossing near school	-33.884096	151.171073	1	-	install raised pedestrian crossing	AN32	Secondary	HIGH	\$ 50,000
SA180	Reiby Street	Newtown	Local Road	safety issue	opportunity to provide raised continuous footpath within town centre	-33.898777	151.175237	1	-	install raised continuous footpath treatment	NE36	Primary	HIGH	\$ 30,000
SA181	Wells Street	Newtown	Local Road	safety issue	opportunity to raise pedestrian crossing near school	-33.906471	151.176441	1	-	install raised pedestrian crossing	NE62	Secondary	HIGH	\$ 50,000
SA182	Edgeware Road	Newtown	Regional Road	safety issue	shared path signage conflict	-33.907574	151.174553	1	-	install shared path signage	NE21	Primary	HIGH	\$ 300
SA184	Enmore Road	Newtown	State Road	safety issue	pole blocks sight lines to high pedestrian traffic area	-33.898854	151.173613	1	-	no action	NE37	Primary	HIGH	\$ -
SA185	Enmore Road	Newtown	State Road	safety issue	pedestrian waiting area too small - narrowed by cafe seating	-33.897602	151.178472	1	-	review footpath trading	NE33	Primary	HIGH	\$ -
SA186	Eliza Street	Newtown	Local Road	safety issue	cars do not give way to pedestrians	-33.897214	151.179099	1	-	install new shared zone signage and delineation	NE12	Primary	HIGH	\$ 500
SA189	Laura Street	Newtown	Local Road	safety issue	opportunity to raise pedestrian crossing near school	-33.905532	151.175576	1	-	install raised pedestrian crossing	NE62	Secondary	HIGH	\$ 50,000
SA19	Johnston Street	Annandale	State Road	safety issue	poor visibility of waiting pedestrians and crossing	-33.878017	151.17223	1	-	install kerb extension - pair	AN48	Primary	HIGH	\$ 20,000
SA190	Albert Street	Petersham	Local Road	safety issue	opportunity to provide raised continuous footpath within town centre	-33.896164	151.158013	1	-	install raised continuous footpath treatment	PE57	Primary	HIGH	\$ 30,000
SA191	Audley Lane	Petersham	Local Road	safety issue	opportunity to provide raised continuous footpath within town centre	-33.896271	151.153658	1	-	install raised continuous footpath treatment	PE32	Primary	HIGH	\$ 30,000
SA192	Balanaming Lane	Petersham	Local Road	safety issue	opportunity to provide raised continuous footpath within town centre	-33.896411	151.153006	1	-	install raised continuous footpath treatment	PE33	Primary	HIGH	\$ 30,000
SA193	Church Street	Petersham	Local Road	safety issue	opportunity to provide raised continuous footpath within town centre	-33.895793	151.157631	1	-	install raised continuous footpath treatment	PE54	Primary	HIGH	\$ 30,000
SA194	Ducros Street	Petersham	Local Road	safety issue	opportunity to provide raised continuous footpath within town centre	-33.897085	151.151397	1	-	install raised continuous footpath treatment	PE28	Primary	HIGH	\$ 30,000
SA195	Fisher Street	Petersham	Local Road	safety issue	opportunity to provide raised continuous footpath within town centre	-33.8955	151.154189	1	-	install raised continuous footpath treatment	PE38	Primary	HIGH	\$ 30,000
SA196	Hunter Street	Petersham	Local Road	safety issue	opportunity to provide raised continuous footpath within town centre	-33.897118	151.150675	1	-	install raised continuous footpath treatment	PE35	Primary	HIGH	\$ 30,000
SA197	Maria Street	Petersham	Local Road	safety issue	opportunity to provide raised continuous footpath within town centre	-33.896809	151.152122	1	-	install raised continuous footpath treatment	PE34	Primary	HIGH	\$ 30,000
SA198	Marshall Street	Petersham	Local Road	safety issue	opportunity to provide raised continuous footpath within town centre	-33.896743	151.160067	1	-	install raised continuous footpath treatment	PE56	Primary	HIGH	\$ 30,000
SA199	Railway Terrace	Petersham	State Road	safety issue	review pedestrian and cyclist safety	-33.894082	151.149859	1	-	further investigation required - safety assessment	PE48	Primary	HIGH	\$ 5,000
SA2	Chester Street	Annandale	Local Road	safety issue	vehicle encroach on pedestrian areas	-33.884154	151.172842	1	-	install kerb blisters/ build outs	AN31	Primary	HIGH	\$ 10,000
SA20	Nelson Street	Annandale	Local Road	safety issue	steep crossfall	-33.883398	151.17322	1	-	re-construct footpath pavement	AN72	Primary	HIGH	\$ 200
SA200	Regent Street	Petersham	Local Road	safety issue	opportunity to provide raised continuous footpath within town centre	-33.895887	151.155459	1	-	install raised continuous footpath treatment	PE30	Primary	HIGH	\$ 30,000
SA201	West Street	Petersham	Local Road	safety issue	opportunity to raise pedestrian crossing near school	-33.894885	151.150247	1	-	install raised pedestrian crossing	PE48	Primary	HIGH	\$ 50,000
SA202	West Street	Petersham	Regional Road	safety issue	opportunity to raise pedestrian crossing near school	-33.892415	151.149839	1	-	install raised pedestrian crossing	LW42	Primary	HIGH	\$ 50,000
SA203	Audley Street	Petersham	Local Road	safety issue	potential HPAA	-33.895938	151.154144	1	-	investigate High Pedestrian Activity Area implementation	PE38	Primary	HIGH	\$ 20,000
SA204	Regent Street	Petersham	Local Road	safety issue	vehicles obscures pedestrians	-33.895915	151.155436	1	-	install no stopping sign and signpost	PE30	Primary	HIGH	\$ 300
SA205	Stanmore Road	Petersham	State Road	safety issue	poor drainage - severe ponding	-33.895611	151.156994	1	-	refer to maintenance	PE54	Primary	HIGH	\$ -
SA208	Evans Street	Rozelle	Local Road	safety issue	crossover at the driveway is dangerous with vehicles approaching at speed	-33.865332	151.171842	1	-	install contrasting threshold	RO76	Primary	HIGH	\$ 5,000
SA209	Hanlock Lane	Rozelle	Local Road	safety issue	opportunity to provide raised continuous footpath within town centre	-33.864287	151.16967	1	-	install raised continuous footpath treatment	RO26	Primary	HIGH	\$ 30,000
SA211	Matilda Street	Rozelle	Local Road	safety issue	opportunity to provide raised continuous footpath within town centre	-33.865959	151.16681	1	-	install raised continuous footpath treatment	LF3	Primary	HIGH	\$ 30,000
SA212	Merton Street	Rozelle	Local Road	safety issue	opportunity to provide raised continuous footpath within town centre	-33.862348	151.171054	1	-	install raised continuous footpath treatment	RO23	Primary	HIGH	\$ 30,000
SA213	Merton Street	Rozelle	Local Road	safety issue	opportunity to provide raised continuous footpath within town									



P4909 Inner West PAMP  
Detailed Works Program  
All Treatments  
6 August 2021

Issue ID	Street	Suburb	Classification	Category	Issue	Latitude	Longitude	Quantity	Length	Recommendation	Segment ID	Segment Hierarchy	Treatment Priority	Cost
SA219	Wise Street	Rozelle	Local Road	Safety Issue	opportunity to raise pedestrian crossing within town centre	-33.860727	151.171632	1	-	install raised pedestrian crossing	RO67	Primary	HIGH	\$ 50,000
SA22	Princess Street	Ashbury	Local Road	safety issue	opportunity to raise pedestrian crossing near school	-33.906754	151.123614	1	-	consult with City of Canterbury-Bankstown	HP2	Secondary	HIGH	\$ -
SA221	Darling Street	Rozelle	State Road	safety issue	potential HPAA	-33.864042	151.169837	1	-	investigate High Pedestrian Activity Area implementation	RO26	Primary	HIGH	\$ 20,000
SA225	Cavendish Street	Stanmore	Local Road	safety issue	opportunity to raise pedestrian crossing near school	-33.895955	151.163869	1	-	install raised pedestrian crossing	SM35	Primary	HIGH	\$ 50,000
SA226	Holt Street	Stanmore	Local Road	safety issue	opportunity to raise pedestrian crossing near school	-33.895839	151.163846	1	-	install raised pedestrian crossing	SM35	Primary	HIGH	\$ 50,000
SA227	Myrtle Street	Stanmore	Local Road	safety issue	opportunity to provide raised continuous footpath within town centre	-33.892385	151.164548	1	-	install raised continuous footpath treatment	SM31	Primary	HIGH	\$ 30,000
SA228	Myrtle Street	Stanmore	Local Road	safety issue	opportunity to provide raised continuous footpath within town centre	-33.892421	151.164724	1	-	install raised continuous footpath treatment	SM31	Primary	HIGH	\$ 30,000
SA229	Percival Lane East	Stanmore	Local Road	safety issue	opportunity to provide raised continuous footpath within town centre	-33.893176	151.16494	1	-	install raised continuous footpath treatment	SM48	Primary	HIGH	\$ 30,000
SA23	Cavill Avenue	Ashfield	Local Road	safety issue	opportunity to provide raised continuous footpath within town centre	-33.887412	151.121736	1	-	install raised continuous footpath treatment	AF106	Primary	HIGH	\$ 30,000
SA230	Percival Lane West	Stanmore	Local Road	safety issue	opportunity to provide raised continuous footpath within town centre	-33.893947	151.163575	1	-	install raised continuous footpath treatment	SM13	Primary	HIGH	\$ 30,000
SA231	Temple Street	Stanmore	Local Road	safety issue	opportunity to provide raised continuous footpath within town centre	-33.893234	151.164252	1	-	install raised continuous footpath treatment	SM32	Primary	HIGH	\$ 30,000
SA233	Percival Road	Stanmore	Local Road	safety issue	potential HPAA	-33.892651	151.164569	1	-	investigate High Pedestrian Activity Area implementation	SM32	Primary	HIGH	\$ 20,000
SA236	Aubery Street	Stanmore	Local Road	safety issue	missing lighting	-33.895371	151.161398	1	-	install new lighting	SM50	Primary	HIGH	\$ 10,000
SA237	Holt Street	Stanmore	Local Road	safety issue	opportunity to raise pedestrian crossing near school	-33.894953	151.164314	1	-	install raised pedestrian crossing	SM26	Primary	HIGH	\$ 50,000
SA238	Holt Street	Stanmore	Local Road	safety issue	potential HPAA	-33.895192	151.164221	1	-	investigate High Pedestrian Activity Area implementation	SM26	Primary	HIGH	\$ 20,000
SA239	Liberty Street	Stanmore	Regional Road	safety issue	opportunity to raise pedestrian crossing near school	-33.89733	151.170384	1	-	install raised pedestrian crossing	EN12	Secondary	HIGH	\$ 50,000
SA24	Fox's La	Ashfield	Local Road	safety issue	opportunity to provide raised continuous footpath within town centre	-33.887792	151.125038	1	-	install raised continuous footpath treatment	AF32	Primary	HIGH	\$ 30,000
SA240	Hardie Avenue	Summer Hill	Local Road	safety issue	opportunity to raise pedestrian crossing within town centre	-33.89094	151.137299	1	-	install raised pedestrian crossing	SH34	Primary	HIGH	\$ 50,000
SA241	Hardie Avenue	Summer Hill	Local Road	safety issue	opportunity to raise pedestrian crossing within town centre	-33.891634	151.137252	1	-	install raised pedestrian crossing	SH34	Primary	HIGH	\$ 50,000
SA242	Hardie Avenue	Summer Hill	Local Road	safety issue	potential HPAA	-33.890812	151.137541	1	-	investigate High Pedestrian Activity Area implementation	SH33	Primary	HIGH	\$ 20,000
SA243	Lackey Street	Summer Hill	Local Road	safety issue	potential HPAA	-33.891196	151.138286	1	-	investigate High Pedestrian Activity Area implementation	SH49	Primary	HIGH	\$ 20,000
SA244	Moontie Street	Summer Hill	Local Road	safety issue	opportunity to provide raised continuous footpath within town centre	-33.891714	151.136911	1	-	install raised continuous footpath treatment	SH84	Primary	HIGH	\$ 30,000
SA245	Morris Street	Summer Hill	Local Road	safety issue	opportunity to provide raised continuous footpath within town centre	-33.891881	151.137884	1	-	install raised continuous footpath treatment	SH85	Primary	HIGH	\$ 30,000
SA246	Sloane Street	Summer Hill	Local Road	safety issue	opportunity to raise pedestrian crossing within town centre	-33.89001	151.139159	1	-	install raised pedestrian crossing	SH78	Primary	HIGH	\$ 50,000
SA247	Carlton Crescent	Summer Hill	Regional Road	safety issue	steep crossfall	-33.890708	151.138985	1	-	further investigation required - crossfall	SH3	Primary	HIGH	\$ -
SA250	Henson Street	Summer Hill	Local Road	safety issue	opportunity to raise pedestrian crossing near school	-33.896219	151.134579	1	-	install raised pedestrian crossing	SH36	Secondary	HIGH	\$ 50,000
SA251	Junction Road	Summer Hill	Local Road	safety issue	opportunity to raise pedestrian crossing near school	-33.895285	151.136501	1	-	install raised pedestrian crossing	SH43	Secondary	HIGH	\$ 50,000
SA253	Lackey Street	Summer Hill	Local Road	safety issue	traction issues when wet	-33.891692	151.138101	1	-	no action	SH49	Primary	HIGH	\$ -
SA257	Railway Road	Sydenham	Local Road	safety issue	opportunity to raise pedestrian crossing within town centre	-33.916315	151.166296	1	-	install raised pedestrian crossing	SY6	Primary	HIGH	\$ 50,000
SA258	Railway Road	Sydenham	State Road	safety issue	potential HPAA	-33.914972	151.165932	1	-	investigate High Pedestrian Activity Area implementation	SY5	Primary	HIGH	\$ 20,000
SA259	Wright Street	Sydenham	Local Road	safety issue	opportunity to provide raised continuous footpath within town centre	-33.915703	151.166176	1	-	install raised continuous footpath treatment	SY6	Primary	HIGH	\$ 30,000
SA26	Lapish Avenue	Ashfield	Local Road	safety issue	opportunity to provide raised continuous footpath within town centre	-33.888188	151.120111	1	-	install raised continuous footpath treatment	AF109	Primary	HIGH	\$ 30,000
SA27	Miller Avenue	Ashfield	Local Road	safety issue	opportunity to provide raised continuous footpath within town centre	-33.887673	151.122173	1	-	install raised continuous footpath treatment	AF106	Primary	HIGH	\$ 30,000
SA28	Murrel Street	Ashfield	Local Road	safety issue	opportunity to provide raised pedestrian crossing	-33.889451	151.127634	1	-	further investigation required - raised pedestrian crossing	AF101	Primary	HIGH	\$ 15,000
SA29	Murrel Street	Ashfield	Local Road	safety issue	opportunity to provide traffic calming treatment	-33.889483	151.12762	1	-	further investigation required - traffic calming	AF101	Primary	HIGH	\$ -
SA3	Johnston Lane	Annandale	Local Road	safety issue	opportunity to provide raised continuous footpath within town centre	-33.881763	151.171433	1	-	install raised continuous footpath treatment	AN20	Primary	HIGH	\$ 30,000
SA30	Murrell Street	Ashfield	Local Road	safety issue	opportunity to provide raised continuous footpath within town centre	-33.889941	151.127348	1	-	install raised continuous footpath treatment	AF101	Primary	HIGH	\$ 30,000
SA31	Norton Street	Ashfield	Regional Road	safety issue	opportunity to provide traffic calming treatment	-33.890978	151.12687	1	-	further investigation required - traffic calming	AF122	Primary	HIGH	\$ -
SA32	Orchard Crescent	Ashfield	Local Road	safety issue	opportunity to provide raised continuous footpath within town centre	-33.888375	151.126672	1	-	install raised continuous footpath treatment	AF31	Primary	HIGH	\$ 30,000
SA34	Alt Street	Ashfield	Local Road	safety issue	opportunity to raise pedestrian crossing near school	-33.883612	151.124286	1	-	install raised pedestrian crossing	AF7	Secondary	HIGH	\$ 50,000
SA35	Bland Street	Ashfield	Local Road	safety issue	opportunity to raise pedestrian crossing near school	-33.885535	151.125367	1	-	install raised pedestrian crossing	AF18	Secondary	HIGH	\$ 50,000
SA36	Brown Street	Ashfield	Local Road	safety issue	potential HPAA	-33.889306	151.126144	1	-	investigate High Pedestrian Activity Area implementation	AF30	Primary	HIGH	\$ 20,000
SA38	Elizabeth Street	Ashfield	Regional Road	safety issue	potential HPAA	-33.88691	151.12628	1	-	investigate High Pedestrian Activity Area implementation	AF58	Primary	HIGH	\$ 20,000
SA39	Frederick Street	Ashfield	State Road	safety issue	poor drainage	-33.885242	151.119686	1	-	refer to maintenance	AF76	Primary	HIGH	\$ -
SA4	Susan Street	Annandale	Local Road	safety issue	vehicle encroach on pedestrian areas	-33.884388	151.173324	1	-	install kerb blisters/ build outs	AN31	Primary	HIGH	\$ 10,000
SA41	Prospect Road	Ashfield	Local Road	safety issue	opportunity to raise pedestrian crossing near school	-33.899418	151.132148	1	-	install raised pedestrian crossing	SH74	Secondary	HIGH	\$ 50,000
SA44	Church Street	Balmain	Local Road	safety issue	opportunity to provide raised continuous footpath within town centre	-33.85687	151.179648	1	-	install raised continuous footpath treatment	BA31	Primary	HIGH	\$ 30,000
SA45	Church Street	Balmain	Local Road	safety issue	opportunity to provide raised continuous footpath within town centre	-33.856764	151.179714	1	-	install raised continuous footpath treatment	BA31	Primary	HIGH	\$ 30,000
SA46	College Street	Balmain	Local Road	safety issue	opportunity to provide raised continuous footpath within town centre	-33.857065	151.180219	1	-	install raised continuous footpath treatment	BA30	Primary	HIGH	\$ 30,000
SA47	Darling Street	Balmain	Local Road	safety issue	potential HPAA	-33.856479	151.177998	1	-	investigate High Pedestrian Activity Area implementation	BA32	Primary	HIGH	\$ 20,000
SA48	Ford Street	Balmain	Local Road	safety issue	opportunity to provide raised continuous footpath within town centre	-33.857665	151.18202	1	-	install raised continuous footpath treatment	BA29	Primary	HIGH	\$ 30,000
SA49	Hampton Street	Balmain	Local Road	safety issue	opportunity to provide raised continuous footpath within town centre	-33.855878	151.174846	1	-	install raised continuous footpath treatment	BA34	Primary	HIGH	\$ 30,000
SA50	Jacques Street	Balmain	Local Road	safety issue	opportunity to provide raised continuous footpath within town centre	-33.856118	151.176179	1	-	install raised continuous footpath treatment	BA33	Primary	HIGH	\$ 30,000
SA52	McDonald Street	Balmain	Local Road	safety issue	opportunity to provide raised continuous footpath within town centre	-33.857821	151.182749	1	-	install raised continuous footpath treatment	BA28	Primary	HIGH	\$ 30,000
SA53	Mort Street	Balmain	Local Road	safety issue	opportunity to provide raised continuous footpath within town centre	-33.857342	151.180682	1	-	install raised continuous footpath treatment	BA30	Primary	HIGH	\$ 30,000
SA58	Darling Street	Balmain East	Local Road	safety issue	potential HPAA	-33.857478	151.192796	1	-	investigate High Pedestrian Activity Area implementation	BE5	Primary	HIGH	\$ 20,000
SA59	Datchett Street	Balmain East	Local Road	safety issue	opportunity to provide raised continuous footpath within town centre	-33.857705	151.19198	1	-	install raised continuous footpath treatment	BE3	Primary	HIGH	\$ 30,000
SA60	Duke Street	Balmain East	Local Road	safety issue	opportunity to provide raised continuous footpath within town centre	-33.857476	151.19231	1	-	install raised continuous footpath treatment	BE3	Primary	HIGH	\$ 30,000
SA61	Johnston Street	Balmain East	Local Road	safety issue	opportunity to provide raised continuous footpath within town centre	-33.857449	151.193697	1	-	install raised continuous footpath treatment	BE2	Primary	HIGH	\$ 30,000
SA62	Union Street	Balmain East	Local Road	safety issue	opportunity to provide raised continuous footpath within town centre	-33.857617	151.192615	1	-	install raised continuous footpath treatment	BE5	Primary	HIGH	\$ 30,000
SA65	Elizabeth Street	Croydon	Local Road	safety issue	opportunity to raise pedestrian crossing near school	-33.882742	151.117276	1	-	install raised pedestrian crossing	CR21	Secondary	HIGH	\$ 50,000
SA66	Teakle Street	Croydon	Local Road	safety issue	opportunity to raise pedestrian crossing near school	-33.893709	151.133626	1	-	install raised pedestrian crossing	SH68	Secondary	HIGH	\$ 50,000
SA67	Beach Road	Dulwich Hill	Local Road	safety issue	opportunity to raise pedestrian crossing near school	-33.904613	151.141362	1	-	install raised pedestrian crossing	DH98	Primary	HIGH	\$ 50,000
SA69	Denison Road	Dulwich Hill	Local Road	safety issue	opportunity to provide raised continuous footpath within town centre	-33.904398	151.139258	1	-	install raised continuous footpath treatment	DH83	Primary	HIGH	\$ 30,000
SA7	View Street	Annandale	Local Road	safety issue	opportunity to provide raised continuous footpath within town centre	-33.8816	151.171503	1	-	install raised continuous footpath treatment	AN20	Primary	HIGH	\$ 30,000
SA70	Fairflow Lane	Dulwich Hill	Local Road	safety issue	opportunity to provide raised continuous footpath within town centre	-33.904884	151.144167	1	-	install raised continuous footpath treatment	DH75	Primary	HIGH	\$ 30,000
SA71	Herbet Street	Dulwich Hill	Local Road	safety issue	opportunity to provide raised continuous footpath within town centre	-33.902479	151.144496	1	-	install raised continuous footpath treatment	DH94	Primary	HIGH	\$ 30,000
SA72	Kingtore Street	Dulwich Hill	Local Road	safety issue	opportunity to provide raised continuous footpath within town centre	-33.904395	151.139956	1	-	install raised continuous footpath treatment	DH99	Primary	HIGH	\$ 30,000
SA73	Lewisham Street	Dulwich Hill	Local Road	safety issue	opportunity to provide raised continuous footpath within town centre	-33.902834	151.143172	1	-	install raised continuous footpath treatment	DH96	Primary	HIGH	\$ 30,000
SA74	New Canterbury Road	Dulwich Hill	State Road	safety issue	potential HPAA	-33.903436	151.142095	1	-	investigate High Pedestrian Activity Area implementation	DH97	Primary	HIGH	\$ 20,000
SA75	Old Canterbury Road	Dulwich Hill	State Road	safety issue	opportunity to upgrade to signalised crossing	-33.900913	151.132005	1	-	further investigation required - signals	AF126	Primary	HIGH	\$ 20,000
SA76	Pitgott Street	Dulwich Hill	Local Road	safety issue	opportunity to provide raised continuous footpath within town centre	-33.902495	151.144004	1	-	install raised continuous footpath treatment	DH95	Primary	HIGH	\$ 30,000
SA77	Wardell Road	Dulwich Hill	Regional Road	safety issue	opportunity to raise pedestrian crossing near public transport station	-33.911229	151.141275	1	-	install raised pedestrian crossing	MV46	Primary	HIGH	\$ 50,000
SA8	Wells Street	Annandale	Local Road	safety issue	opportunity to provide raised continuous footpath within town centre	-33.882279	151.172798	1	-	install raised continuous footpath treatment	AN26	Primary	HIGH	\$ 30,000
SA81	Cambridge Street	Enmore	Local Road	safety issue	opportunity to provide raised continuous footpath within town centre	-33.899133	151.171484	1	-	install raised continuous footpath treatment	EN6	Primary	HIGH	\$ 30,000
SA82	Enmore Lane	Enmore	Local Road	safety issue	opportunity to provide raised continuous footpath within town centre	-33.899699	151.171232	1	-	install raised continuous footpath treatment	EN1	Primary	HIGH	\$ 30,000
SA83	Fotheringham Street	Enmore	Local Road	safety issue	opportunity to provide raised continuous footpath within town centre	-33.899264	151.170141	1	-	install raised continuous footpath treatment	EN13	Primary	HIGH	\$ 30,000
SA84	London Street	Enmore	Local Road	safety issue	opportunity to provide raised continuous footpath within town centre	-33.898943	151.172149	1	-	install raised continuous footpath treatment	EN7	Primary	HIGH	\$ 30,000
SA85	Stanmore Road	Enmore	State Road	safety issue	potential HPAA	-33.89943	151.170771	1	-	investigate High Pedestrian Activity Area implementation	EN13	Primary	HIGH	\$ 20,000
SA88	Dickson Street	Haberfield	Local Road	safety issue	opportunity to provide raised continuous footpath within town centre	-33.879863	151.139457	1	-	install raised continuous footpath treatment	HA34	Primary	HIGH	\$ 30,000
SA89	Gillies Avenue	Haberfield	Local Road	safety issue	opportunity to provide raised continuous footpath within town centre	-33.879481	151.137841	1	-	install raised continuous footpath treatment	HA86	Primary	HIGH	\$ 30,000
SA9	Annandale Street	Annandale	Local Road	safety issue	opportunity to raise pedestrian crossing near school	-33.877992	151.17063	1	-	install raised pedestrian crossing	AN7	Secondary	HIGH	\$ 50,000
SA90	Ramsay Street	Haberfield	Regional Road	safety issue	potential HPAA	-33.880496	151.138852	1	-	investigate High Pedestrian Activity Area implementation	HA93	Primary	HIGH	\$ 20,000
SA91	Rawson Street	Haberfield	Local Road	safety issue	opportunity to provide raised continuous footpath within town centre	-33.879481	151.138173	1	-	install raised continuous footpath treatment	HA86	Primary	HIGH	\$ 30,000
SA92	Winchcombe Avenue	Haberfield	Local Road	safety issue	opportunity to provide raised continuous footpath within town centre	-33.881342	151.138081	1	-	install raised continuous footpath treatment	HA36	Primary	HIGH	\$ 30,000
SA95	Dalhousie Street	Haberfield	Local Road	safety issue	opportunity to raise pedestrian crossing near school	-33.87885	151.14	1	-	install raised pedestrian crossing	HA32	Primary	HIGH	\$ 50,000
SA96	Waratah Street	Haberfield	Local Road	safety issue	opportunity to raise pedestrian crossing near school	-33.874858	151.140362	1	-	install raised pedestrian crossing	HA107	Secondary	HIGH	\$ 50,000
													<b>SUBTOTAL</b>	<b>\$ 7,922,300</b>



P4909 Inner West PAMP  
Detailed Works Program  
All Treatments  
6 August 2021

Issue ID	Street	Suburb	Classification	Category	Issue	Latitude	Longitude	Quantity	Length	Recommendation	Segment ID	Segment Hierarchy	Treatment Priority	Cost
AC1	Booth Street	Annandale	Regional Road	access	stairs only access to crossing	-33.88058	151.168129	1	-	further investigation required - stairs	AN21	Secondary	MED	\$ -
AC13	Grove Street	Birchgrove	Local Road	access	stairs only access	-33.860183	151.183234	1	-	install accessible ramp	B11	Secondary	MED	\$ 10,000
AC14	Louisa Road	Birchgrove	Local Road	access	stairs only access to wharf	-33.846725	151.18573	1	-	consult with TNSW	B17	Secondary	MED	\$ -
AC15	Paisley Road	Croydon	Local Road	access	alternative access to station platform	-33.883957	151.116144	1	-	consult with TNSW	CR16	Secondary	MED	\$ -
AC16	Constitution Road	Dulwich Hill	Local Road	access	stairs only access	-33.902486	151.138001	1	-	no action	DH20	Secondary	MED	\$ -
AC17	Davis Street	Dulwich Hill	Local Road	access	stairs only access	-33.899337	151.140341	1	-	no action	DH116	Secondary	MED	\$ -
AC18	Boomerang Street	Haberfield	Local Road	access	stairs only access to park	-33.871425	151.144465	1	-	install accessible ramp	HA23	Secondary	MED	\$ 10,000
AC19	White Creek	Leichhardt	Local Road	access	no ramp between different height footpaths	-33.886716	151.163344	1	-	install new kerb ramp	LH157	Secondary	MED	\$ 2,500
AC2	Nelson Street	Annandale	Local Road	access	stairs only access	-33.879484	151.174831	1	-	install accessible ramp	AN68	Secondary	MED	\$ 10,000
AC22	Lilyfield Road	Lilyfield	Regional Road	access	stairs only access	-33.872221	151.167988	1	-	install accessible ramp	LF74	Secondary	MED	\$ 10,000
AC24	Lilyfield Road	Lilyfield	Regional Road	access	stairs only access	-33.872252	151.167966	1	-	install accessible ramp	LF74	Secondary	MED	\$ 10,000
AC26	Enmore Road	Marrickville	Regional Road	access	no access to push button	-33.904041	151.168294	1	-	consult with TNSW	MV11	Secondary	MED	\$ -
AC27	Illawarra Road	Marrickville	Regional Road	access	stairs only access	-33.918432	151.146907	1	-	install accessible ramp	MV100	Secondary	MED	\$ 10,000
AC30	Bedford Street	Newtown	Local Road	access	stairs only access to underpass	-33.896186	151.173503	1	-	install accessible ramp	NE17	Secondary	MED	\$ 10,000
AC32	Anzac Bridge	Rozelle	State Road	access	stairs only access	-33.867943	151.181197	1	-	no action	RO8	Secondary	MED	\$ -
AC33	Anzac Bridge	Rozelle	State Road	access	stairs only access	-33.868141	151.181188	1	-	no action	RO7	Secondary	MED	\$ -
AC34	Evans Street	Rozelle	Local Road	access	stairs only access	-33.867355	151.169111	1	-	install accessible ramp	RO35	Secondary	MED	\$ 10,000
AC35	Victoria Road	Rozelle	State Road	access	stairs only access	-33.860693	151.164353	1	-	consult with TNSW	RO84	Secondary	MED	\$ -
AC36	Maney Street	Rozelle	Local Road	access	stairs only access	-33.866115	151.173661	1	-	install new kerb ramp - pair	RO73	Secondary	MED	\$ 5,000
AC37	Graham Street	Rozelle	Local Road	access	stairs only access	-33.866456	151.174471	1	-	install accessible ramp	RO74	Secondary	MED	\$ 10,000
AC4	Pritchard Street	Annandale	Local Road	access	stairs only access	-33.874159	151.170476	1	-	install accessible ramp	AN122	Secondary	MED	\$ 10,000
AC41	View Street	Tempe	Local Road	access	stairs only access	-33.925798	151.156101	1	-	install accessible ramp	TE33	Secondary	MED	\$ 10,000
AC5	Rose Street	Annandale	Local Road	access	stairs only access	-33.877603	151.176526	1	-	install accessible ramp	AN95	Secondary	MED	\$ 10,000
AC6	Trafalgar Street	Annandale	Local Road	access	stairs only access	-33.876892	151.174355	1	-	install accessible ramp	AN103	Secondary	MED	\$ 10,000
AC8	Young Street	Annandale	Local Road	access	stairs only access to crossing	-33.88067	151.168203	1	-	install kerb extension	AN21	Secondary	MED	\$ 10,000
CD1	Annandale Street	Annandale	Local Road	crossing deficiency	poor kerb ramp alignment	-33.873888	151.172547	1	-	install new kerb ramp	AN3	Secondary	MED	\$ 2,500
CD10	Johnston Street	Annandale	State Road	crossing deficiency	misaligned kerb ramp	-33.885777	151.168895	1	-	install new kerb ramp	AN42	Secondary	MED	\$ 2,500
CD100	Annandale Street	Annandale	Local Road	crossing deficiency	at grade crossing missing tgsi	-33.88318	151.168222	1	-	install new Tactile Ground Surface Indicators	AN14	Secondary	MED	\$ 650
CD1000	Flood Street	Leichhardt	Local Road	crossing deficiency	poor kerb ramp alignment - pair	-33.886079	151.149736	1	-	install new kerb ramp - pair	LH59	Secondary	MED	\$ 5,000
CD1001	Flood Street	Leichhardt	Local Road	crossing deficiency	poor kerb ramp alignment	-33.887674	151.149464	1	-	install new kerb ramp	LH60	Secondary	MED	\$ 2,500
CD1002	Flood Street	Leichhardt	Local Road	crossing deficiency	misaligned kerb ramp	-33.889814	151.14898	1	-	install new kerb ramp	LH135	Secondary	MED	\$ 2,500
CD1006	Flood Street	Leichhardt	Local Road	crossing deficiency	at grade crossing missing tgsi	-33.886395	151.149857	1	-	install new Tactile Ground Surface Indicators	LH112	Secondary	MED	\$ 650
CD101	Annandale Street	Annandale	Local Road	crossing deficiency	poor kerb ramp alignment - pair	-33.882384	151.168704	1	-	install new kerb ramp - pair	AN12	Secondary	MED	\$ 5,000
CD1012	Flood Street	Leichhardt	Local Road	crossing deficiency	missing crossing point	-33.885577	151.149888	1	-	install new kerb ramp - pair	LH62	Secondary	MED	\$ 5,000
CD1013	Flood Street	Leichhardt	Local Road	crossing deficiency	at grade crossing missing tgsi - pair	-33.883786	151.14993	1	-	install new Tactile Ground Surface Indicators - pair	LH67	Secondary	MED	\$ 1,300
CD1017	Foster Street	Leichhardt	State Road	crossing deficiency	poor kerb ramp alignment	-33.88593	151.147574	1	-	install new kerb ramp	LH88	Secondary	MED	\$ 2,500
CD1019	Lords Road	Leichhardt	Local Road	crossing deficiency	poor kerb ramp alignment	-33.88607	151.147532	1	-	install new kerb ramp	LH87	Secondary	MED	\$ 2,500
CD102	Annandale Street	Annandale	Local Road	crossing deficiency	at grade crossing missing tgsi	-33.883194	151.168234	1	-	install new Tactile Ground Surface Indicators	AN14	Secondary	MED	\$ 650
CD1020	Foster Street	Leichhardt	State Road	crossing deficiency	poor kerb ramp alignment	-33.885963	151.147706	1	-	install new kerb ramp	LH88	Secondary	MED	\$ 2,500
CD1022	Foster Street	Leichhardt	State Road	crossing deficiency	misaligned kerb ramp	-33.88593	151.147731	1	-	install new kerb ramp	LH88	Secondary	MED	\$ 2,500
CD1023	Lords Road	Leichhardt	Local Road	crossing deficiency	poor kerb ramp alignment	-33.886043	151.14775	1	-	install new kerb ramp	LH88	Secondary	MED	\$ 2,500
CD1024	MacKenzie Street	Leichhardt	Local Road	crossing deficiency	misaligned kerb ramp - pair	-33.883299	151.161299	1	-	install new kerb ramp - pair	LH90	Secondary	MED	\$ 5,000
CD1025	Leichhardt Street	Leichhardt	Regional Road	crossing deficiency	poor kerb ramp construction	-33.883182	151.161236	1	-	install new kerb ramp	LH83	Secondary	MED	\$ 2,500
CD1026	Lords Road	Leichhardt	Local Road	crossing deficiency	at grade crossing missing tgsi	-33.885962	151.148314	1	-	install new Tactile Ground Surface Indicators	LH88	Secondary	MED	\$ 650
CD1027	Lords Road	Leichhardt	Local Road	crossing deficiency	poor kerb ramp alignment	-33.88607	151.146607	1	-	install new kerb ramp	LH87	Secondary	MED	\$ 2,500
CD1028	Lords Road	Leichhardt	Local Road	crossing deficiency	long driveway crossing point	-33.885792	151.148453	1	-	no action	LH88	Secondary	MED	\$ -
CD1029	Lords Road	Leichhardt	Local Road	crossing deficiency	long driveway crossing point	-33.885801	151.148442	1	-	no action	LH88	Secondary	MED	\$ -
CD103	Annandale Street	Annandale	Local Road	crossing deficiency	poor kerb ramp alignment	-33.88314	151.168216	1	-	install new kerb ramp	AN34	Secondary	MED	\$ 2,500
CD1030	Mackenzie Street	Leichhardt	Local Road	crossing deficiency	missing kerb ramp	-33.88445	151.161074	1	-	install new kerb ramp	LH147	Secondary	MED	\$ 2,500
CD1031	Mackenzie Street	Leichhardt	Local Road	crossing deficiency	missing kerb ramp	-33.884417	151.161133	1	-	install new kerb ramp	LH147	Secondary	MED	\$ 2,500
CD1035	Marion Street	Leichhardt	Regional Road	crossing deficiency	poor kerb ramp alignment	-33.884088	151.152036	1	-	install new kerb ramp	LH98	Secondary	MED	\$ 2,500
CD1036	Elswick Street	Leichhardt	Local Road	crossing deficiency	misaligned kerb ramp - pair	-33.884161	151.15199	1	-	install new kerb ramp - pair	LH46	Secondary	MED	\$ 5,000
CD1037	Elswick Street	Leichhardt	Local Road	crossing deficiency	poor kerb ramp alignment	-33.884032	151.151886	1	-	install new kerb ramp	LH97	Secondary	MED	\$ 2,500
CD1038	Marion Street	Leichhardt	Regional Road	crossing deficiency	misaligned kerb ramp - pair	-33.884079	151.151889	1	-	install new kerb ramp - pair	LH97	Secondary	MED	\$ 5,000
CD1039	Marion Street	Leichhardt	Regional Road	crossing deficiency	poor kerb ramp alignment	-33.884167	151.151056	1	-	install new kerb ramp	LH97	Secondary	MED	\$ 2,500
CD1040	Marion Street	Leichhardt	Regional Road	crossing deficiency	poor kerb ramp alignment	-33.884143	151.150094	1	-	install new kerb ramp	LH96	Secondary	MED	\$ 2,500
CD1045	Foster Street	Leichhardt	State Road	crossing deficiency	poor kerb ramp alignment	-33.88413	151.147534	1	-	install new kerb ramp	LH71	Secondary	MED	\$ 2,500
CD1046	Marion Street	Leichhardt	Regional Road	crossing deficiency	at grade crossing missing tgsi	-33.884092	151.145378	1	-	install new Tactile Ground Surface Indicators	LH92	Secondary	MED	\$ 650
CD1048	Catherine Street	Leichhardt	Local Road	crossing deficiency	poor kerb ramp alignment	-33.879311	151.164138	1	-	install new kerb ramp	LH24	Secondary	MED	\$ 2,500
CD1049	John Street	Leichhardt	Local Road	crossing deficiency	poor kerb ramp alignment	-33.879799	151.166228	1	-	install new kerb ramp	LH109	Secondary	MED	\$ 2,500
CD105	Booth Street	Annandale	Regional Road	crossing deficiency	narrow kerb ramp	-33.881	151.169297	1	-	install new kerb ramp	AN11	Secondary	MED	\$ 2,500
CD1050	Moore Street	Leichhardt	Regional Road	crossing deficiency	missing crossing point	-33.879754	151.166258	1	-	install new kerb ramp - pair	LH109	Secondary	MED	\$ 5,000
CD1051	Moore Street	Leichhardt	Regional Road	crossing deficiency	at grade crossing missing tgsi	-33.879639	151.166627	1	-	install new Tactile Ground Surface Indicators	LH110	Secondary	MED	\$ 650
CD1053	MacKenzie Street	Leichhardt	Local Road	crossing deficiency	missing kerb ramp	-33.878769	151.161921	1	-	install new kerb ramp	LH104	Secondary	MED	\$ 2,500
CD1054	MacKenzie Street	Leichhardt	Local Road	crossing deficiency	narrow kerb ramp	-33.878784	151.161971	1	-	install new kerb ramp	LH105	Secondary	MED	\$ 2,500
CD1055	Ainsworth Street	Leichhardt	Local Road	crossing deficiency	misaligned kerb ramp	-33.878855	151.16248	1	-	install new kerb ramp	LH105	Secondary	MED	\$ 2,500
CD1056	White Street	Leichhardt	Local Road	crossing deficiency	poor kerb ramp alignment	-33.879777	151.166646	1	-	install new kerb ramp	LH110	Secondary	MED	\$ 2,500
CD1057	Ainsworth Street	Leichhardt	Local Road	crossing deficiency	steep kerb ramp	-33.878862	151.162513	1	-	install new kerb ramp - pair	LH105	Secondary	MED	\$ 5,000
CD106	Annandale Street	Annandale	Local Road	crossing deficiency	poor kerb ramp alignment	-33.880986	151.169307	1	-	install new kerb ramp	AN11	Secondary	MED	\$ 2,500
CD1065	Norton Street	Leichhardt	Local Road	crossing deficiency	poor kerb ramp alignment - pair	-33.877222	151.156315	1	-	install new kerb ramp - pair	LH126	Secondary	MED	\$ 5,000
CD1066	Norton Street	Leichhardt	Local Road	crossing deficiency	misaligned kerb ramp - pair	-33.877151	151.156128	1	-	install new kerb ramp - pair	LH126	Secondary	MED	\$ 5,000
CD107	Annandale Street	Annandale	Local Road	crossing deficiency	poor kerb ramp alignment	-33.88092	151.169327	1	-	install new kerb ramp	AN10	Secondary	MED	\$ 2,500
CD1071	Catherine Street	Leichhardt	Local Road	crossing deficiency	poor kerb ramp alignment - pair	-33.887893	151.161242	1	-	install new kerb ramp - pair	LH144	Secondary	MED	\$ 5,000
CD108	Annandale Street	Annandale	Local Road	crossing deficiency	at grade crossing missing tgsi - pair	-33.880449	151.169603	1	-	install new Tactile Ground Surface Indicators - pair	AN10	Secondary	MED	\$ 1,300
CD1082	George Street	Leichhardt	Local Road	crossing deficiency	poor kerb ramp alignment - pair	-33.889958	151.148488	1	-	install new kerb ramp - pair	LH134	Secondary	MED	\$ 5,000
CD1085	Prospect Street	Leichhardt	Local Road	crossing deficiency	misaligned kerb ramp - pair	-33.884458	151.160544	1	-	install new kerb ramp - pair	LH147	Secondary	MED	\$ 5,000
CD1086	Prospect Street	Leichhardt	Local Road	crossing deficiency	misaligned kerb ramp	-33.884457	151.160505	1	-	install new kerb ramp	LH147	Secondary	MED	\$ 2,500
CD1087	Prospect Street	Leichhardt	Local Road	crossing deficiency	missing kerb ramp	-33.884416	151.160492	1	-	install new kerb ramp	LH147	Secondary	MED	\$ 2,500
CD1088	Hay Street	Leichhardt	Local Road	crossing deficiency	missing kerb ramp	-33.884487	151.160498	1	-	install new kerb ramp	LH147	Secondary	MED	\$ 2,500
CD109	Annandale Street	Annandale	Local Road	crossing deficiency	at grade crossing missing tgsi	-33.880089	151.168751	1	-	install new Tactile Ground Surface Indicators	AN22	Secondary	MED	\$ 650
CD1090	John Street	Leichhardt	Local Road	crossing deficiency	poor kerb ramp alignment - pair	-33.882791	151.165404	1	-	install new kerb ramp - pair	LH150	Secondary	MED	\$ 5,000
CD1091	Emma Lane	Leichhardt	Regional Road	crossing deficiency	raised kerb ramp lip	-33.882864	151.164907	1	-	install new kerb ramp	LH151	Secondary	MED	\$ 2,500
CD1092	Styles Street	Leichhardt	Regional Road	crossing deficiency	raised kerb ramp lip	-33.882868	151.164853	1	-	install new kerb ramp	LH151	Secondary	MED	\$ 2,500
CD1093	Emma Street	Leichhardt	Local Road	crossing deficiency	misaligned kerb ramp - pair	-33.882927	151.164416	1	-	install new kerb ramp - pair	LH148	Secondary	MED	\$ 5,000
CD1094	Thornby Avenue	Leichhardt	Local Road	crossing deficiency	poor kerb ramp alignment - pair	-33.882977	151.164416	1	-	install new kerb ramp - pair	LH148	Secondary	MED	\$ 5,000
CD1095	Coleridge Street	Leichhardt	Local Road	crossing deficiency	misaligned kerb ramp	-33.883269	151.161884	1	-	install new kerb ramp	LH149	Secondary	MED	\$ 2,500
CD1096	Styles Street	Leichhardt	Regional Road	crossing deficiency	missing kerb ramp	-33.883376	151.162024	1	-	install new kerb ramp	LH149	Secondary	MED	\$ 2,500
CD1097	Coleridge Lane	Leichhardt	Local Road	crossing deficiency	misaligned kerb ramp - pair	-33.883197	151.162313	1	-	install new kerb ramp - pair	LH149	Secondary	MED	\$ 5,000
CD1098	Styles Street	Leichhardt	Regional Road	crossing deficiency	narrow refuge island	-33.882698	151.16639	1	-	install new refuge island	AN33	Secondary	MED	\$ 15,000
CD11	Bignell Lane	Annandale	Local Road	crossing deficiency	poor kerb ramp alignment	-33.886099	151.176235	1	-	install new kerb ramp	AN19	Secondary	MED	\$ 2,500
CD1100	Kegworth Street	Leichhardt	Local Road	crossing deficiency	long crossing	-33.88703	151.147364	1	-	install kerb extension				



P4909 Inner West PAMP  
Detailed Works Program  
All Treatments  
6 August 2021

Issue ID	Street	Suburb	Classification	Category	Issue	Latitude	Longitude	Quantity	Length	Recommendation	Segment ID	Segment Hierarchy	Treatment Priority	Cost
CD1101	Kegworth Street	Leichhardt	Local Road	crossing deficiency	poor kerb ramp alignment - pair	-33.887094	151.147313	1	-	install new kerb ramp - pair	LH154	Secondary	MED	\$ 5,000
CD1102	Beeson Street	Leichhardt	Local Road	crossing deficiency	poor kerb ramp alignment	-33.887924	151.147137	1	-	install new kerb ramp	LH154	Secondary	MED	\$ 2,500
CD1103	White Creek	Leichhardt	Local Road	crossing deficiency	at grade crossing missing tgsi - pair	-33.884052	151.165038	1	-	install new Tactile Ground Surface Indicators - pair	LH161	Secondary	MED	\$ 1,300
CD1104	White Creek	Leichhardt	Local Road	crossing deficiency	at grade crossing missing tgsi - pair	-33.88408	151.165027	1	-	install new Tactile Ground Surface Indicators - pair	LH161	Secondary	MED	\$ 1,300
CD1105	White Creek	Leichhardt	Local Road	crossing deficiency	at grade crossing missing tgsi - pair	-33.885008	151.164792	1	-	install new Tactile Ground Surface Indicators - pair	LH162	Secondary	MED	\$ 1,300
CD1106	White Creek	Leichhardt	Local Road	crossing deficiency	missing kerb ramp - pair	-33.883942	151.165139	1	-	install new kerb ramp - pair	LH163	Secondary	MED	\$ 5,000
CD1107	White Creek	Leichhardt	Local Road	crossing deficiency	at grade crossing missing tgsi - pair	-33.885071	151.164803	1	-	install new Tactile Ground Surface Indicators - pair	LH164	Secondary	MED	\$ 1,300
CD1108	White Creek	Leichhardt	Local Road	crossing deficiency	missing kerb ramp	-33.886365	151.164099	1	-	install new kerb ramp	LH165	Secondary	MED	\$ 2,500
CD1109	White Creek	Leichhardt	Local Road	crossing deficiency	narrow kerb ramp	-33.886268	151.164173	1	-	install new kerb ramp	LH166	Secondary	MED	\$ 2,500
CD1110	White Creek	Leichhardt	Local Road	crossing deficiency	at grade crossing missing tgsi	-33.886292	151.164105	1	-	install new Tactile Ground Surface Indicators	LH167	Secondary	MED	\$ 650
CD1111	White Creek	Leichhardt	Local Road	crossing deficiency	missing crossing point	-33.88667	151.163356	1	-	install new kerb ramp - pair	LH168	Secondary	MED	\$ 5,000
CD1112	William Street	Leichhardt	Local Road	crossing deficiency	missing kerb ramp	-33.87734	151.156443	1	-	install new kerb ramp	LH169	Secondary	MED	\$ 2,500
CD1113	William Street	Leichhardt	Local Road	crossing deficiency	missing kerb ramp	-33.877649	151.152042	1	-	install new kerb ramp	LH170	Secondary	MED	\$ 2,500
CD1115	William Street	Leichhardt	Local Road	crossing deficiency	at grade crossing missing tgsi	-33.877225	151.158285	1	-	install new Tactile Ground Surface Indicators	LH171	Secondary	MED	\$ 650
CD1116	William Street	Leichhardt	Local Road	crossing deficiency	at grade crossing missing tgsi	-33.877252	151.157563	1	-	install new Tactile Ground Surface Indicators	LH172	Secondary	MED	\$ 650
CD1117	William Street	Leichhardt	Local Road	crossing deficiency	misaligned kerb ramp	-33.877261	151.157481	1	-	install new kerb ramp	LH173	Secondary	MED	\$ 2,500
CD1118	William Street	Leichhardt	Local Road	crossing deficiency	misaligned refuge island	-33.877794	151.150239	1	-	re-construct refuge island	LH174	Secondary	MED	\$ 15,000
CD1119	William Street	Leichhardt	Local Road	crossing deficiency	poor kerb ramp alignment - pair	-33.877248	151.149287	1	-	install new kerb ramp - pair	LH175	Secondary	MED	\$ 5,000
CD1120	William Street	Leichhardt	Local Road	crossing deficiency	poor kerb ramp alignment	-33.877603	151.150211	1	-	install new kerb ramp	LH176	Secondary	MED	\$ 2,500
CD1121	William Street	Leichhardt	Local Road	crossing deficiency	poor kerb ramp alignment	-33.877831	151.150697	1	-	install new kerb ramp	LH177	Secondary	MED	\$ 2,500
CD1122	William Street	Leichhardt	Local Road	crossing deficiency	poor kerb ramp alignment - pair	-33.877761	151.15119	1	-	install new kerb ramp - pair	LH178	Secondary	MED	\$ 5,000
CD1123	William Street	Leichhardt	Local Road	crossing deficiency	poor kerb ramp alignment - pair	-33.877508	151.152522	1	-	install new kerb ramp - pair	LH179	Secondary	MED	\$ 5,000
CD1124	William Street	Leichhardt	Local Road	crossing deficiency	poor kerb ramp alignment - pair	-33.877422	151.154471	1	-	install new kerb ramp - pair	LH180	Secondary	MED	\$ 5,000
CD1125	William Street	Leichhardt	Local Road	crossing deficiency	missing crossing point	-33.877463	151.154597	1	-	install new kerb ramp - pair	LH181	Secondary	MED	\$ 5,000
CD1126	William Street	Leichhardt	Local Road	crossing deficiency	poor kerb ramp alignment	-33.877464	151.153579	1	-	install new kerb ramp	LH182	Secondary	MED	\$ 2,500
CD1127	William Street	Leichhardt	Local Road	crossing deficiency	poor kerb ramp alignment	-33.877468	151.153111	1	-	install new kerb ramp	LH183	Secondary	MED	\$ 2,500
CD1128	William Street	Leichhardt	Local Road	crossing deficiency	at grade crossing missing tgsi - pair	-33.877625	151.153017	1	-	install new Tactile Ground Surface Indicators - pair	LH184	Secondary	MED	\$ 1,300
CD1129	William Street	Leichhardt	Local Road	crossing deficiency	missing kerb ramp	-33.877363	151.155435	1	-	install new kerb ramp	LH185	Secondary	MED	\$ 2,500
CD1130	William Street	Leichhardt	Local Road	crossing deficiency	missing kerb ramp - pair	-33.87764	151.151718	1	-	install new kerb ramp - pair	LH186	Secondary	MED	\$ 5,000
CD1131	William Street	Leichhardt	Local Road	crossing deficiency	missing kerb ramp - pair	-33.8776	151.152178	1	-	install new kerb ramp - pair	LH187	Secondary	MED	\$ 5,000
CD1132	Allen Street	Leichhardt	Local Road	crossing deficiency	misaligned refuge island	-33.880329	151.149981	1	-	re-construct refuge island	LH188	Secondary	MED	\$ 15,000
CD1133	Allen Street	Leichhardt	Local Road	crossing deficiency	at grade crossing missing tgsi	-33.880432	151.148781	1	-	install new Tactile Ground Surface Indicators	LH189	Secondary	MED	\$ 650
CD1134	Allen Street	Leichhardt	Local Road	crossing deficiency	missing kerb ramp	-33.880415	151.149948	1	-	install new kerb ramp	LH190	Secondary	MED	\$ 2,500
CD1136	Allen Street	Leichhardt	Local Road	crossing deficiency	misaligned kerb ramp - pair	-33.880203	151.153377	1	-	install new kerb ramp - pair	LH191	Secondary	MED	\$ 5,000
CD1137	Allen Street	Leichhardt	Local Road	crossing deficiency	missing kerb ramp	-33.880069	151.154826	1	-	install new kerb ramp	LH192	Secondary	MED	\$ 2,500
CD1138	Allen Street	Leichhardt	Local Road	crossing deficiency	poor kerb ramp alignment	-33.880061	151.154864	1	-	install new kerb ramp	LH193	Secondary	MED	\$ 2,500
CD1139	Allen Street	Leichhardt	Local Road	crossing deficiency	misaligned kerb ramp	-33.880102	151.156007	1	-	install new kerb ramp	LH194	Secondary	MED	\$ 2,500
CD1140	Allen Street	Leichhardt	Local Road	crossing deficiency	poor kerb ramp alignment	-33.879943	151.155794	1	-	install new kerb ramp	LH195	Secondary	MED	\$ 2,500
CD1143	Balmain Road	Leichhardt	Regional Road	crossing deficiency	poor kerb ramp alignment	-33.878192	151.159698	1	-	install new kerb ramp	LH196	Secondary	MED	\$ 2,500
CD115	Annandale Street	Annandale	Local Road	crossing deficiency	at grade crossing missing tgsi	-33.878108	151.17055	1	-	install new Tactile Ground Surface Indicators	LH197	Secondary	MED	\$ 650
CD1156	Prospect Street	Leichhardt	Local Road	crossing deficiency	poor kerb ramp alignment - pair	-33.884515	151.159195	1	-	install new kerb ramp - pair	LH198	Secondary	MED	\$ 5,000
CD116	Annandale Street	Annandale	Local Road	crossing deficiency	at grade crossing missing tgsi	-33.878042	151.170576	1	-	install new Tactile Ground Surface Indicators	LH199	Secondary	MED	\$ 650
CD1160	Style Street	Leichhardt	Regional Road	crossing deficiency	misaligned kerb ramp	-33.883185	151.162853	1	-	install new kerb ramp	LH200	Secondary	MED	\$ 2,500
CD1161	Catherine Street	Leichhardt	Local Road	crossing deficiency	poor kerb ramp alignment	-33.887213	151.161611	1	-	install new kerb ramp	LH201	Secondary	MED	\$ 2,500
CD1162	Catherine Street	Leichhardt	Local Road	crossing deficiency	at grade crossing missing tgsi	-33.887058	151.161682	1	-	install new Tactile Ground Surface Indicators	LH202	Secondary	MED	\$ 650
CD1164	Carrington Street	Lewisham	Local Road	crossing deficiency	poor kerb ramp alignment	-33.890489	151.147837	1	-	install new kerb ramp	LH203	Secondary	MED	\$ 2,500
CD1169	Hunter Street	Lewisham	Local Road	crossing deficiency	narrow kerb ramp - pair	-33.895509	151.149447	1	-	install new kerb ramp - pair	LH204	Secondary	MED	\$ 5,000
CD117	Annandale Street	Annandale	Local Road	crossing deficiency	poor kerb ramp alignment	-33.875909	151.171659	1	-	install new kerb ramp	LH205	Secondary	MED	\$ 2,500
CD1170	Hunter Street	Lewisham	Local Road	crossing deficiency	misaligned kerb ramp	-33.895262	151.149439	1	-	install new kerb ramp	LH206	Secondary	MED	\$ 2,500
CD1171	Hunter Street	Lewisham	Local Road	crossing deficiency	poor kerb ramp alignment	-33.895244	151.149209	1	-	install new kerb ramp	LH207	Secondary	MED	\$ 2,500
CD1172	Hunter Street	Lewisham	Local Road	crossing deficiency	misaligned kerb ramp	-33.895096	151.149246	1	-	install new kerb ramp	LH208	Secondary	MED	\$ 2,500
CD1173	Hunter Street	Lewisham	Local Road	crossing deficiency	misaligned kerb ramp	-33.895193	151.149228	1	-	install new kerb ramp	LH209	Secondary	MED	\$ 2,500
CD118	Annandale Street	Annandale	Local Road	crossing deficiency	poor kerb ramp alignment	-33.875617	151.171711	1	-	install new kerb ramp	LH210	Secondary	MED	\$ 2,500
CD1181	Gould Avenue	Lewisham	Local Road	crossing deficiency	at grade crossing missing tgsi	-33.898134	151.149195	1	-	install new Tactile Ground Surface Indicators	LH211	Secondary	MED	\$ 650
CD1182	Henry Street	Lewisham	Local Road	crossing deficiency	poor kerb ramp alignment	-33.894035	151.145379	1	-	install new kerb ramp	LH212	Secondary	MED	\$ 2,500
CD1186	McGill Street	Lewisham	Local Road	crossing deficiency	poor kerb ramp alignment	-33.895063	151.143783	1	-	install new kerb ramp	LH213	Secondary	MED	\$ 2,500
CD1187	McGill Street	Lewisham	Local Road	crossing deficiency	poor kerb ramp alignment	-33.89508	151.143879	1	-	install new kerb ramp	LH214	Secondary	MED	\$ 2,500
CD1188	Old Canterbury Road	Lewisham	State Road	crossing deficiency	long crossing	-33.895069	151.144053	1	-	requires further investigation - long crossing	LH215	Secondary	MED	\$ 5,000
CD1189	Old Canterbury Road	Lewisham	State Road	crossing deficiency	missing crossing point	-33.895198	151.142929	1	-	further investigation required - pedestrian refuge or crossing (signal)	LH216	Secondary	MED	\$ 15,000
CD119	Annandale Street	Annandale	Local Road	crossing deficiency	misaligned refuge island	-33.875891	151.171658	1	-	re-construct refuge island	LH217	Secondary	MED	\$ 15,000
CD1192	Parramatta Road	Lewisham	State Road	crossing deficiency	misaligned kerb ramp - pair	-33.889953	151.148908	1	-	install new kerb ramp - pair	LH218	Secondary	MED	\$ 5,000
CD1194	Smith Street	Lewisham	Local Road	crossing deficiency	poor kerb ramp alignment	-33.893422	151.14337	1	-	install new kerb ramp	LH219	Secondary	MED	\$ 2,500
CD1196	Thomas Street	Lewisham	Local Road	crossing deficiency	misaligned kerb ramp - pair	-33.891453	151.147992	1	-	install new kerb ramp - pair	LH220	Secondary	MED	\$ 5,000
CD1199	Toothill Street	Lewisham	Regional Road	crossing deficiency	at grade crossing missing tgsi	-33.896345	151.145674	1	-	install new Tactile Ground Surface Indicators	LH221	Secondary	MED	\$ 650
CD12	Bignell Lane	Annandale	Local Road	crossing deficiency	poor kerb ramp construction	-33.886159	151.176304	1	-	install new kerb ramp	LH222	Secondary	MED	\$ 2,500
CD120	Annandale Street	Annandale	Local Road	crossing deficiency	at grade crossing missing tgsi	-33.873535	151.172571	1	-	install new Tactile Ground Surface Indicators	LH223	Secondary	MED	\$ 650
CD1200	Toothill Street	Lewisham	Regional Road	crossing deficiency	misaligned kerb ramp	-33.896917	151.14628	1	-	install new kerb ramp	LH224	Secondary	MED	\$ 2,500
CD1201	Toothill Street	Lewisham	Regional Road	crossing deficiency	misaligned kerb ramp - pair	-33.896942	151.146453	1	-	install new kerb ramp - pair	LH225	Secondary	MED	\$ 5,000
CD1202	Toothill Street	Lewisham	Regional Road	crossing deficiency	misaligned refuge island	-33.896913	151.146431	1	-	re-construct refuge island	LH226	Secondary	MED	\$ 15,000
CD1205	Toothill Street	Lewisham	Regional Road	crossing deficiency	narrow kerb ramp	-33.897617	151.147062	1	-	install new kerb ramp	LH227	Secondary	MED	\$ 2,500
CD1206	Toothill Street	Lewisham	Regional Road	crossing deficiency	missing kerb ramp	-33.894914	151.144458	1	-	install new kerb ramp	LH228	Secondary	MED	\$ 2,500
CD1210	Old Canterbury Road	Lewisham	State Road	crossing deficiency	poor kerb ramp alignment - pair	-33.893083	151.145792	1	-	install new kerb ramp - pair	LH229	Secondary	MED	\$ 5,000
CD1211	Longport Street	Lewisham	Regional Road	crossing deficiency	narrow kerb ramp	-33.893093	151.145801	1	-	install new kerb ramp	LH230	Secondary	MED	\$ 2,500
CD1212	Trafalgar Street	Lewisham	Regional Road	crossing deficiency	misaligned kerb ramp	-33.892925	151.144963	1	-	install new kerb ramp	LH231	Secondary	MED	\$ 2,500
CD1219	Charlotte Street	Lilyfield	Local Road	crossing deficiency	narrow kerb ramp	-33.876622	151.160461	1	-	install new kerb ramp	LH232	Secondary	MED	\$ 2,500
CD122	Annandale Street	Annandale	Local Road	crossing deficiency	at grade crossing missing tgsi	-33.873485	151.17257	1	-	install new Tactile Ground Surface Indicators	LH233	Secondary	MED	\$ 650
CD1226	Carrington Street	Lilyfield	Local Road	crossing deficiency	poor kerb ramp alignment - pair	-33.869535	151.162736	1	-	install new kerb ramp - pair	LH234	Secondary	MED	\$ 5,000
CD1227	The Boulevard	Lilyfield	Local Road	crossing deficiency	poor kerb ramp alignment - pair	-33.869991	151.162201	1	-	install new kerb ramp - pair	LH235	Secondary	MED	\$ 5,000
CD1228	The Boulevard	Lilyfield	Local Road	crossing deficiency	long crossing point	-33.870013	151.162216	1	-	install kerb extension / refuge island	LH236	Secondary	MED	\$ 10,000
CD1229	May Street	Lilyfield	Local Road	crossing deficiency	poor kerb ramp alignment - pair	-33.870741	151.161392	1	-	install new kerb ramp - pair	LH237	Secondary	MED	\$ 5,000
CD123	Annandale Street	Annandale	Local Road	crossing deficiency	missing crossing point	-33.872587	151.172545	1	-	install new kerb ramp - pair	LH238	Secondary	MED	\$ 5,000
CD1230	Helene Street	Lilyfield	Local Road	crossing deficiency	poor kerb ramp alignment - pair	-33.871139	151.160992	1	-	install new kerb ramp - pair	LH239	Secondary	MED	\$ 5,000
CD1234	Glendale Drive	Lilyfield	Local Road	crossing deficiency	at grade crossing missing tgsi	-33.870851	151.161068	1	-	install new Tactile Ground Surface Indicators	LH240	Secondary	MED	\$ 650
CD1235	Glendale Drive	Lilyfield	Local Road	crossing deficiency	at grade crossing missing tgsi	-33.870199	151.161825	1	-	install new Tactile Ground Surface Indicators	LH241	Secondary	MED	\$ 650
CD1236	Balmain Road	Lilyfield	Regional Road	crossing deficiency	missing kerb ramp	-33.873733	151.160391	1	-	install new kerb ramp	LH242	Secondary	MED	\$ 2,500
CD1237	Balmain Road	Lilyfield	Regional Road	crossing deficiency	missing kerb ramp	-33.872918	151.160052	1	-	install new kerb ramp	LH243	Secondary	MED	\$ 2,500
CD1239	Eric Street	Lilyfield	Local Road	crossing deficiency	poor kerb ramp alignment	-33.873156	151.160164	1	-	install new kerb ramp	LH244	Secondary	MED	\$ 2,500
CD124	Annandale Street	Annandale	Local Road	crossing deficiency	misaligned kerb ramp	-33.873101	151.172573	1	-	install new kerb ramp	LH245	Secondary	MED	\$ 2,500
CD1243	Catherine Street	Lilyfield	Local Road	crossing deficiency	poor ker									



**P4909 Inner West PAMP**  
**Detailed Works Program**  
**All Treatments**  
**6 August 2021**

Issue ID	Street	Suburb	Classification	Category	Issue	Latitude	Longitude	Quantity	Length	Recommendation	Segment ID	Segment Hierarchy	Treatment Priority	Cost
CD1246	Church Street	Lilyfield	Local Road	crossing deficiency	poor kerb ramp alignment - pair	-33.870237	151.156706	1	-	install new kerb ramp - pair	LH249	Secondary	MED	\$ 5,000
CD125	Annandale Street	Annandale	Local Road	crossing deficiency	poor kerb ramp alignment - pair	-33.888006	151.166082	1	-	install new kerb ramp - pair	LH250	Secondary	MED	\$ 5,000
CD1250	James Street	Lilyfield	State Road	crossing deficiency	poor kerb ramp alignment	-33.875032	151.155116	1	-	install new kerb ramp	LH251	Secondary	MED	\$ 2,500
CD1251	James Street	Lilyfield	State Road	crossing deficiency	poor kerb ramp alignment	-33.874741	151.155266	1	-	install new kerb ramp	LH252	Secondary	MED	\$ 2,500
CD1254	Frazer Street	Lilyfield	Local Road	crossing deficiency	missing kerb ramp - pair	-33.870086	151.152039	1	-	install new kerb ramp - pair	LH253	Secondary	MED	\$ 5,000
CD1255	Glover Street	Lilyfield	Local Road	crossing deficiency	poor kerb ramp alignment	-33.869573	151.156519	1	-	install new kerb ramp	LH254	Secondary	MED	\$ 2,500
CD1256	Glover Street	Lilyfield	Local Road	crossing deficiency	at grade crossing missing tgsi	-33.869137	151.156221	1	-	install new Tactile Ground Surface Indicators	LH255	Secondary	MED	\$ 650
CD1260	Grove Street	Lilyfield	Local Road	crossing deficiency	poor kerb ramp alignment - pair	-33.872581	151.164457	1	-	install new kerb ramp - pair	LH256	Secondary	MED	\$ 5,000
CD1266	Grove Street	Lilyfield	Local Road	crossing deficiency	poor kerb ramp alignment	-33.869987	151.163655	1	-	install new kerb ramp	LH257	Secondary	MED	\$ 2,500
CD1267	Grove Street	Lilyfield	Local Road	crossing deficiency	poor kerb ramp alignment - pair	-33.869554	151.16348	1	-	install new kerb ramp - pair	LH258	Secondary	MED	\$ 5,000
CD1268	Grove Street	Lilyfield	Local Road	crossing deficiency	missing kerb ramp - pair	-33.86944	151.163364	1	-	install new kerb ramp - pair, and Tactile Ground Surface Indicators	LH259	Secondary	MED	\$ 6,300
CD1269	City West Link Bridge	Lilyfield	Local Road	crossing deficiency	poor kerb ramp alignment	-33.874603	151.154996	1	-	install new kerb ramp	LH260	Secondary	MED	\$ 2,500
CD127	Annandale Street	Annandale	Local Road	crossing deficiency	driver confusion at unconventional crossing	-33.87583	151.171631	1	-	further investigation required - pedestrian crossing	LH261	Secondary	MED	\$ 10,000
CD1270	Foucart Lane	Lilyfield	Local Road	crossing deficiency	poor kerb ramp alignment	-33.871631	151.169173	1	-	install new kerb ramp	LH262	Secondary	MED	\$ 2,500
CD1271	Cecily Street	Lilyfield	Local Road	crossing deficiency	poor kerb ramp alignment	-33.871877	151.16884	1	-	install new kerb ramp	LH263	Secondary	MED	\$ 2,500
CD1272	Cecily Lane	Lilyfield	Local Road	crossing deficiency	poor kerb ramp alignment - pair	-33.872049	151.168409	1	-	install new kerb ramp - pair	LH264	Secondary	MED	\$ 5,000
CD1273	Lamb Street	Lilyfield	Local Road	crossing deficiency	poor kerb ramp alignment - pair	-33.872583	151.167237	1	-	install new kerb ramp - pair	LH265	Secondary	MED	\$ 5,000
CD1274	Lamb Lane	Lilyfield	Local Road	crossing deficiency	poor kerb ramp alignment	-33.872726	151.16665	1	-	install new kerb ramp	LH266	Secondary	MED	\$ 2,500
CD1275	Justin Street	Lilyfield	Local Road	crossing deficiency	poor kerb ramp alignment - pair	-33.87279	151.166326	1	-	install new kerb ramp - pair	LH267	Secondary	MED	\$ 5,000
CD1276	Halloran Street	Lilyfield	Local Road	crossing deficiency	poor kerb ramp alignment - pair	-33.873022	151.165352	1	-	install new kerb ramp - pair	LH268	Secondary	MED	\$ 5,000
CD1277	Grove Street	Lilyfield	Local Road	crossing deficiency	misaligned kerb ramp - pair	-33.873096	151.16479	1	-	install new kerb ramp - pair	LH269	Secondary	MED	\$ 5,000
CD1278	Catherine Street	Lilyfield	Local Road	crossing deficiency	poor kerb ramp alignment - pair	-33.873326	151.16443	1	-	install new kerb ramp - pair	LH270	Secondary	MED	\$ 5,000
CD1279	Lilyfield Road	Lilyfield	Regional Road	crossing deficiency	at grade crossing missing tgsi	-33.873056	151.165801	1	-	install new Tactile Ground Surface Indicators	LH271	Secondary	MED	\$ 650
CD128	Taylor Street	Annandale	Local Road	crossing deficiency	steep kerb ramp - pair	-33.88276	151.174598	1	-	install new kerb ramp	LH272	Secondary	MED	\$ 2,500
CD1280	Trevor Street	Lilyfield	Regional Road	crossing deficiency	misaligned kerb ramp	-33.87363	151.162639	1	-	install new kerb ramp	LH273	Secondary	MED	\$ 2,500
CD1281	Lilyfield Road	Lilyfield	Regional Road	crossing deficiency	missing kerb ramp	-33.873268	151.164257	1	-	install new kerb ramp	LH274	Secondary	MED	\$ 2,500
CD1282	Lilyfield Road	Lilyfield	Regional Road	crossing deficiency	poor kerb ramp alignment - pair	-33.874308	151.160715	1	-	install new kerb ramp - pair	LH275	Secondary	MED	\$ 5,000
CD1283	Balmain Road	Lilyfield	Regional Road	crossing deficiency	poor kerb ramp alignment - pair	-33.874159	151.160669	1	-	install new kerb ramp - pair	LH276	Secondary	MED	\$ 5,000
CD1284	Edward Street	Lilyfield	Regional Road	crossing deficiency	poor kerb ramp alignment	-33.873954	151.161247	1	-	install new kerb ramp	LH277	Secondary	MED	\$ 2,500
CD1286	Henry Street	Lilyfield	Local Road	crossing deficiency	poor kerb ramp alignment	-33.874095	151.15717	1	-	install new kerb ramp	LH278	Secondary	MED	\$ 2,500
CD1287	Norton Road	Lilyfield	Local Road	crossing deficiency	poor kerb ramp alignment - pair	-33.873755	151.155943	1	-	install new kerb ramp - pair	LH279	Secondary	MED	\$ 5,000
CD1288	Norton Road	Lilyfield	Local Road	crossing deficiency	missing refuge island	-33.873748	151.155973	1	-	install new refuge island	LH280	Secondary	MED	\$ 15,000
CD1289	James Street	Lilyfield	State Road	crossing deficiency	poor kerb ramp alignment	-33.873586	151.15521	1	-	install new kerb ramp	LH281	Secondary	MED	\$ 2,500
CD1297	Steward Street	Lilyfield	Local Road	crossing deficiency	poor kerb ramp alignment	-33.873744	151.156417	1	-	install new kerb ramp	LH282	Secondary	MED	\$ 2,500
CD1298	Rayner Street	Lilyfield	Local Road	crossing deficiency	poor kerb ramp alignment - pair	-33.874288	151.158929	1	-	install new kerb ramp - pair	LH283	Secondary	MED	\$ 5,000
CD1299	Lilyfield Road	Lilyfield	Regional Road	crossing deficiency	missing kerb ramp - pair	-33.872254	151.167973	1	-	install new kerb ramp - pair	LH284	Secondary	MED	\$ 5,000
CD13	Annandale Street	Annandale	Local Road	crossing deficiency	poor kerb ramp alignment	-33.886988	151.166503	1	-	install new kerb ramp	LH285	Secondary	MED	\$ 2,500
CD1300	Lilyfield Road	Lilyfield	Regional Road	crossing deficiency	missing crossing point - future park access	-33.872249	151.167957	1	-	install new kerb ramp - pair, new refuge island	LH286	Secondary	MED	\$ 7,000
CD131	Booth Street	Annandale	Regional Road	crossing deficiency	poor kerb ramp alignment - pair	-33.880436	151.167526	1	-	install new kerb ramp - pair	LH287	Secondary	MED	\$ 5,000
CD1311	James Street	Lilyfield	State Road	crossing deficiency	poor kerb ramp alignment	-33.873579	151.155236	1	-	install new kerb ramp	LH288	Secondary	MED	\$ 2,500
CD1314	Perry Street	Lilyfield	Local Road	crossing deficiency	missing kerb ramp - pair	-33.872496	151.155553	1	-	install new kerb ramp - pair	LH289	Secondary	MED	\$ 5,000
CD1318	Steward Street	Lilyfield	Local Road	crossing deficiency	poor kerb ramp alignment	-33.872402	151.156249	1	-	install new kerb ramp	LH290	Secondary	MED	\$ 2,500
CD132	Booth Street	Annandale	Regional Road	crossing deficiency	missing kerb ramp	-33.880609	151.168098	1	-	install new kerb ramp	LH291	Secondary	MED	\$ 2,500
CD1325	Piper Street	Lilyfield	Local Road	crossing deficiency	misaligned kerb ramp	-33.876647	151.165703	1	-	install new kerb ramp	LH292	Secondary	MED	\$ 2,500
CD133	Young Street	Annandale	Local Road	crossing deficiency	missing kerb ramp	-33.880653	151.168253	1	-	install new kerb ramp	LH293	Secondary	MED	\$ 2,500
CD1334	Piper Street	Lilyfield	Local Road	crossing deficiency	poor kerb ramp alignment - pair	-33.875417	151.161043	1	-	install new kerb ramp - pair	LH294	Secondary	MED	\$ 5,000
CD1335	Addison Road	Marrickville	Local Road	crossing deficiency	missing crossing point	-33.903008	151.165389	1	-	install new pedestrian refuge	LH295	Secondary	MED	\$ 15,000
CD1336	Addison Road	Marrickville	Regional Road	crossing deficiency	opportunity to provide pedestrian crossing	-33.899899	151.157739	1	-	further investigation required - pedestrian crossing	LH296	Secondary	MED	\$ 10,000
CD1338	Cary Street	Marrickville	Local Road	crossing deficiency	opportunity to provide pedestrian crossing	-33.919003	151.151776	1	-	further investigation required - pedestrian crossing	LH297	Secondary	MED	\$ 10,000
CD1339	Cook Road	Marrickville	Local Road	crossing deficiency	long crossing	-33.905699	151.16609	1	-	install kerb blisters/ build outs	LH298	Secondary	MED	\$ 10,000
CD134	Young Street	Annandale	Local Road	crossing deficiency	misaligned kerb ramp	-33.880701	151.168339	1	-	install new kerb ramp	LH299	Secondary	MED	\$ 2,500
CD1340	Hawkhurst Street	Marrickville	Local Road	crossing deficiency	long crossing	-33.905714	151.15469	1	-	install kerb extensions	LH300	Secondary	MED	\$ 10,000
CD1341	Livingstone Road	Marrickville	Local Road	crossing deficiency	opportunity to provide pedestrian crossing	-33.903998	151.153226	1	-	further investigation required - pedestrian crossing	LH301	Secondary	MED	\$ 10,000
CD1342	Livingstone Road	Marrickville	Local Road	crossing deficiency	opportunity to provide pedestrian crossing	-33.912787	151.147235	1	-	further investigation required - pedestrian crossing	LH302	Secondary	MED	\$ 10,000
CD1343	Livingstone Road	Marrickville	Local Road	crossing deficiency	opportunity to provide pedestrian crossing	-33.912133	151.147924	1	-	further investigation required - pedestrian crossing	LH303	Secondary	MED	\$ 10,000
CD1344	Thompson Street	Marrickville	Local Road	crossing deficiency	opportunity to provide pedestrian crossing	-33.906905	151.161394	1	-	further investigation required - pedestrian crossing	LH304	Secondary	MED	\$ 10,000
CD1345	Thornley Street	Marrickville	Local Road	crossing deficiency	missing kerb ramp - pair	-33.919773	151.146799	1	-	install new kerb ramp - pair	LH305	Secondary	MED	\$ 5,000
CD1346	Warren Road	Marrickville	Local Road	crossing deficiency	opportunity to provide pedestrian crossing	-33.915051	151.148765	1	-	further investigation required - pedestrian crossing	LH306	Secondary	MED	\$ 10,000
CD1347	Addison Road	Marrickville	Regional Road	crossing deficiency	misaligned kerb ramp	-33.899919	151.157784	1	-	install new kerb ramp	LH307	Secondary	MED	\$ 2,500
CD1348	Park Road	Marrickville	Local Road	crossing deficiency	misaligned kerb ramp	-33.899986	151.157813	1	-	install new kerb ramp	LH308	Secondary	MED	\$ 2,500
CD1349	Neville Street	Marrickville	Local Road	crossing deficiency	misaligned kerb ramp	-33.900342	151.15863	1	-	install new kerb ramp	LH309	Secondary	MED	\$ 2,500
CD135	Booth Street	Annandale	Regional Road	crossing deficiency	poor kerb ramp alignment	-33.880699	151.168321	1	-	install new kerb ramp	LH310	Secondary	MED	\$ 2,500
CD1350	Bright Street	Marrickville	Local Road	crossing deficiency	poor kerb ramp alignment	-33.900443	151.15928	1	-	install new kerb ramp	LH311	Secondary	MED	\$ 2,500
CD1351	Addison Road	Marrickville	Regional Road	crossing deficiency	misaligned kerb ramp	-33.901101	151.160811	1	-	install new kerb ramp	LH312	Secondary	MED	\$ 2,500
CD1352	East Street	Marrickville	Local Road	crossing deficiency	poor kerb ramp alignment - pair	-33.901318	151.16135	1	-	install new kerb ramp - pair	LH313	Secondary	MED	\$ 5,000
CD1353	Addison Road	Marrickville	Regional Road	crossing deficiency	misaligned kerb ramp	-33.901843	151.162572	1	-	install new kerb ramp	LH314	Secondary	MED	\$ 2,500
CD1354	England Avenue	Marrickville	Local Road	crossing deficiency	misaligned kerb ramp	-33.901728	151.162544	1	-	install new kerb ramp	LH315	Secondary	MED	\$ 2,500
CD1356	Shepard Street	Marrickville	Local Road	crossing deficiency	misaligned kerb ramp	-33.902668	151.16447	1	-	install new kerb ramp	LH316	Secondary	MED	\$ 2,500
CD1357	Perry Street	Marrickville	Local Road	crossing deficiency	poor kerb ramp alignment - pair	-33.902943	151.165391	1	-	install new kerb ramp - pair	LH317	Secondary	MED	\$ 5,000
CD1358	Fotheringham Lane	Marrickville	Local Road	crossing deficiency	at grade crossing missing tgsi	-33.903836	151.167728	1	-	install new Tactile Ground Surface Indicators	LH318	Secondary	MED	\$ 650
CD1359	Addison Road	Marrickville	Regional Road	crossing deficiency	misaligned kerb ramp	-33.904049	151.168262	1	-	install new kerb ramp	LH319	Secondary	MED	\$ 2,500
CD136	Booth Street	Annandale	Regional Road	crossing deficiency	poor kerb ramp alignment	-33.880925	151.169148	1	-	install new kerb ramp	LH320	Secondary	MED	\$ 2,500
CD1360	Fotheringham Lane	Marrickville	Local Road	crossing deficiency	at grade crossing missing tgsi	-33.903843	151.167682	1	-	install new Tactile Ground Surface Indicators	LH321	Secondary	MED	\$ 650
CD1361	Addison Road	Marrickville	Regional Road	crossing deficiency	narrow refuge island	-33.904094	151.16834	1	-	install new refuge island	LH322	Secondary	MED	\$ 15,000
CD1366	Beauchamp Street	Marrickville	Local Road	crossing deficiency	at grade crossing missing tgsi - pair	-33.914643	151.143041	1	-	install new Tactile Ground Surface Indicators - pair	LH323	Secondary	MED	\$ 1,300
CD1367	Beauchamp Street	Marrickville	Local Road	crossing deficiency	overhanging vegetation narrows kerb ramp	-33.914	151.145104	1	-	refer to maintenance	LH324	Secondary	MED	\$ -
CD1368	Beauchamp Street	Marrickville	Local Road	crossing deficiency	at grade crossing missing tgsi - pair	-33.914199	151.144104	1	-	install new Tactile Ground Surface Indicators - pair	LH325	Secondary	MED	\$ 1,300
CD1369	Beauchamp Street	Marrickville	Local Road	crossing deficiency	misaligned kerb ramp - pair	-33.913849	151.146222	1	-	install new kerb ramp - pair	LH326	Secondary	MED	\$ 5,000
CD137	Booth Street	Annandale	Regional Road	crossing deficiency	poor kerb ramp alignment - pair	-33.885377	151.176071	1	-	consult with City of Sydney	LH327	Secondary	MED	\$ -
CD1370	Calvert Street	Marrickville	Local Road	crossing deficiency	poor kerb ramp alignment - pair	-33.912466	151.156596	1	-	install new kerb ramp - pair	LH328	Secondary	MED	\$ 5,000
CD1371	Calvert Street	Marrickville	Local Road	crossing deficiency	at grade crossing missing tgsi	-33.912746	151.157186	1	-	install new Tactile Ground Surface Indicators	LH329	Secondary	MED	\$ 650
CD1372	Calvert Street	Marrickville	Local Road	crossing deficiency	poor kerb ramp alignment	-33.912831	151.157326	1	-	install new kerb ramp	LH330	Secondary	MED	\$ 2,500
CD1374	Calvert Street	Marrickville	Local Road	crossing deficiency	at grade crossing missing tgsi - pair	-33.913497	151.158675	1	-	install new Tactile Ground Surface Indicators - pair	LH331	Secondary	MED	\$ 1,300
CD1375	Calvert Street	Marrickville	Local Road	crossing deficiency	missing crossing point	-33.912943	151.157586	1	-	install new kerb ramp - pair	LH332	Secondary	MED	\$ 5,000
CD1376	Calvert Street	Marrickville	Local Road	crossing deficiency	at grade crossing missing tgsi - pair	-33.91281	151.157389	1	-	install new Tactile Ground Surface Indicators - pair	LH333	Secondary	MED	\$ 1,300
CD1377	Calvert Street	Marrickville	Local Road	crossing deficiency	at grade crossing missing tgsi - pair	-33.912504	151.157019	1	-	install new Tactile Ground Surface Indicators - pair	LH334	Secondary	MED	\$ 1,300
CD1378	Calvert Street	Marrickville	Local Road	crossing deficiency	at grade crossing missing tgsi - pair	-33.912337	151.156656	1	-	install new Tactile Ground Surface Indicators - pair	LH335	Secondary	MED	\$ 1,300
CD1379	Calvert Street	Marrickville	Local Road	crossing deficiency	at grade crossing missing tgsi - pair	-33.91209	151.156243	1	-	install new Tactile Ground Surface Indicators - pair	LH336	Secondary</		



P4909 Inner West PAMP  
Detailed Works Program  
All Treatments  
6 August 2021

Issue ID	Street	Suburb	Classification	Category	Issue	Latitude	Longitude	Quantity	Length	Recommendation	Segment ID	Segment Hierarchy	Treatment Priority	Cost
CD1382	Calvert Street	Marrickville	Local Road	crossing deficiency	poor kerb ramp alignment - pair	-33.912008	151.155915	1	-	install new kerb ramp - pair	LH340	Secondary	MED	\$ 5,000
CD1386	Carrington Road	Marrickville	Local Road	crossing deficiency	poor kerb ramp alignment - pair	-33.920484	151.154511	1	-	install new kerb ramp - pair	LH341	Secondary	MED	\$ 5,000
CD1387	Carrington Road	Marrickville	Local Road	crossing deficiency	poor kerb ramp alignment	-33.920582	151.154498	1	-	install new kerb ramp	LH342	Secondary	MED	\$ 2,500
CD1388	Carrington Road	Marrickville	Local Road	crossing deficiency	poor kerb ramp alignment	-33.921255	151.154021	1	-	install new kerb ramp	LH343	Secondary	MED	\$ 2,500
CD139	Annandale Street	Annandale	Local Road	crossing deficiency	poor kerb ramp construction	-33.883177	151.168322	1	-	install new kerb ramp	LH344	Secondary	MED	\$ 2,500
CD1394	Chapel Street	Marrickville	Local Road	crossing deficiency	at grade crossing missing tgsi	-33.9051	151.161694	1	-	install new Tactile Ground Surface Indicators	LH345	Secondary	MED	\$ 650
CD1395	Chapel Street	Marrickville	Local Road	crossing deficiency	narrow kerb ramp	-33.905514	151.162409	1	-	install new kerb ramp	LH346	Secondary	MED	\$ 2,500
CD1396	Chapel Street	Marrickville	Local Road	crossing deficiency	missing kerb ramp	-33.905586	151.162316	1	-	install new kerb ramp	LH347	Secondary	MED	\$ 2,500
CD1397	Chapel Street	Marrickville	Local Road	crossing deficiency	poor kerb ramp alignment	-33.905528	151.162361	1	-	install new kerb ramp	LH348	Secondary	MED	\$ 2,500
CD1398	Chapel Street	Marrickville	Local Road	crossing deficiency	poor kerb ramp alignment - pair	-33.905982	151.162946	1	-	install new kerb ramp - pair	LH349	Secondary	MED	\$ 5,000
CD1399	Chapel Street	Marrickville	Local Road	crossing deficiency	raised kerb ramp lip - pair	-33.906008	151.162996	1	-	install new kerb ramp - pair	LH350	Secondary	MED	\$ 5,000
CD140	Booth Street	Annandale	Regional Road	crossing deficiency	potential build-out to improve crossing and slow vehicles.	-33.880576	151.168162	1	-	install kerb extension - pair	LH351	Secondary	MED	\$ 20,000
CD1401	Dudley Street	Marrickville	Local Road	crossing deficiency	poor kerb ramp alignment	-33.911446	151.143019	1	-	install new kerb ramp	LH352	Secondary	MED	\$ 2,500
CD1402	Llewellyn Street	Marrickville	Regional Road	crossing deficiency	poor kerb ramp alignment	-33.905052	151.173209	1	-	install new kerb ramp	LH353	Secondary	MED	\$ 2,500
CD1405	Edinburgh Road	Marrickville	Local Road	crossing deficiency	at grade crossing missing tgsi	-33.908513	151.17258	1	-	install new Tactile Ground Surface Indicators	LH354	Secondary	MED	\$ 650
CD1406	Edinburgh Road	Marrickville	Local Road	crossing deficiency	poor kerb ramp alignment	-33.907978	151.170625	1	-	install new kerb ramp	LH355	Secondary	MED	\$ 2,500
CD1411	Enmore Road	Marrickville	Regional Road	crossing deficiency	narrow pedestrian waiting area	-33.904014	151.168283	1	-	install new refuge island	LH356	Secondary	MED	\$ 15,000
CD1412	Enmore Road	Marrickville	Regional Road	crossing deficiency	poor kerb ramp alignment	-33.904189	151.168359	1	-	install new kerb ramp	LH357	Secondary	MED	\$ 2,500
CD1414	Ewart Street	Marrickville	Local Road	crossing deficiency	poor kerb ramp alignment	-33.911966	151.139993	1	-	install new kerb ramp	LH358	Secondary	MED	\$ 2,500
CD1415	Wardell Road	Marrickville	Regional Road	crossing deficiency	poor kerb ramp alignment - pair	-33.912068	151.139988	1	-	install new kerb ramp - pair	LH359	Secondary	MED	\$ 5,000
CD1418	Ewart Street	Marrickville	Local Road	crossing deficiency	at grade crossing missing tgsi	-33.914589	151.142749	1	-	install new Tactile Ground Surface Indicators	LH360	Secondary	MED	\$ 650
CD1419	Ewart Street	Marrickville	Local Road	crossing deficiency	at grade crossing missing tgsi	-33.914525	151.142926	1	-	install new Tactile Ground Surface Indicators	LH361	Secondary	MED	\$ 650
CD142	Catherine Street	Annandale	Local Road	crossing deficiency	poor kerb ramp construction	-33.879188	151.16411	1	-	install new kerb ramp	LH362	Secondary	MED	\$ 2,500
CD1420	Ewart Street	Marrickville	Local Road	crossing deficiency	at grade crossing missing tgsi - pair	-33.913973	151.142361	1	-	install new Tactile Ground Surface Indicators - pair	LH363	Secondary	MED	\$ 1,300
CD1421	Ewart Street	Marrickville	Local Road	crossing deficiency	at grade crossing missing tgsi - pair	-33.913564	151.141829	1	-	install new Tactile Ground Surface Indicators - pair	LH364	Secondary	MED	\$ 1,300
CD1425	Ewart Street	Marrickville	Local Road	crossing deficiency	narrow kerb ramp	-33.911955	151.14001	1	-	install new kerb ramp	LH365	Secondary	MED	\$ 2,500
CD143	Chester Street	Annandale	Local Road	crossing deficiency	poor kerb ramp alignment	-33.88561	151.174927	1	-	install new kerb ramp	LH366	Secondary	MED	\$ 2,500
CD1432	Frazer Street	Marrickville	Regional Road	crossing deficiency	steep kerb ramp	-33.90119	151.150753	1	-	install new kerb ramp - pair	LH367	Secondary	MED	\$ 5,000
CD1433	Wardell Road	Marrickville	Regional Road	crossing deficiency	misaligned kerb ramp - pair	-33.90112	151.149171	1	-	install new kerb ramp - pair	LH368	Secondary	MED	\$ 5,000
CD1434	Bishop Street	Marrickville	Local Road	crossing deficiency	at grade crossing missing tgsi - pair	-33.901035	151.150577	1	-	install new Tactile Ground Surface Indicators - pair	LH369	Secondary	MED	\$ 1,300
CD1435	Miller Lane	Marrickville	Local Road	crossing deficiency	steep kerb ramp	-33.901045	151.151117	1	-	install new kerb ramp - pair	LH370	Secondary	MED	\$ 5,000
CD1436	Frazer Street	Marrickville	Regional Road	crossing deficiency	misaligned kerb ramp	-33.90129	151.15331	1	-	install new kerb ramp	LH371	Secondary	MED	\$ 2,500
CD1437	Hawthurst Street	Marrickville	Local Road	crossing deficiency	steep kerb ramp	-33.905466	151.154725	1	-	install new kerb ramp - pair	LH372	Secondary	MED	\$ 5,000
CD1438	Hawthurst Street	Marrickville	Local Road	crossing deficiency	at grade crossing missing tgsi - pair	-33.905201	151.155262	1	-	install new Tactile Ground Surface Indicators - pair	LH373	Secondary	MED	\$ 1,300
CD1439	Hawthurst Street	Marrickville	Local Road	crossing deficiency	at grade crossing missing tgsi - pair	-33.904937	151.155789	1	-	install new Tactile Ground Surface Indicators - pair	LH374	Secondary	MED	\$ 1,300
CD144	Chester Street	Annandale	Local Road	crossing deficiency	poor kerb ramp alignment - pair	-33.88568	151.174957	1	-	install new kerb ramp - pair	LH375	Secondary	MED	\$ 5,000
CD1440	Hawthurst Street	Marrickville	Local Road	crossing deficiency	at grade crossing missing tgsi - pair	-33.904858	151.155887	1	-	install new Tactile Ground Surface Indicators - pair	LH376	Secondary	MED	\$ 1,300
CD1441	Hawthurst Street	Marrickville	Local Road	crossing deficiency	misaligned kerb ramp - pair	-33.90562	151.154795	1	-	install new kerb ramp - pair	LH377	Secondary	MED	\$ 5,000
CD1442	Sydenham Road	Marrickville	State Road	crossing deficiency	poor kerb ramp alignment - pair	-33.907617	151.159196	1	-	install new kerb ramp - pair	LH378	Secondary	MED	\$ 5,000
CD1444	Illawarra Road	Marrickville	Local Road	crossing deficiency	steep kerb ramp	-33.906259	151.16032	1	-	install new kerb ramp - pair	LH379	Secondary	MED	\$ 5,000
CD1445	Illawarra Road	Marrickville	Local Road	crossing deficiency	misaligned kerb ramp	-33.906141	151.160245	1	-	install new kerb ramp	LH380	Secondary	MED	\$ 2,500
CD1446	Illawarra Road	Marrickville	Local Road	crossing deficiency	at grade crossing missing tgsi	-33.905058	151.161261	1	-	install new Tactile Ground Surface Indicators	LH381	Secondary	MED	\$ 650
CD1447	Illawarra Road	Marrickville	Local Road	crossing deficiency	at grade crossing missing tgsi	-33.904518	151.161589	1	-	install new Tactile Ground Surface Indicators	LH382	Secondary	MED	\$ 650
CD1448	Illawarra Road	Marrickville	Local Road	crossing deficiency	at grade crossing missing tgsi	-33.904161	151.161943	1	-	install new Tactile Ground Surface Indicators	LH383	Secondary	MED	\$ 650
CD145	Chester Street	Annandale	Local Road	crossing deficiency	missing kerb ramp	-33.885071	151.174498	1	-	install new kerb ramp	LH384	Secondary	MED	\$ 2,500
CD1450	Illawarra Road	Marrickville	Local Road	crossing deficiency	at grade crossing missing tgsi - pair	-33.909136	151.15765	1	-	install new Tactile Ground Surface Indicators - pair	LH385	Secondary	MED	\$ 1,300
CD1452	Illawarra Road	Marrickville	Regional Road	crossing deficiency	poor kerb ramp alignment - pair	-33.916528	151.149462	1	-	install new kerb ramp - pair	LH386	Secondary	MED	\$ 5,000
CD1453	Hill Street	Marrickville	Local Road	crossing deficiency	poor kerb ramp alignment - pair	-33.918828	151.145787	1	-	install new kerb ramp - pair	LH387	Secondary	MED	\$ 5,000
CD1454	Cahill Place	Marrickville	Local Road	crossing deficiency	poor kerb ramp alignment - pair	-33.919109	151.145367	1	-	install new kerb ramp - pair	LH388	Secondary	MED	\$ 5,000
CD1455	Wallace Street	Marrickville	Local Road	crossing deficiency	poor kerb ramp alignment - pair	-33.919799	151.14467	1	-	install new kerb ramp - pair	LH389	Secondary	MED	\$ 5,000
CD1456	Illawarra Road	Marrickville	Regional Road	crossing deficiency	misaligned refuge island	-33.919716	151.144817	1	-	re-construct refuge island	LH390	Secondary	MED	\$ 15,000
CD1460	Thornley Street	Marrickville	Local Road	crossing deficiency	poor kerb ramp alignment - pair	-33.919111	151.145595	1	-	install new kerb ramp - pair	LH391	Secondary	MED	\$ 5,000
CD1461	Warne Place	Marrickville	Local Road	crossing deficiency	misaligned kerb ramp - pair	-33.918673	151.14626	1	-	install new kerb ramp - pair	LH392	Secondary	MED	\$ 5,000
CD1466	Illawarra Road	Marrickville	Regional Road	crossing deficiency	poor kerb ramp alignment - pair	-33.910496	151.156326	1	-	install new kerb ramp - pair	LH393	Secondary	MED	\$ 5,000
CD1474	Livingstone Road	Marrickville	Local Road	crossing deficiency	misaligned kerb ramp	-33.904991	151.153053	1	-	install new kerb ramp	LH394	Secondary	MED	\$ 2,500
CD1475	Livingstone Road	Marrickville	Local Road	crossing deficiency	steep kerb ramp	-33.90597	151.153224	1	-	install new kerb ramp - pair	LH395	Secondary	MED	\$ 5,000
CD1476	Livingstone Road	Marrickville	Local Road	crossing deficiency	steep roadway crossing point	-33.906768	151.153026	1	-	no action	LH396	Secondary	MED	\$ -
CD1477	Livingstone Road	Marrickville	Local Road	crossing deficiency	at grade crossing missing tgsi - pair	-33.907862	151.152781	1	-	install new Tactile Ground Surface Indicators - pair	LH397	Secondary	MED	\$ 1,300
CD148	Collins Street	Annandale	Local Road	crossing deficiency	at grade crossing missing tgsi	-33.88401	151.17111	1	-	install new Tactile Ground Surface Indicators	LH398	Secondary	MED	\$ 650
CD1481	Livingstone Road	Marrickville	Local Road	crossing deficiency	poor kerb ramp alignment	-33.907317	151.152702	1	-	install new kerb ramp	LH399	Secondary	MED	\$ 2,500
CD1482	Livingstone Road	Marrickville	Local Road	crossing deficiency	at grade crossing missing tgsi - pair	-33.906315	151.152936	1	-	install new Tactile Ground Surface Indicators - pair	LH400	Secondary	MED	\$ 1,300
CD1483	Livingstone Road	Marrickville	Local Road	crossing deficiency	misaligned refuge island	-33.905148	151.153067	1	-	re-construct refuge island	LH401	Secondary	MED	\$ 15,000
CD1484	Livingstone Road	Marrickville	Local Road	crossing deficiency	steep kerb ramp	-33.905061	151.153081	1	-	install new kerb ramp - pair	LH402	Secondary	MED	\$ 5,000
CD1485	Livingstone Road	Marrickville	Local Road	crossing deficiency	misaligned refuge island	-33.904819	151.153102	1	-	re-construct refuge island	LH403	Secondary	MED	\$ 15,000
CD1488	Livingstone Road	Marrickville	State Road	crossing deficiency	misaligned kerb ramp	-33.901237	151.153329	1	-	install new kerb ramp	LH404	Secondary	MED	\$ 2,500
CD1489	Livingstone Road	Marrickville	Local Road	crossing deficiency	poor kerb ramp alignment - pair	-33.913859	151.146392	1	-	install new kerb ramp - pair	LH405	Secondary	MED	\$ 5,000
CD149	Collins Street	Annandale	Local Road	crossing deficiency	at grade crossing missing tgsi - pair	-33.88413	151.171282	1	-	install new Tactile Ground Surface Indicators - pair	LH406	Secondary	MED	\$ 1,300
CD1490	Livingstone Road	Marrickville	Local Road	crossing deficiency	missing crossing point	-33.913723	151.146587	1	-	install new kerb ramp - pair	LH407	Secondary	MED	\$ 5,000
CD1492	Livingstone Road	Marrickville	Local Road	crossing deficiency	at grade crossing missing tgsi - pair	-33.911171	151.148871	1	-	install new Tactile Ground Surface Indicators - pair	LH408	Secondary	MED	\$ 1,300
CD1493	Livingstone Road	Marrickville	Local Road	crossing deficiency	poor kerb ramp alignment - pair	-33.911449	151.14858	1	-	install new kerb ramp - pair	LH409	Secondary	MED	\$ 5,000
CD1494	Livingstone Road	Marrickville	Local Road	crossing deficiency	long crossing	-33.911434	151.148496	1	-	install kerb extension - pair	LH410	Secondary	MED	\$ 20,000
CD1495	Livingstone Road	Marrickville	Local Road	crossing deficiency	at grade crossing missing tgsi - pair	-33.912101	151.147862	1	-	install new Tactile Ground Surface Indicators - pair	LH411	Secondary	MED	\$ 1,300
CD1496	Livingstone Road	Marrickville	Local Road	crossing deficiency	at grade crossing missing tgsi	-33.912783	151.147314	1	-	install new Tactile Ground Surface Indicators	LH412	Secondary	MED	\$ 650
CD1498	Livingstone Road	Marrickville	Local Road	crossing deficiency	at grade crossing missing tgsi	-33.912573	151.147554	1	-	install new Tactile Ground Surface Indicators	LH413	Secondary	MED	\$ 650
CD1499	Livingstone Road	Marrickville	Local Road	crossing deficiency	at grade crossing missing tgsi	-33.912029	151.148087	1	-	install new Tactile Ground Surface Indicators	LH414	Secondary	MED	\$ 650
CD15	Nelson Street	Annandale	Local Road	crossing deficiency	poor kerb ramp alignment	-33.882174	151.174863	1	-	install new kerb ramp	LH415	Secondary	MED	\$ 2,500
CD150	Annandale Street	Annandale	Local Road	crossing deficiency	poor kerb ramp alignment - pair	-33.887013	151.166566	1	-	install new kerb ramp - pair	LH416	Secondary	MED	\$ 5,000
CD1500	Livingstone Road	Marrickville	Local Road	crossing deficiency	poor kerb ramp alignment	-33.912	151.148114	1	-	install new kerb ramp	LH417	Secondary	MED	\$ 2,500
CD1503	Livingstone Road	Marrickville	Local Road	crossing deficiency	poor kerb ramp alignment - pair	-33.908696	151.152205	1	-	install new kerb ramp - pair	LH418	Secondary	MED	\$ 5,000
CD1505	Shellys Lane	Marrickville	Local Road	crossing deficiency	at grade crossing missing tgsi - pair	-33.904743	151.172467	1	-	install new Tactile Ground Surface Indicators - pair	LH419	Secondary	MED	\$ 1,300
CD1506	Lynch Lane	Marrickville	Local Road	crossing deficiency	poor kerb ramp alignment	-33.904668	151.172613	1	-	install new kerb ramp	LH420	Secondary	MED	\$ 2,500
CD1507	O'Connor Lane	Marrickville	Local Road	crossing deficiency	at grade crossing missing tgsi - pair	-33.904374	151.171506	1	-	install new Tactile Ground Surface Indicators - pair	LH421	Secondary	MED	\$ 1,300
CD1508	Llewellyn Street	Marrickville	Regional Road	crossing deficiency	poor kerb ramp alignment	-33.904385	151.1719	1	-	install new kerb ramp	LH422	Secondary	MED	\$ 2,500
CD1509	Juliett Street	Marrickville	Local Road	crossing deficiency	poor kerb ramp alignment - pair	-33.904349	151.171909	1	-	install new kerb ramp - pair	LH423	Secondary	MED	\$ 5,000
CD151	Collins Street	Annandale	Local Road	crossing deficiency	missing kerb ramp	-33.883994	151.170422	1	-	install new kerb ramp	LH424	Secondary	MED	\$ 2,500
CD1510	Llewellyn Street	Marrickville	Regional Road	crossing deficiency	misaligned refuge island	-33.904124	151.170905	1	-	re-construct refuge island	LH425	Secondary	MED	\$ 15,000
CD1513	Harney Street	Marrickville	Local Road	crossing deficiency	misaligned kerb ramp	-33.907124	151.147089	1	-	install new kerb ramp	LH426	Secondary	MED	\$ 2,500



P4909 Inner West PAMP  
Detailed Works Program  
All Treatments  
6 August 2021

Issue ID	Street	Suburb	Classification	Category	Issue	Latitude	Longitude	Quantity	Length	Recommendation	Segment ID	Segment Hierarchy	Treatment Priority	Cost
CD1521	Marrickville Road	Marrickville	Regional Road	crossing deficiency	poor kerb ramp alignment	-33.912331	151.159994	1	-	install new kerb ramp - pair	LH431	Secondary	MED	\$ 5,000
CD1522	Marrickville Road	Marrickville	Regional Road	crossing deficiency	misaligned kerb ramp	-33.911296	151.158077	1	-	install new kerb ramp	LH432	Secondary	MED	\$ 2,500
CD1523	Marrickville Road	Marrickville	Regional Road	crossing deficiency	misaligned kerb ramp	-33.911081	151.157625	1	-	install new kerb ramp	LH433	Secondary	MED	\$ 2,500
CD1524	Illawarra Road	Marrickville	Local Road	crossing deficiency	misaligned kerb ramp - pair	-33.910503	151.156558	1	-	install new kerb ramp - pair	LH434	Secondary	MED	\$ 5,000
CD1525	Marrickville Road	Marrickville	Regional Road	crossing deficiency	misaligned kerb ramp	-33.910559	151.156485	1	-	install new kerb ramp	LH435	Secondary	MED	\$ 2,500
CD1526	Marrickville Road	Marrickville	Regional Road	crossing deficiency	at grade crossing missing tgsi - pair	-33.910048	151.155426	1	-	install new Tactile Ground Surface Indicators - pair	LH436	Secondary	MED	\$ 1,300
CD153	Collins Street	Annandale	Local Road	crossing deficiency	driveway as kerb ramp	-33.884612	151.172615	1	-	no action	LH437	Secondary	MED	\$ -
CD1535	Depointes Street	Marrickville	Local Road	crossing deficiency	at grade crossing missing tgsi - pair	-33.910171	151.155476	1	-	install new Tactile Ground Surface Indicators - pair	LH438	Secondary	MED	\$ 1,300
CD1536	Marrickville Road	Marrickville	Regional Road	crossing deficiency	shallow kerb ramp	-33.910534	151.156276	1	-	install new kerb ramp	LH439	Secondary	MED	\$ 2,500
CD1537	Silver Street	Marrickville	Local Road	crossing deficiency	at grade crossing missing tgsi - pair	-33.911176	151.157155	1	-	install new Tactile Ground Surface Indicators - pair	LH440	Secondary	MED	\$ 1,300
CD1538	Garners Avenue	Marrickville	Local Road	crossing deficiency	at grade crossing missing tgsi - pair	-33.910946	151.157265	1	-	install new Tactile Ground Surface Indicators - pair	LH441	Secondary	MED	\$ 1,300
CD1539	Marrickville Road	Marrickville	Regional Road	crossing deficiency	at grade crossing missing tgsi	-33.911275	151.158132	1	-	install new Tactile Ground Surface Indicators	LH442	Secondary	MED	\$ 650
CD154	Collins Street	Annandale	Local Road	crossing deficiency	at grade crossing missing tgsi	-33.884642	151.172484	1	-	install new Tactile Ground Surface Indicators	LH443	Secondary	MED	\$ 650
CD1540	Marrickville Road	Marrickville	Regional Road	crossing deficiency	at grade crossing missing tgsi - pair	-33.911288	151.158301	1	-	install new Tactile Ground Surface Indicators - pair	LH444	Secondary	MED	\$ 1,300
CD1541	Marrickville Road	Marrickville	Regional Road	crossing deficiency	misaligned kerb ramp	-33.912173	151.160052	1	-	install new kerb ramp	LH445	Secondary	MED	\$ 2,500
CD1542	Marrickville Road	Marrickville	Regional Road	crossing deficiency	narrow refuge island	-33.912187	151.160074	1	-	install new corner refuge island	LH446	Secondary	MED	\$ 10,000
CD1543	Victoria Road	Marrickville	Local Road	crossing deficiency	misaligned kerb ramp	-33.912378	151.160167	1	-	install new kerb ramp	LH447	Secondary	MED	\$ 2,500
CD155	Collins Street	Annandale	Local Road	crossing deficiency	at grade crossing missing tgsi	-33.884653	151.172488	1	-	install new Tactile Ground Surface Indicators	LH448	Secondary	MED	\$ 650
CD1553	Victoria Road	Marrickville	Local Road	crossing deficiency	missing kerb ramp	-33.912393	151.160118	1	-	install new kerb ramp	LH449	Secondary	MED	\$ 2,500
CD1555	Murray Street	Marrickville	Local Road	crossing deficiency	at grade crossing missing tgsi	-33.906463	151.173099	1	-	install new Tactile Ground Surface Indicators	LH450	Secondary	MED	\$ 650
CD1556	Murray Street	Marrickville	Local Road	crossing deficiency	at grade crossing missing tgsi	-33.906802	151.172899	1	-	install new Tactile Ground Surface Indicators	LH451	Secondary	MED	\$ 650
CD156	Collins Street	Annandale	Local Road	crossing deficiency	missing kerb ramp	-33.884662	151.17257	1	-	install new kerb ramp	LH452	Secondary	MED	\$ 2,500
CD1562	Newington Road	Marrickville	Local Road	crossing deficiency	at grade crossing missing tgsi	-33.901772	151.16912	1	-	install new Tactile Ground Surface Indicators	LH453	Secondary	MED	\$ 650
CD1563	Newington Road	Marrickville	Local Road	crossing deficiency	poor kerb ramp alignment	-33.901629	151.168763	1	-	install new kerb ramp	LH454	Secondary	MED	\$ 2,500
CD157	Collins Street	Annandale	Local Road	crossing deficiency	poor kerb ramp alignment	-33.882505	151.166587	1	-	install new kerb ramp	LH455	Secondary	MED	\$ 2,500
CD1570	Newington Road	Marrickville	Local Road	crossing deficiency	poor kerb ramp alignment	-33.899764	151.163626	1	-	install new kerb ramp	LH456	Secondary	MED	\$ 2,500
CD1571	Newington Road	Marrickville	Local Road	crossing deficiency	at grade crossing missing tgsi	-33.898155	151.15924	1	-	install new Tactile Ground Surface Indicators	LH457	Secondary	MED	\$ 650
CD1572	Newington Road	Marrickville	Local Road	crossing deficiency	at grade crossing missing tgsi	-33.898276	151.159071	1	-	install new Tactile Ground Surface Indicators	LH458	Secondary	MED	\$ 650
CD1573	Premier Street	Marrickville	Local Road	crossing deficiency	poor kerb ramp alignment	-33.921285	151.153885	1	-	install new kerb ramp	LH459	Secondary	MED	\$ 2,500
CD1574	Premier Street	Marrickville	Local Road	crossing deficiency	at grade crossing missing tgsi - pair	-33.921018	151.153178	1	-	install new Tactile Ground Surface Indicators - pair	LH460	Secondary	MED	\$ 1,300
CD1575	Premier Street	Marrickville	Local Road	crossing deficiency	missing crossing point	-33.921014	151.153211	1	-	install new kerb ramp - pair	LH461	Secondary	MED	\$ 5,000
CD1576	Premier Street	Marrickville	Local Road	crossing deficiency	at grade crossing missing tgsi - pair	-33.920185	151.151801	1	-	install new Tactile Ground Surface Indicators - pair	LH462	Secondary	MED	\$ 1,300
CD1577	Premier Street	Marrickville	Local Road	crossing deficiency	at grade crossing missing tgsi - pair	-33.919974	151.151554	1	-	install new Tactile Ground Surface Indicators - pair	LH463	Secondary	MED	\$ 1,300
CD1578	Premier Street	Marrickville	Local Road	crossing deficiency	at grade crossing missing tgsi	-33.920161	151.151813	1	-	install new Tactile Ground Surface Indicators	LH464	Secondary	MED	\$ 650
CD1579	Premier Street	Marrickville	Local Road	crossing deficiency	at grade crossing missing tgsi	-33.919587	151.150989	1	-	install new Tactile Ground Surface Indicators	LH465	Secondary	MED	\$ 650
CD158	Young Street	Annandale	Local Road	crossing deficiency	misaligned kerb ramp	-33.88276	151.167193	1	-	install new kerb ramp	LH466	Secondary	MED	\$ 2,500
CD1580	Premier Street	Marrickville	Local Road	crossing deficiency	at grade crossing missing tgsi - pair	-33.919902	151.151151	1	-	install new Tactile Ground Surface Indicators - pair	LH467	Secondary	MED	\$ 1,300
CD1581	Premier Street	Marrickville	Local Road	crossing deficiency	at grade crossing missing tgsi - pair	-33.919402	151.150552	1	-	install new Tactile Ground Surface Indicators - pair	LH468	Secondary	MED	\$ 1,300
CD1587	Premier Street	Marrickville	Local Road	crossing deficiency	narrow refuge island	-33.921003	151.153154	1	-	install new refuge island	LH469	Secondary	MED	\$ 15,000
CD1589	Renwick Street	Marrickville	Local Road	crossing deficiency	at grade crossing missing tgsi - pair	-33.917837	151.151894	1	-	install new Tactile Ground Surface Indicators - pair	LH470	Secondary	MED	\$ 1,300
CD159	Collins Lane	Annandale	Local Road	crossing deficiency	at grade crossing missing tgsi	-33.882895	151.167712	1	-	install new Tactile Ground Surface Indicators	LH471	Secondary	MED	\$ 650
CD1590	Renwick Street	Marrickville	Local Road	crossing deficiency	at grade crossing missing tgsi - pair	-33.918051	151.15221	1	-	install new Tactile Ground Surface Indicators - pair	LH472	Secondary	MED	\$ 1,300
CD1591	Renwick Street	Marrickville	Local Road	crossing deficiency	at grade crossing missing tgsi - pair	-33.91802	151.152283	1	-	install new Tactile Ground Surface Indicators - pair	LH473	Secondary	MED	\$ 1,300
CD1596	Renwick Street	Marrickville	Local Road	crossing deficiency	at grade crossing missing tgsi - pair	-33.917919	151.151761	1	-	install new Tactile Ground Surface Indicators - pair	LH474	Secondary	MED	\$ 1,300
CD1597	Renwick Street	Marrickville	Local Road	crossing deficiency	poor kerb ramp alignment - pair	-33.916642	151.149507	1	-	install new kerb ramp - pair	LH475	Secondary	MED	\$ 5,000
CD1598	Richardson Crescent	Marrickville	Regional Road	crossing deficiency	missing crossing point	-33.922128	151.156436	1	-	install new kerb ramp - pair	LH476	Secondary	MED	\$ 5,000
CD160	Collins Street	Annandale	Regional Road	crossing deficiency	poor kerb ramp alignment	-33.88304	151.168311	1	-	install new kerb ramp	LH477	Secondary	MED	\$ 2,500
CD1601	Richardson Crescent	Marrickville	Regional Road	crossing deficiency	poor kerb ramp alignment	-33.923555	151.155986	1	-	install new kerb ramp	LH478	Secondary	MED	\$ 2,500
CD1602	Richardson Crescent	Marrickville	Regional Road	crossing deficiency	poor kerb ramp alignment - pair	-33.923518	151.156104	1	-	install new kerb ramp - pair	LH479	Secondary	MED	\$ 5,000
CD1611	Smidmore Street	Marrickville	Local Road	crossing deficiency	missing kerb ramp - pair	-33.907754	151.171415	1	-	install new kerb ramp - pair	LH480	Secondary	MED	\$ 5,000
CD1613	Station Street	Marrickville	Local Road	crossing deficiency	poor kerb ramp alignment - pair	-33.914847	151.156203	1	-	install new kerb ramp - pair	LH481	Secondary	MED	\$ 5,000
CD1614	Sydenham Road	Marrickville	State Road	crossing deficiency	misaligned kerb ramp	-33.909586	151.162174	1	-	install new kerb ramp	LH482	Secondary	MED	\$ 2,500
CD1617	Farr Street	Marrickville	Local Road	crossing deficiency	poor kerb ramp alignment	-33.908804	151.160814	1	-	install new kerb ramp	LH483	Secondary	MED	\$ 2,500
CD1618	Frankton Avenue	Marrickville	Local Road	crossing deficiency	steep kerb ramp	-33.909246	151.161319	1	-	install new kerb ramp - pair	LH484	Secondary	MED	\$ 5,000
CD1619	Edward Street	Marrickville	Local Road	crossing deficiency	poor kerb ramp alignment	-33.908431	151.160197	1	-	install new kerb ramp	LH485	Secondary	MED	\$ 2,500
CD162	Collins Street	Annandale	Regional Road	crossing deficiency	misaligned kerb ramp	-33.882854	151.167326	1	-	install new kerb ramp	LH486	Secondary	MED	\$ 2,500
CD1620	Gorman Street	Marrickville	Local Road	crossing deficiency	poor kerb ramp alignment	-33.908181	151.159779	1	-	install new kerb ramp	LH487	Secondary	MED	\$ 2,500
CD1621	Illawarra Road	Marrickville	Local Road	crossing deficiency	poor kerb ramp alignment	-33.907578	151.159214	1	-	install new kerb ramp	LH488	Secondary	MED	\$ 2,500
CD1625	Despointes Street	Marrickville	Local Road	crossing deficiency	misaligned refuge island	-33.907124	151.158599	1	-	re-construct refuge island	LH489	Secondary	MED	\$ 15,000
CD163	Collins Street	Annandale	Regional Road	crossing deficiency	misaligned kerb ramp	-33.882811	151.167121	1	-	install new kerb ramp	LH490	Secondary	MED	\$ 2,500
CD1634	Cadogan Street	Marrickville	Local Road	crossing deficiency	at grade crossing missing tgsi - pair	-33.911421	151.164611	1	-	install new Tactile Ground Surface Indicators - pair	LH491	Secondary	MED	\$ 1,300
CD1635	Sloane Street	Marrickville	Local Road	crossing deficiency	at grade crossing missing tgsi - pair	-33.911937	151.165339	1	-	install new Tactile Ground Surface Indicators - pair	LH492	Secondary	MED	\$ 1,300
CD1636	Shirlow Street	Marrickville	Local Road	crossing deficiency	at grade crossing missing tgsi	-33.912485	151.166024	1	-	install new Tactile Ground Surface Indicators	LH493	Secondary	MED	\$ 650
CD164	Young Street	Annandale	Local Road	crossing deficiency	misaligned refuge island	-33.882821	151.167196	1	-	re-construct refuge island	LH494	Secondary	MED	\$ 15,000
CD1640	Sydenham Road	Marrickville	State Road	crossing deficiency	at grade crossing missing tgsi - pair	-33.912233	151.165552	1	-	install new Tactile Ground Surface Indicators - pair	LH495	Secondary	MED	\$ 1,300
CD1641	Sydenham Road	Marrickville	State Road	crossing deficiency	at grade crossing missing tgsi - pair	-33.911805	151.164957	1	-	install new Tactile Ground Surface Indicators - pair	LH496	Secondary	MED	\$ 1,300
CD1642	Sydney Street	Marrickville	Local Road	crossing deficiency	misaligned kerb ramp	-33.911229	151.164271	1	-	install new kerb ramp	LH497	Secondary	MED	\$ 2,500
CD1643	Vincent Street	Marrickville	Local Road	crossing deficiency	raised kerb ramp lip	-33.910605	151.163438	1	-	install new kerb ramp	LH498	Secondary	MED	\$ 2,500
CD1645	Faversham Street	Marrickville	Local Road	crossing deficiency	at grade crossing missing tgsi - pair	-33.91037	151.16342	1	-	install new Tactile Ground Surface Indicators - pair	LH499	Secondary	MED	\$ 1,300
CD1648	Sydney Steel St	Marrickville	Local Road	crossing deficiency	poor kerb ramp construction	-33.908667	151.171404	1	-	install new kerb ramp	LH500	Secondary	MED	\$ 2,500
CD1649	Victoria Road	Marrickville	Local Road	crossing deficiency	poor kerb ramp alignment, does not follow desire line	-33.905452	151.169251	1	-	no action	LH501	Secondary	MED	\$ -
CD165	Collins Street	Annandale	Regional Road	crossing deficiency	misaligned kerb ramp	-33.882789	151.167169	1	-	install new kerb ramp	LH502	Secondary	MED	\$ 2,500
CD1651	Cook Road	Marrickville	Local Road	crossing deficiency	misaligned refuge island	-33.905611	151.166231	1	-	re-construct refuge island	LH503	Secondary	MED	\$ 15,000
CD1652	Smith Street	Marrickville	Local Road	crossing deficiency	long crossing point	-33.905848	151.165795	1	-	install new refuge island	LH504	Secondary	MED	\$ 15,000
CD1653	Chapel Street	Marrickville	Local Road	crossing deficiency	steep kerb ramp	-33.906816	151.164431	1	-	install new kerb ramp - pair	LH505	Secondary	MED	\$ 5,000
CD1659	Victoria Road	Marrickville	Local Road	crossing deficiency	missing crossing point	-33.914802	151.156428	1	-	install new kerb ramp - pair	LH506	Secondary	MED	\$ 5,000
CD166	Hutchinson Street	Annandale	Local Road	crossing deficiency	missing kerb ramp	-33.875005	151.169881	1	-	install new kerb ramp	LH507	Secondary	MED	\$ 2,500
CD1661	Victoria Road	Marrickville	Regional Road	crossing deficiency	at grade crossing missing tgsi	-33.912192	151.160069	1	-	install new Tactile Ground Surface Indicators	LH508	Secondary	MED	\$ 650
CD1664	Warburton Street	Marrickville	Local Road	crossing deficiency	poor kerb ramp alignment	-33.913776	151.151736	1	-	install new kerb ramp	LH509	Secondary	MED	\$ 2,500
CD167	Hutchinson Street	Annandale	Local Road	crossing deficiency	poor kerb ramp alignment	-33.875024	151.16991	1	-	install new kerb ramp	LH510	Secondary	MED	\$ 2,500
CD1673	Pine Street	Marrickville	Local Road	crossing deficiency	misaligned refuge island	-33.907576	151.144781	1	-	re-construct refuge island	LH511	Secondary	MED	\$ 15,000
CD1674	Wardell Road	Marrickville	Regional Road	crossing deficiency	missing crossing point	-33.908029	151.144207	1	-	install new kerb ramp - pair	LH512	Secondary	MED	\$ 5,000
CD1676	Riverside Crescent	Marrickville	Local Road	crossing deficiency	misaligned refuge island	-33.913064	151.138544	1	-	re-construct refuge island	LH513	Secondary	MED	\$ 15,000
CD1677	Wardell Road	Marrickville	Regional Road	crossing deficiency	missing crossing point	-33.91342	151.137788	1	-	install new kerb ramp - pair	LH514	Secondary	MED	\$ 5,000
CD1678	Warren Road	Marrickville	Local Road	crossing deficiency	poor kerb ramp alignment	-33.914796	151.148406	1	-	install new kerb ramp	LH515	Secondary	MED	\$ 2,500
CD168	Hutchinson Street	Annandale	Local Road	crossing deficiency	missing kerb ramp	-33.875024	151.169932	1	-	install new kerb ramp	LH516	Secondary	MED	\$ 2,500
CD1682	Warren Road	Marrickville	Local Road	crossing deficiency	at grade crossing missing tgsi - pair	-33.917045	151.152392	1	-	install new Tactile Ground Surface Indicators - pair	LH517	Secondary	MED	\$ 1,300
CD1686	Warren Road	Marr												



P4909 Inner West PAMP  
Detailed Works Program  
All Treatments  
6 August 2021

Issue ID	Street	Suburb	Classification	Category	Issue	Latitude	Longitude	Quantity	Length	Recommendation	Segment ID	Segment Hierarchy	Treatment Priority	Cost
CD1691	Warren Road	Marrickville	Local Road	crossing deficiency	poor kerb ramp alignment - pair	-33.91419	151.147391	1	-	install new kerb ramp - pair	LH522	Secondary	MED	\$ 5,000
CD1694	Albermarle Street	Newtown	Local Road	crossing deficiency	missing kerb ramp - pair	-33.895917	151.174968	1	-	install new kerb ramp - pair	LH523	Secondary	MED	\$ 5,000
CD1695	Albermarle Street	Newtown	Local Road	crossing deficiency	missing kerb ramp	-33.895919	151.174958	1	-	install new kerb ramp	LH524	Secondary	MED	\$ 2,500
CD1696	Albermarle Street	Newtown	Local Road	crossing deficiency	poor kerb ramp alignment	-33.895963	151.174984	1	-	install new kerb ramp	LH525	Secondary	MED	\$ 2,500
CD1697	Albermarle Street	Newtown	Local Road	crossing deficiency	missing kerb ramp	-33.8959	151.17503	1	-	install new kerb ramp	LH526	Secondary	MED	\$ 2,500
CD1698	Albermarle Street	Newtown	Local Road	crossing deficiency	missing kerb ramp - pair	-33.895684	151.175733	1	-	install new kerb ramp - pair	LH527	Secondary	MED	\$ 5,000
CD1699	Albermarle Street	Newtown	Local Road	crossing deficiency	poor kerb ramp alignment	-33.895517	151.176303	1	-	install new kerb ramp	LH528	Secondary	MED	\$ 2,500
CD170	Hutchinson Street	Annandale	Local Road	crossing deficiency	missing kerb ramp - pair	-33.875305	151.170671	1	-	install new kerb ramp - pair	LH529	Secondary	MED	\$ 5,000
CD1700	Albermarle Street	Newtown	Local Road	crossing deficiency	poor kerb ramp alignment	-33.895566	151.176329	1	-	install new kerb ramp	LH530	Secondary	MED	\$ 2,500
CD1701	Albermarle Street	Newtown	Local Road	crossing deficiency	misaligned kerb ramp	-33.89555	151.176378	1	-	install new kerb ramp	LH531	Secondary	MED	\$ 2,500
CD1702	Albermarle Street	Newtown	Local Road	crossing deficiency	missing kerb ramp	-33.895496	151.176366	1	-	install new kerb ramp	LH532	Secondary	MED	\$ 2,500
CD1703	Albermarle Street	Newtown	Local Road	crossing deficiency	poor kerb ramp alignment	-33.895319	151.176972	1	-	install new kerb ramp	LH533	Secondary	MED	\$ 2,500
CD1704	Albermarle Street	Newtown	Local Road	crossing deficiency	missing kerb ramp	-33.895298	151.177025	1	-	install new kerb ramp	LH534	Secondary	MED	\$ 2,500
CD1705	Albermarle Street	Newtown	Local Road	crossing deficiency	missing kerb ramp	-33.895367	151.176989	1	-	install new kerb ramp	LH535	Secondary	MED	\$ 2,500
CD1706	Albermarle Street	Newtown	Local Road	crossing deficiency	poor kerb ramp alignment	-33.895346	151.177048	1	-	install new kerb ramp	LH536	Secondary	MED	\$ 2,500
CD1707	Albermarle Street	Newtown	Local Road	crossing deficiency	missing kerb ramp	-33.895297	151.177035	1	-	install new kerb ramp	LH537	Secondary	MED	\$ 2,500
CD1708	Albermarle Street	Newtown	Local Road	crossing deficiency	poor kerb ramp alignment	-33.895117	151.177662	1	-	install new kerb ramp	LH538	Secondary	MED	\$ 2,500
CD1709	Alice Street	Newtown	Regional Road	crossing deficiency	driveway as kerb ramp	-33.904092	151.175913	1	-	no action	LH539	Secondary	MED	\$ -
CD171	Hutchinson Street	Annandale	Local Road	crossing deficiency	missing kerb ramp - pair	-33.875367	151.170844	1	-	install new kerb ramp - pair	LH540	Secondary	MED	\$ 5,000
CD1710	Alice Street	Newtown	Regional Road	crossing deficiency	driveway as kerb ramp	-33.903964	151.175963	1	-	no action	LH541	Secondary	MED	\$ -
CD1711	Clara Street	Newtown	Local Road	crossing deficiency	at grade crossing missing tgsi	-33.904005	151.175822	1	-	install new Tactile Ground Surface Indicators	LH542	Secondary	MED	\$ 650
CD1716	Bedford Street	Newtown	Local Road	crossing deficiency	poor kerb ramp alignment - pair	-33.897555	151.177141	1	-	install new kerb ramp - pair	LH543	Secondary	MED	\$ 5,000
CD1717	Bedford Street	Newtown	Local Road	crossing deficiency	poor kerb ramp alignment	-33.896881	151.174668	1	-	install new kerb ramp	LH544	Secondary	MED	\$ 2,500
CD1718	Bedford Street	Newtown	Local Road	crossing deficiency	misaligned kerb ramp - pair	-33.896276	151.173784	1	-	install new kerb ramp - pair	LH545	Secondary	MED	\$ 5,000
CD1719	Bedford Street	Newtown	Local Road	crossing deficiency	poor kerb ramp alignment - pair	-33.896204	151.173576	1	-	install new kerb ramp - pair	LH546	Secondary	MED	\$ 5,000
CD1720	Bedford Street	Newtown	Local Road	crossing deficiency	poor kerb ramp alignment	-33.895305	151.172	1	-	install new kerb ramp	LH547	Secondary	MED	\$ 2,500
CD1721	Edgeware Road	Newtown	Local Road	crossing deficiency	poor kerb ramp alignment	-33.907966	151.174811	1	-	install new kerb ramp	LH548	Secondary	MED	\$ 2,500
CD1728	Enmore Road	Newtown	State Road	crossing deficiency	misaligned kerb ramp	-33.898671	151.174031	1	-	install new kerb ramp	LH549	Secondary	MED	\$ 2,500
CD1729	Phillip Street	Newtown	Local Road	crossing deficiency	misaligned kerb ramp	-33.898719	151.173892	1	-	install new kerb ramp	LH550	Secondary	MED	\$ 2,500
CD173	Hutchinson Street	Annandale	Local Road	crossing deficiency	misaligned kerb ramp	-33.875346	151.170738	1	-	install new kerb ramp	LH551	Secondary	MED	\$ 2,500
CD1732	Station Street	Newtown	Local Road	crossing deficiency	poor kerb ramp alignment - pair	-33.897244	151.175832	1	-	install new kerb ramp - pair	LH552	Secondary	MED	\$ 5,000
CD1734	Alice Street	Newtown	Regional Road	crossing deficiency	poor kerb ramp alignment	-33.902894	151.179366	1	-	install new kerb ramp	LH553	Secondary	MED	\$ 2,500
CD174	Kentville Avenue	Annandale	Local Road	crossing deficiency	poor kerb ramp alignment	-33.873735	151.174157	1	-	install new kerb ramp	LH554	Secondary	MED	\$ 2,500
CD1743	Sandbrooke Lane	Newtown	Local Road	crossing deficiency	misaligned kerb ramp	-33.894411	151.171971	1	-	install new kerb ramp	LH555	Secondary	MED	\$ 2,500
CD1744	Lennox Street	Newtown	Local Road	crossing deficiency	poor kerb ramp alignment	-33.895985	151.17822	1	-	install new kerb ramp	LH556	Secondary	MED	\$ 2,500
CD1745	Lennox Street	Newtown	Local Road	crossing deficiency	poor kerb ramp alignment	-33.895547	151.179734	1	-	install new kerb ramp	LH557	Secondary	MED	\$ 2,500
CD1746	Lennox Street	Newtown	Local Road	crossing deficiency	poor kerb ramp alignment	-33.895901	151.178485	1	-	install new kerb ramp	LH558	Secondary	MED	\$ 2,500
CD1750	Phillip Street	Newtown	Local Road	crossing deficiency	poor kerb ramp alignment	-33.898439	151.17394	1	-	install new kerb ramp	LH559	Secondary	MED	\$ 2,500
CD1751	Phillip Street	Newtown	Local Road	crossing deficiency	missing kerb ramp	-33.897923	151.17355	1	-	install new kerb ramp	LH560	Secondary	MED	\$ 2,500
CD1752	Phillip Street	Newtown	Local Road	crossing deficiency	poor kerb ramp alignment	-33.897984	151.173575	1	-	install new kerb ramp	LH561	Secondary	MED	\$ 2,500
CD1753	Phillip Street	Newtown	Local Road	crossing deficiency	misaligned kerb ramp - pair	-33.897311	151.173287	1	-	install new kerb ramp - pair	LH562	Secondary	MED	\$ 5,000
CD1754	Phillip Street	Newtown	Local Road	crossing deficiency	damaged kerb ramp - pair	-33.898299	151.173769	1	-	install new kerb ramp - pair	LH563	Secondary	MED	\$ 5,000
CD1755	Station Street	Newtown	Local Road	crossing deficiency	poor kerb ramp alignment	-33.900219	151.177231	1	-	install new kerb ramp	LH564	Secondary	MED	\$ 2,500
CD1756	Wells Street	Newtown	Local Road	crossing deficiency	missing kerb ramp	-33.905265	151.180217	1	-	install new kerb ramp	LH565	Secondary	MED	\$ 2,500
CD1757	Wells Street	Newtown	Local Road	crossing deficiency	misaligned kerb ramp	-33.906009	151.177684	1	-	install new kerb ramp	LH566	Secondary	MED	\$ 2,500
CD1758	Wells Street	Newtown	Local Road	crossing deficiency	misaligned kerb ramp	-33.906202	151.177328	1	-	install new kerb ramp	LH567	Secondary	MED	\$ 2,500
CD1759	Wells Street	Newtown	Local Road	crossing deficiency	mismatched kerb ramps	-33.906476	151.176455	1	-	install new kerb ramp	LH568	Secondary	MED	\$ 2,500
CD1760	Palace Street	Petersham	Local Road	crossing deficiency	opportunity to provide pedestrian crossing	-33.892217	151.154283	1	-	further investigation required - pedestrian crossing	LH569	Secondary	MED	\$ 10,000
CD1761	Coronation Avenue	Petersham	Local Road	crossing deficiency	poor kerb ramp alignment	-33.899697	151.155881	1	-	install new kerb ramp	LH570	Secondary	MED	\$ 2,500
CD1762	Audley Street	Petersham	Local Road	crossing deficiency	misaligned kerb ramp - pair	-33.899477	151.154484	1	-	install new kerb ramp - pair	LH571	Secondary	MED	\$ 5,000
CD1763	Audley Street	Petersham	Local Road	crossing deficiency	poor kerb ramp alignment	-33.89948	151.154562	1	-	install new kerb ramp	LH572	Secondary	MED	\$ 2,500
CD1764	Shaw Street	Petersham	Regional Road	crossing deficiency	steep kerb ramp	-33.899523	151.155501	1	-	install new kerb ramp - pair	LH573	Secondary	MED	\$ 5,000
CD1767	Brighton Street	Petersham	Local Road	crossing deficiency	missing kerb ramp	-33.892211	151.154886	1	-	install new kerb ramp	LH574	Secondary	MED	\$ 2,500
CD1768	Brighton Street	Petersham	Local Road	crossing deficiency	misaligned kerb ramp	-33.892187	151.15614	1	-	install new kerb ramp	LH575	Secondary	MED	\$ 2,500
CD1770	Brighton Street	Petersham	Local Road	crossing deficiency	misaligned refuge island	-33.89307	151.150439	1	-	re-construct refuge island	LH576	Secondary	MED	\$ 15,000
CD1771	Brighton Street	Petersham	Local Road	crossing deficiency	poor kerb ramp alignment	-33.893238	151.150431	1	-	install new kerb ramp	LH577	Secondary	MED	\$ 2,500
CD1773	Crystal Street	Petersham	Regional Road	crossing deficiency	misaligned kerb ramp	-33.894099	151.157447	1	-	install new kerb ramp	LH578	Secondary	MED	\$ 2,500
CD1774	Crystal Street	Petersham	Regional Road	crossing deficiency	poor kerb ramp alignment	-33.893926	151.157524	1	-	install new kerb ramp	LH579	Secondary	MED	\$ 2,500
CD1775	Douglas Street	Petersham	Regional Road	crossing deficiency	poor kerb ramp alignment	-33.892653	151.15795	1	-	install new kerb ramp	LH580	Secondary	MED	\$ 2,500
CD1776	Brighton Street	Petersham	Local Road	crossing deficiency	poor kerb ramp alignment	-33.89231	151.1579	1	-	install new kerb ramp	LH581	Secondary	MED	\$ 2,500
CD1777	Croydon Street	Petersham	Local Road	crossing deficiency	poor kerb ramp alignment	-33.891117	151.158341	1	-	install new kerb ramp	LH582	Secondary	MED	\$ 2,500
CD1782	Westbourne Street	Petersham	Local Road	crossing deficiency	poor kerb ramp alignment	-33.891803	151.15829	1	-	install new kerb ramp	LH583	Secondary	MED	\$ 2,500
CD1783	Frazer Street	Petersham	Regional Road	crossing deficiency	missing kerb ramp	-33.900943	151.149176	1	-	install new kerb ramp	LH584	Secondary	MED	\$ 2,500
CD1784	Jarvie Avenue	Petersham	Local Road	crossing deficiency	at grade crossing missing tgsi - pair	-33.900985	151.149583	1	-	install new Tactile Ground Surface Indicators - pair	LH585	Secondary	MED	\$ 1,300
CD1785	Frazer Street	Petersham	Regional Road	crossing deficiency	at grade crossing missing tgsi	-33.901185	151.153311	1	-	install new Tactile Ground Surface Indicators	LH586	Secondary	MED	\$ 650
CD1787	Livingstone Road	Petersham	State Road	crossing deficiency	misaligned kerb ramp	-33.899507	151.153445	1	-	install new kerb ramp	LH587	Secondary	MED	\$ 2,500
CD1788	Addison Road	Petersham	Regional Road	crossing deficiency	poor kerb ramp alignment	-33.899416	151.153636	1	-	install new kerb ramp	LH588	Secondary	MED	\$ 2,500
CD1789	Rosford Avenue	Petersham	Local Road	crossing deficiency	at grade crossing missing tgsi - pair	-33.897479	151.153493	1	-	install new Tactile Ground Surface Indicators - pair	LH589	Secondary	MED	\$ 1,300
CD180	Piper Street	Annandale	Local Road	crossing deficiency	poor kerb ramp alignment - pair	-33.878533	151.171963	1	-	install new kerb ramp - pair	LH590	Secondary	MED	\$ 5,000
CD1804	Newington Road	Petersham	Local Road	crossing deficiency	at grade crossing missing tgsi	-33.898501	151.160945	1	-	install new Tactile Ground Surface Indicators	LH591	Secondary	MED	\$ 650
CD1805	Newington Road	Petersham	Local Road	crossing deficiency	at grade crossing missing tgsi	-33.898421	151.160478	1	-	install new Tactile Ground Surface Indicators	LH592	Secondary	MED	\$ 650
CD1806	Newington Road	Petersham	Local Road	crossing deficiency	at grade crossing missing tgsi	-33.898306	151.159974	1	-	install new Tactile Ground Surface Indicators	LH593	Secondary	MED	\$ 650
CD1807	Newington Road	Petersham	Local Road	crossing deficiency	at grade crossing missing tgsi	-33.898196	151.159542	1	-	install new Tactile Ground Surface Indicators	LH594	Secondary	MED	\$ 650
CD1808	Newington Road	Petersham	Local Road	crossing deficiency	at grade crossing missing tgsi	-33.898016	151.158311	1	-	install new Tactile Ground Surface Indicators	LH595	Secondary	MED	\$ 650
CD1809	Newington Road	Petersham	Local Road	crossing deficiency	at grade crossing missing tgsi	-33.897997	151.158358	1	-	install new Tactile Ground Surface Indicators	LH596	Secondary	MED	\$ 650
CD1810	Newington Road	Petersham	Local Road	crossing deficiency	at grade crossing missing tgsi	-33.897958	151.158323	1	-	install new Tactile Ground Surface Indicators	LH597	Secondary	MED	\$ 650
CD1811	Newington Road	Petersham	Local Road	crossing deficiency	at grade crossing missing tgsi	-33.897995	151.158241	1	-	install new Tactile Ground Surface Indicators	LH598	Secondary	MED	\$ 650
CD1812	Newington Road	Petersham	Local Road	crossing deficiency	at grade crossing missing tgsi	-33.897866	151.157472	1	-	install new Tactile Ground Surface Indicators	LH599	Secondary	MED	\$ 650
CD1817	Palace Street	Petersham	Local Road	crossing deficiency	misaligned kerb ramp	-33.892104	151.154319	1	-	install new kerb ramp	LH600	Secondary	MED	\$ 2,500
CD1818	Palace Street	Petersham	Local Road	crossing deficiency	poor kerb ramp alignment - pair	-33.89086	151.154439	1	-	install new kerb ramp - pair	LH601	Secondary	MED	\$ 5,000
CD1820	Palace Street	Petersham	Local Road	crossing deficiency	missing crossing point	-33.891236	151.154323	1	-	install new kerb ramp - pair	LH602	Secondary	MED	\$ 5,000
CD1821	Palace Street	Petersham	Local Road	crossing deficiency	missing crossing point	-33.889213	151.154399	1	-	install new kerb ramp - pair	LH603	Secondary	MED	\$ 5,000
CD1824	West Street	Petersham	Regional Road	crossing deficiency	poor kerb ramp alignment	-33.889983	151.149128	1	-	install new kerb ramp	LH604	Secondary	MED	\$ 2,500
CD1825	Parramatta Road	Petersham	State Road	crossing deficiency	poor kerb ramp alignment - pair	-33.889933	151.149158	1	-	install new kerb ramp - pair	LH605	Secondary	MED	\$ 5,000
CD1826	Park Street	Petersham	Local Road	crossing deficiency	poor kerb ramp alignment - pair	-33.889829	151.149494	1	-	install new kerb ramp - pair	LH606	Secondary	MED	\$ 5,000
CD183	Hardy Street	Ashbury	Local Road	crossing deficiency	misaligned kerb ramp	-33.903046	151.125421	1	-	install new kerb ramp	LH607	Secondary	MED	\$ 2,500
CD1830	Phillip Street	Petersham	Local Road	crossing deficiency	poor kerb ramp alignment - pair	-33.887863	151.160259	1	-	install new kerb ramp - pair	LH608	Secondary	MED	\$ 5,000
CD1831	Parramatta Road	Petersham	State Road	crossing deficiency	poor kerb ramp alignment	-33.887971	151.161197	1	-	install new kerb ramp	LH609	Secondary	MED	\$ 2,500
CD1832	Railway Street	Petersham	Local Road	crossing deficiency	poor kerb ramp alignment	-33.893105	151.155924	1	-	install new kerb ramp	LH610	Secondary	MED	\$ 2



P4909 Inner West PAMP  
Detailed Works Program  
All Treatments  
6 August 2021

Issue ID	Street	Suburb	Classification	Category	Issue	Latitude	Longitude	Quantity	Length	Recommendation	Segment ID	Segment Hierarchy	Treatment Priority	Cost
CD1835	Railway Street	Petersham	Local Road	crossing deficiency	crossing within roundabout	-33.892246	151.156176	1	-	install new kerb ramp and reconstruct refuge island	LH613	Secondary	MED	\$ 5,000
CD1836	Chester Street	Petersham	Local Road	crossing deficiency	poor kerb ramp alignment	-33.896433	151.156633	1	-	install new kerb ramp	LH614	Secondary	MED	\$ 2,500
CD1837	Oxford Street	Petersham	Local Road	crossing deficiency	misaligned kerb ramp	-33.897579	151.155995	1	-	install new kerb ramp	LH615	Secondary	MED	\$ 2,500
CD1838	Chester Street	Petersham	Local Road	crossing deficiency	poor kerb ramp alignment	-33.896421	151.156527	1	-	install new kerb ramp	LH616	Secondary	MED	\$ 2,500
CD1839	Crystal Street	Petersham	Regional Road	crossing deficiency	poor kerb ramp alignment	-33.895605	151.156845	1	-	install new kerb ramp	LH617	Secondary	MED	\$ 2,500
CD184	Hardy Street	Ashbury	Local Road	crossing deficiency	poor kerb ramp alignment	-33.906624	151.123342	1	-	install new kerb ramp	LH618	Secondary	MED	\$ 2,500
CD1841	Shaw Street	Petersham	Regional Road	crossing deficiency	poor kerb ramp alignment - pair	-33.895781	151.156894	1	-	install new kerb ramp - pair	LH619	Secondary	MED	\$ 5,000
CD1845	Terminus Street	Petersham	Local Road	crossing deficiency	poor kerb ramp alignment	-33.893447	151.155858	1	-	install new kerb ramp	LH620	Secondary	MED	\$ 2,500
CD1847	Terminus Street	Petersham	Local Road	crossing deficiency	poor kerb ramp alignment - pair	-33.893415	151.157558	1	-	install new kerb ramp - pair	LH621	Secondary	MED	\$ 5,000
CD1848	Trafalgar Street	Petersham	Regional Road	crossing deficiency	misaligned kerb ramp	-33.894931	151.151739	1	-	install new kerb ramp	LH622	Secondary	MED	\$ 2,500
CD1852	Wardell Road	Petersham	Regional Road	crossing deficiency	missing kerb ramp	-33.900952	151.149216	1	-	install new kerb ramp	LH623	Secondary	MED	\$ 2,500
CD1853	Wardell Road	Petersham	Regional Road	crossing deficiency	misaligned kerb ramp	-33.90096	151.149125	1	-	install new kerb ramp	LH624	Secondary	MED	\$ 2,500
CD1854	Morgan Street	Petersham	Local Road	crossing deficiency	misaligned refuge island	-33.898719	151.149241	1	-	re-construct refuge island	LH625	Secondary	MED	\$ 15,000
CD1858	West Street	Petersham	Regional Road	crossing deficiency	at grade crossing missing tgsi	-33.89074	151.149006	1	-	install new Tactile Ground Surface Indicators	LH626	Secondary	MED	\$ 650
CD1859	Station Street	Petersham	Local Road	crossing deficiency	poor kerb ramp alignment	-33.890643	151.149052	1	-	install new kerb ramp	LH627	Secondary	MED	\$ 2,500
CD186	Carlton Crescent	Ashfield	Regional Road	crossing deficiency	missing crossing point	-33.892442	151.143766	1	-	modify splitter island	LH628	Secondary	MED	\$ 10,000
CD1860	York Crescent	Petersham	Local Road	crossing deficiency	missing kerb ramp	-33.893722	151.158509	1	-	install new kerb ramp	LH629	Secondary	MED	\$ 2,500
CD1862	Beattie Street	Rozelle	Local Road	crossing deficiency	at grade crossing missing tgsi	-33.860575	151.172306	1	-	install new Tactile Ground Surface Indicators	LH630	Secondary	MED	\$ 650
CD1869	Beattie Street	Rozelle	Local Road	crossing deficiency	poor kerb ramp alignment	-33.860732	151.171926	1	-	install new kerb ramp	LH631	Secondary	MED	\$ 2,500
CD1876	Denison Street	Rozelle	Local Road	crossing deficiency	poor kerb ramp alignment - pair	-33.868344	151.169217	1	-	install new kerb ramp - pair	LH632	Secondary	MED	\$ 5,000
CD1877	Denison Street	Rozelle	Local Road	crossing deficiency	poor kerb ramp alignment	-33.868314	151.169182	1	-	install new kerb ramp	LH633	Secondary	MED	\$ 2,500
CD1887	Denison Street	Rozelle	Local Road	crossing deficiency	poor kerb ramp alignment	-33.866197	151.168037	1	-	install new kerb ramp	LH634	Secondary	MED	\$ 2,500
CD1888	Denison Street	Rozelle	Local Road	crossing deficiency	poor kerb ramp alignment - pair	-33.865765	151.167858	1	-	install new kerb ramp - pair	LH635	Secondary	MED	\$ 5,000
CD1889	Denison Street	Rozelle	Local Road	crossing deficiency	poor kerb ramp alignment - pair	-33.865842	151.16798	1	-	install new kerb ramp - pair	LH636	Secondary	MED	\$ 5,000
CD1892	Evans Street	Rozelle	Local Road	crossing deficiency	poor kerb ramp alignment	-33.866998	151.169666	1	-	install new kerb ramp	LH637	Secondary	MED	\$ 2,500
CD1893	Evans Street	Rozelle	Local Road	crossing deficiency	poor kerb ramp alignment - pair	-33.867483	151.168794	1	-	install new kerb ramp - pair	LH638	Secondary	MED	\$ 5,000
CD1894	Evans Street	Rozelle	Local Road	crossing deficiency	poor kerb ramp alignment	-33.867107	151.169273	1	-	install new kerb ramp	LH639	Secondary	MED	\$ 2,500
CD1898	Gordon Street	Rozelle	State Road	crossing deficiency	poor kerb ramp alignment	-33.866045	151.17295	1	-	install new kerb ramp	LH640	Secondary	MED	\$ 2,500
CD1899	Alfred Street	Rozelle	Local Road	crossing deficiency	missing kerb ramp	-33.867861	151.172761	1	-	install new kerb ramp	LH641	Secondary	MED	\$ 2,500
CD1900	Gordon Street	Rozelle	Regional Road	crossing deficiency	poor kerb ramp alignment	-33.867723	151.172764	1	-	install new kerb ramp	LH642	Secondary	MED	\$ 2,500
CD1901	Gordon Street	Rozelle	Regional Road	crossing deficiency	at grade crossing missing tgsi	-33.867438	151.172728	1	-	install new Tactile Ground Surface Indicators	LH643	Secondary	MED	\$ 650
CD1902	Gordon Street	Rozelle	Regional Road	crossing deficiency	misaligned kerb ramp	-33.867075	151.172776	1	-	install new kerb ramp	LH644	Secondary	MED	\$ 2,500
CD1903	Quirk Street	Rozelle	Local Road	crossing deficiency	poor kerb ramp alignment - pair	-33.866994	151.17278	1	-	install new kerb ramp - pair	LH645	Secondary	MED	\$ 5,000
CD1904	Gordon Street	Rozelle	Regional Road	crossing deficiency	at grade crossing missing tgsi	-33.866642	151.172861	1	-	install new Tactile Ground Surface Indicators	LH646	Secondary	MED	\$ 650
CD1905	Prince Street	Rozelle	Local Road	crossing deficiency	poor kerb ramp alignment	-33.866485	151.172873	1	-	install new kerb ramp	LH647	Secondary	MED	\$ 2,500
CD1906	Gordon Street	Rozelle	Regional Road	crossing deficiency	at grade crossing missing tgsi	-33.866475	151.173002	1	-	install new Tactile Ground Surface Indicators	LH648	Secondary	MED	\$ 650
CD1907	Quirk Street	Rozelle	Local Road	crossing deficiency	misaligned kerb ramp	-33.866952	151.172909	1	-	install new kerb ramp	LH649	Secondary	MED	\$ 2,500
CD1908	Homsey Street	Rozelle	Local Road	crossing deficiency	at grade crossing missing tgsi	-33.867716	151.172837	1	-	install new Tactile Ground Surface Indicators	LH650	Secondary	MED	\$ 650
CD1909	Gordon Street	Rozelle	Regional Road	crossing deficiency	at grade crossing missing tgsi	-33.868078	151.172876	1	-	install new Tactile Ground Surface Indicators	LH651	Secondary	MED	\$ 650
CD1910	Gordon Street	Rozelle	Regional Road	crossing deficiency	missing crossing point	-33.868523	151.172869	1	-	install new kerb ramp - pair	LH652	Secondary	MED	\$ 5,000
CD1912	Burt Street	Rozelle	Local Road	crossing deficiency	missing kerb ramp - pair	-33.868676	151.172437	1	-	install new kerb ramp - pair	LH653	Secondary	MED	\$ 5,000
CD1913	Gordon Street	Rozelle	Regional Road	crossing deficiency	poor kerb ramp alignment - pair	-33.868544	151.172781	1	-	install new kerb ramp - pair	LH654	Secondary	MED	\$ 5,000
CD1914	Lilyfield Road	Rozelle	Regional Road	crossing deficiency	at grade crossing missing tgsi	-33.868771	151.172411	1	-	install new Tactile Ground Surface Indicators	LH655	Secondary	MED	\$ 650
CD1915	Lilyfield Road	Rozelle	Regional Road	crossing deficiency	at grade crossing missing tgsi	-33.869224	151.171724	1	-	install new Tactile Ground Surface Indicators	LH656	Secondary	MED	\$ 650
CD1916	Lilyfield Road	Rozelle	Regional Road	crossing deficiency	poor kerb ramp alignment	-33.86845	151.175796	1	-	install new kerb ramp	LH657	Secondary	MED	\$ 2,500
CD1917	Lilyfield Road	Rozelle	Regional Road	crossing deficiency	missing crossing point	-33.868693	151.173029	1	-	install new kerb ramp - pair	LH658	Secondary	MED	\$ 5,000
CD1918	Foucart Street	Rozelle	Local Road	crossing deficiency	missing kerb ramp	-33.871332	151.169552	1	-	install new kerb ramp	LH659	Secondary	MED	\$ 2,500
CD1919	Foucart Street	Rozelle	Local Road	crossing deficiency	poor kerb ramp alignment	-33.87142	151.169449	1	-	install new kerb ramp	LH660	Secondary	MED	\$ 2,500
CD1920	Foucart Lane	Rozelle	Local Road	crossing deficiency	at grade crossing missing tgsi	-33.871579	151.169267	1	-	install new Tactile Ground Surface Indicators	LH661	Secondary	MED	\$ 650
CD1921	Lilyfield Road	Rozelle	Regional Road	crossing deficiency	missing kerb ramp - pair	-33.869686	151.170823	1	-	install new kerb ramp - pair	LH662	Secondary	MED	\$ 5,000
CD1922	Lilyfield Road	Rozelle	Regional Road	crossing deficiency	missing crossing point - future park access	-33.869595	151.171029	1	-	install new kerb ramp - pair, new refuge island	LH663	Secondary	MED	\$ 7,000
CD1923	Lilyfield Road	Rozelle	Regional Road	crossing deficiency	missing kerb ramp - pair	-33.870848	151.17022	1	-	install new kerb ramp - pair	LH664	Secondary	MED	\$ 5,000
CD1924	Lilyfield Road	Rozelle	Regional Road	crossing deficiency	missing crossing point - future park access	-33.870985	151.170104	1	-	install new kerb ramp - pair, new refuge island	LH665	Secondary	MED	\$ 7,000
CD1929	Manning Street	Rozelle	Local Road	crossing deficiency	poor kerb ramp alignment - pair	-33.863646	151.165329	1	-	install new kerb ramp - pair	LH666	Secondary	MED	\$ 5,000
CD193	Norton Street	Ashfield	Regional Road	crossing deficiency	opportunity to provide pedestrian crossing	-33.891284	151.127931	1	-	further investigation required - pedestrian crossing	LH667	Secondary	MED	\$ 10,000
CD1930	Manning Street	Rozelle	Local Road	crossing deficiency	poor kerb ramp alignment	-33.864216	151.16562	1	-	install new kerb ramp	LH668	Secondary	MED	\$ 2,500
CD1931	Manning Street	Rozelle	Local Road	crossing deficiency	missing kerb ramp	-33.865215	151.166302	1	-	install new kerb ramp	LH669	Secondary	MED	\$ 2,500
CD1932	Mullens Street	Rozelle	Regional Road	crossing deficiency	at grade crossing missing tgsi - pair	-33.863946	151.176639	1	-	install new Tactile Ground Surface Indicators - pair	LH670	Secondary	MED	\$ 1,300
CD1933	Mullens Street	Rozelle	Regional Road	crossing deficiency	poor kerb ramp alignment	-33.864031	151.176778	1	-	install new kerb ramp	LH671	Secondary	MED	\$ 2,500
CD1934	Mansfield street	Rozelle	Local Road	crossing deficiency	missing kerb ramp	-33.86416	151.176741	1	-	install new kerb ramp	LH672	Secondary	MED	\$ 2,500
CD1935	Mullens Street	Rozelle	Local Road	crossing deficiency	missing kerb ramp - pair	-33.863082	151.176432	1	-	install new kerb ramp - pair	LH673	Secondary	MED	\$ 5,000
CD1938	Mullens Street	Rozelle	Regional Road	crossing deficiency	at grade crossing missing tgsi - pair	-33.863404	151.176531	1	-	install new Tactile Ground Surface Indicators - pair	LH674	Secondary	MED	\$ 1,300
CD1939	Robert Street	Rozelle	Regional Road	crossing deficiency	narrow kerb ramp - pair	-33.866163	151.176516	1	-	install new kerb ramp - pair	LH675	Secondary	MED	\$ 5,000
CD194	Norton Street	Ashfield	Regional Road	crossing deficiency	opportunity to provide pedestrian crossing	-33.891444	151.130048	1	-	further investigation required - pedestrian crossing	LH676	Secondary	MED	\$ 10,000
CD1940	Crescent Street	Rozelle	Local Road	crossing deficiency	poor kerb ramp alignment - pair	-33.866634	151.175495	1	-	install new kerb ramp - pair	LH677	Secondary	MED	\$ 5,000
CD1943	Terry Street	Rozelle	Local Road	crossing deficiency	poor kerb ramp alignment - pair	-33.861641	151.166483	1	-	install new kerb ramp - pair	LH678	Secondary	MED	\$ 5,000
CD1945	Terry Street	Rozelle	Local Road	crossing deficiency	narrow refuge island	-33.86069	151.169973	1	-	install new refuge island	LH679	Secondary	MED	\$ 15,000
CD1946	Terry Street	Rozelle	Local Road	crossing deficiency	missing kerb ramp	-33.860664	151.169954	1	-	install new kerb ramp	LH680	Secondary	MED	\$ 2,500
CD1947	Terry Street	Rozelle	Local Road	crossing deficiency	missing kerb ramp - pair	-33.860355	151.170337	1	-	install new kerb ramp - pair	LH681	Secondary	MED	\$ 5,000
CD1948	Terry Street	Rozelle	Local Road	crossing deficiency	poor kerb ramp alignment	-33.858863	151.171122	1	-	install new kerb ramp	LH682	Secondary	MED	\$ 2,500
CD1949	Terry Street	Rozelle	Local Road	crossing deficiency	missing kerb ramp	-33.85877	151.171152	1	-	install new kerb ramp	LH683	Secondary	MED	\$ 2,500
CD195	Queen Street	Ashfield	Local Road	crossing deficiency	opportunity to provide pedestrian crossing	-33.892005	151.127878	1	-	further investigation required - pedestrian crossing	LH684	Secondary	MED	\$ 10,000
CD1950	Terry Street	Rozelle	Local Road	crossing deficiency	missing kerb ramp - pair	-33.860453	151.170348	1	-	install new kerb ramp - pair	LH685	Secondary	MED	\$ 5,000
CD1952	Robert Street	Rozelle	Regional Road	crossing deficiency	at grade crossing missing tgsi	-33.866745	151.175269	1	-	install new Tactile Ground Surface Indicators	LH686	Secondary	MED	\$ 650
CD1956	Crystal Lane	Rozelle	Local Road	crossing deficiency	poor kerb ramp alignment - pair	-33.862043	151.167416	1	-	install new kerb ramp - pair	LH687	Secondary	MED	\$ 5,000
CD1958	Maney Street	Rozelle	Local Road	crossing deficiency	poor kerb ramp alignment	-33.866143	151.173754	1	-	install new kerb ramp	LH688	Secondary	MED	\$ 2,500
CD1959	Hartley Street	Rozelle	Local Road	crossing deficiency	poor kerb ramp alignment - pair	-33.865877	151.173263	1	-	install new kerb ramp - pair	LH689	Secondary	MED	\$ 5,000
CD1960	Robert Street	Rozelle	Regional Road	crossing deficiency	poor kerb ramp alignment	-33.866964	151.175467	1	-	install new kerb ramp	LH690	Secondary	MED	\$ 2,500
CD1966	Loughlin Street	Rozelle	Local Road	crossing deficiency	poor kerb ramp alignment - pair	-33.866075	151.174188	1	-	install new kerb ramp - pair	LH691	Secondary	MED	\$ 5,000
CD1967	Lilyfield Road	Rozelle	Regional Road	crossing deficiency	poor kerb ramp alignment	-33.868327	151.175977	1	-	install new kerb ramp	LH692	Secondary	MED	\$ 2,500
CD1968	Victoria Road	Rozelle	State Road	crossing deficiency	missing crossing point	-33.867011	151.175164	1	-	install new kerb ramp - pair	LH693	Secondary	MED	\$ 5,000
CD1971	Campbell Street	St Peters	Regional Road	crossing deficiency	poor kerb ramp alignment	-33.911797	151.177657	1	-	install new kerb ramp	LH694	Secondary	MED	\$ 2,500
CD1973	Church Street	St Peters	Local Road	crossing deficiency	poor kerb ramp alignment	-33.912782	151.178077	1	-	install new kerb ramp	LH695	Secondary	MED	\$ 2,500
CD1974	Church Street	St Peters	Local Road	crossing deficiency	missing crossing point	-33.913402	151.177459	1	-	install new kerb ramp - pair	LH696	Secondary	MED	\$ 5,000
CD1975	Church Street	St Peters	Local Road	crossing deficiency	poor kerb ramp alignment - pair	-33.91218	151.178576	1	-	install new kerb ramp - pair	LH697	Secondary	MED	\$ 5,000
CD1981	Sutherland Street	St Peters	Local Road	crossing deficiency	misaligned kerb ramp - pair	-33.916619	151.172659	1	-	install new kerb ramp - pair	LH698	Secondary	MED	\$ 5,000
CD1982	Frederick Street	St Peters	Local Road	crossing deficiency	misaligned kerb ramp - pair	-33.917063	151.172033	1	-	install new kerb ramp - pair	LH699	Secondary	MED	\$ 5,000
CD1983	Talbot Street	St Peters	Local Road	crossing deficiency	poor kerb ramp alignment - pair	-33.919858	151.168754	1	-	install new kerb ramp - pair	LH700	Secondary	MED	\$ 5,000
CD1984	Princes Highway	St Peters	State Road	crossing deficiency	poor kerb ramp alignment - pair	-33.919255								



P4909 Inner West PAMP  
Detailed Works Program  
All Treatments  
6 August 2021

Issue ID	Street	Suburb	Classification	Category	Issue	Latitude	Longitude	Quantity	Length	Recommendation	Segment ID	Segment Hierarchy	Treatment Priority	Cost
CD1987	Princes Highway	St Peters	State Road	crossing deficiency	missing crossing point	-33.915577	151.174383	1	-	install new kerb ramp - pair	LH704	Secondary	MED	\$ 5,000
CD1988	Canal Road	St Peters	State Road	crossing deficiency	poor kerb ramp alignment - pair	-33.915624	151.174663	1	-	install new kerb ramp - pair	LH705	Secondary	MED	\$ 5,000
CD1989	Princes Highway	St Peters	State Road	crossing deficiency	poor kerb ramp alignment - pair	-33.915554	151.174815	1	-	install new kerb ramp - pair	LH706	Secondary	MED	\$ 5,000
CD1990	Mary Street	St Peters	Local Road	crossing deficiency	poor kerb ramp alignment - pair	-33.915454	151.174502	1	-	install new kerb ramp - pair	LH707	Secondary	MED	\$ 5,000
CD1991	Alfred Street	St Peters	Local Road	crossing deficiency	poor kerb ramp alignment - pair	-33.915771	151.173918	1	-	install new kerb ramp - pair	LH708	Secondary	MED	\$ 5,000
CD2	Annandale Street	Annandale	Local Road	crossing deficiency	at grade crossing missing tgsi	-33.88697	151.166512	1	-	install new Tactile Ground Surface Indicators	LH709	Secondary	MED	\$ 650
CD2004	St Peters Street	St Peters	Local Road	crossing deficiency	missing crossing point	-33.912864	151.176709	1	-	install new kerb ramp - pair	LH710	Secondary	MED	\$ 5,000
CD2005	Sutherland Street	St Peters	Local Road	crossing deficiency	poor kerb ramp alignment	-33.914086	151.169965	1	-	install new kerb ramp	LH711	Secondary	MED	\$ 2,500
CD2006	Grove Street	St Peters	Local Road	crossing deficiency	poor kerb ramp alignment	-33.913505	151.170742	1	-	install new kerb ramp	LH712	Secondary	MED	\$ 2,500
CD2008	Salisbury Lane	Stanmore	Local Road	crossing deficiency	poor kerb ramp alignment	-33.890905	151.170547	1	-	install new kerb ramp	LH713	Secondary	MED	\$ 2,500
CD2015	Stanley Street	Stanmore	Local Road	crossing deficiency	poor kerb ramp alignment	-33.893142	151.15942	1	-	install new kerb ramp	LH714	Secondary	MED	\$ 2,500
CD202	Alt Street	Ashfield	Local Road	crossing deficiency	poor kerb ramp alignment - pair	-33.879412	151.131048	1	-	install new kerb ramp - pair	LH715	Secondary	MED	\$ 5,000
CD2020	Gordon Crescent	Stanmore	Local Road	crossing deficiency	poor kerb ramp alignment - pair	-33.894389	151.161218	1	-	install new kerb ramp - pair	LH716	Secondary	MED	\$ 5,000
CD2021	Gordon Crescent	Stanmore	Local Road	crossing deficiency	poor kerb ramp alignment	-33.893878	151.15933	1	-	install new kerb ramp	LH717	Secondary	MED	\$ 2,500
CD2026	Harrow Road	Stanmore	Local Road	crossing deficiency	missing kerb ramp	-33.896372	151.170757	1	-	install new kerb ramp	LH718	Secondary	MED	\$ 2,500
CD2027	Merchant Street	Stanmore	Local Road	crossing deficiency	missing kerb ramp - pair	-33.897108	151.166888	1	-	install new kerb ramp - pair	LH719	Secondary	MED	\$ 5,000
CD2028	Merchant Street	Stanmore	Local Road	crossing deficiency	poor kerb ramp alignment	-33.897108	151.166772	1	-	install new kerb ramp	LH720	Secondary	MED	\$ 2,500
CD2029	Merchant Street	Stanmore	Local Road	crossing deficiency	missing kerb ramp	-33.896971	151.16683	1	-	install new kerb ramp	LH721	Secondary	MED	\$ 2,500
CD203	Alt Street	Ashfield	Local Road	crossing deficiency	at grade crossing missing tgsi - pair	-33.883402	151.124342	1	-	install new Tactile Ground Surface Indicators - pair	LH722	Secondary	MED	\$ 1,300
CD2030	Merchant Street	Stanmore	Local Road	crossing deficiency	missing kerb ramp	-33.897048	151.166705	1	-	install new kerb ramp	LH723	Secondary	MED	\$ 2,500
CD2031	Merchant Street	Stanmore	Local Road	crossing deficiency	raised kerb ramp lip	-33.896077	151.167343	1	-	install new kerb ramp	LH724	Secondary	MED	\$ 2,500
CD2032	Merchant Street	Stanmore	Local Road	crossing deficiency	missing kerb ramp	-33.897299	151.166573	1	-	install new kerb ramp	LH725	Secondary	MED	\$ 2,500
CD204	Alt Street	Ashfield	Local Road	crossing deficiency	at grade crossing missing tgsi - pair	-33.882725	151.124937	1	-	install new Tactile Ground Surface Indicators - pair	LH726	Secondary	MED	\$ 1,300
CD2041	Parramatta Road	Stanmore	State Road	crossing deficiency	poor kerb ramp alignment - pair	-33.888189	151.165005	1	-	install new kerb ramp - pair	LH727	Secondary	MED	\$ 5,000
CD2042	Bridge Road	Stanmore	Regional Road	crossing deficiency	poor kerb ramp alignment - pair	-33.887727	151.171561	1	-	install new kerb ramp - pair	LH728	Secondary	MED	\$ 5,000
CD205	Alt Street	Ashfield	Local Road	crossing deficiency	missing crossing point	-33.882622	151.124953	1	-	install new kerb ramp - pair	LH729	Secondary	MED	\$ 5,000
CD2054	Railway Avenue	Stanmore	Local Road	crossing deficiency	misaligned refuge island	-33.893778	151.167464	1	-	re-construct refuge island	LH730	Secondary	MED	\$ 15,000
CD206	Alt Street	Ashfield	Local Road	crossing deficiency	at grade crossing missing tgsi - pair	-33.882321	151.125207	1	-	install new Tactile Ground Surface Indicators - pair	LH731	Secondary	MED	\$ 1,300
CD2062	Durham Street	Stanmore	Local Road	crossing deficiency	poor kerb ramp alignment	-33.891683	151.168495	1	-	install new kerb ramp	LH732	Secondary	MED	\$ 2,500
CD2063	Salisbury Road	Stanmore	Regional Road	crossing deficiency	poor kerb ramp alignment	-33.891245	151.170413	1	-	install new kerb ramp	LH733	Secondary	MED	\$ 2,500
CD2065	Merchant Street	Stanmore	Local Road	crossing deficiency	steep kerb ramp - pair	-33.897656	151.16647	1	-	install new kerb ramp	LH734	Secondary	MED	\$ 2,500
CD2066	Stanmore Road	Stanmore	State Road	crossing deficiency	misaligned kerb ramp	-33.897611	151.16634	1	-	install new kerb ramp	LH735	Secondary	MED	\$ 2,500
CD2071	Drynan Street	Summer Hill	Local Road	crossing deficiency	opportunity to provide pedestrian crossing	-33.893565	151.132904	1	-	further investigation required - pedestrian crossing	LH736	Secondary	MED	\$ 10,000
CD2072	Smith Street	Summer Hill	Local Road	crossing deficiency	opportunity to provide pedestrian crossing	-33.892707	151.141805	1	-	further investigation required - pedestrian crossing	LH737	Secondary	MED	\$ 10,000
CD2073	Carlton Crescent	Summer Hill	Regional Road	crossing deficiency	poor kerb ramp alignment - pair	-33.889753	151.131646	1	-	install new kerb ramp - pair	LH738	Secondary	MED	\$ 5,000
CD2077	Carlton Crescent	Summer Hill	Regional Road	crossing deficiency	raised kerb ramp lip - pair	-33.891733	151.142156	1	-	install new kerb ramp - pair	LH739	Secondary	MED	\$ 5,000
CD2078	Carlton Crescent	Summer Hill	Regional Road	crossing deficiency	missing crossing point	-33.892465	151.14378	1	-	install new kerb ramp - pair	LH740	Secondary	MED	\$ 5,000
CD2080	Flour Mill Way	Summer Hill	Local Road	crossing deficiency	at grade crossing missing tgsi	-33.892914	151.142347	1	-	install new Tactile Ground Surface Indicators	LH741	Secondary	MED	\$ 650
CD2081	Frenchs Lane	Summer Hill	Local Road	crossing deficiency	poor kerb ramp alignment - pair	-33.889746	151.144604	1	-	install new kerb ramp - pair	LH742	Secondary	MED	\$ 5,000
CD2083	Grosvenor Crescent	Summer Hill	Local Road	crossing deficiency	missing crossing point	-33.892461	151.144	1	-	install new kerb ramp - pair	LH743	Secondary	MED	\$ 5,000
CD2085	Henson Street	Summer Hill	Local Road	crossing deficiency	poor kerb ramp alignment - pair	-33.896381	151.134678	1	-	install new kerb ramp - pair	LH744	Secondary	MED	\$ 5,000
CD2086	Herbert Street	Summer Hill	Local Road	crossing deficiency	missing kerb ramp - pair	-33.896337	151.134492	1	-	install new kerb ramp - pair	LH745	Secondary	MED	\$ 5,000
CD2087	Herbert Street	Summer Hill	Local Road	crossing deficiency	poor kerb ramp alignment - pair	-33.896357	151.133569	1	-	install new kerb ramp - pair	LH746	Secondary	MED	\$ 5,000
CD2089	James Street	Summer Hill	Local Road	crossing deficiency	poor kerb ramp alignment - pair	-33.897295	151.134558	1	-	install new kerb ramp - pair	LH747	Secondary	MED	\$ 5,000
CD2090	James Street	Summer Hill	Local Road	crossing deficiency	poor kerb ramp alignment - pair	-33.897406	151.135881	1	-	install new kerb ramp - pair	LH748	Secondary	MED	\$ 5,000
CD2092	Junction Road	Summer Hill	Local Road	crossing deficiency	poor kerb ramp alignment - pair	-33.894977	151.132434	1	-	install new kerb ramp - pair	LH749	Secondary	MED	\$ 5,000
CD2093	Junction Road	Summer Hill	Local Road	crossing deficiency	poor kerb ramp alignment - pair	-33.89503	151.133492	1	-	install new kerb ramp - pair	LH750	Secondary	MED	\$ 5,000
CD2094	Junction Road	Summer Hill	Local Road	crossing deficiency	poor kerb ramp alignment - pair	-33.895189	151.135637	1	-	install new kerb ramp - pair	LH751	Secondary	MED	\$ 5,000
CD2095	Junction Road	Summer Hill	Local Road	crossing deficiency	at grade crossing missing tgsi	-33.895278	151.136607	1	-	install new Tactile Ground Surface Indicators	LH752	Secondary	MED	\$ 650
CD2096	Junction Road	Summer Hill	Local Road	crossing deficiency	poor kerb ramp alignment	-33.895299	151.136714	1	-	install new kerb ramp	LH753	Secondary	MED	\$ 2,500
CD2097	Junction Road	Summer Hill	Local Road	crossing deficiency	poor kerb ramp alignment - pair	-33.895355	151.137577	1	-	install new kerb ramp - pair	LH754	Secondary	MED	\$ 5,000
CD2098	Junction Road	Summer Hill	Local Road	crossing deficiency	poor kerb ramp alignment	-33.895401	151.137197	1	-	install new kerb ramp	LH755	Secondary	MED	\$ 2,500
CD2099	Junction Road	Summer Hill	Local Road	crossing deficiency	at grade crossing missing tgsi	-33.895391	151.137155	1	-	install new Tactile Ground Surface Indicators	LH756	Secondary	MED	\$ 650
CD2100	Junction Road	Summer Hill	Local Road	crossing deficiency	poor kerb ramp alignment - pair	-33.895341	151.136659	1	-	install new kerb ramp - pair	LH757	Secondary	MED	\$ 5,000
CD2102	Oaklands Avenue	Summer Hill	Local Road	crossing deficiency	poor kerb ramp alignment - pair	-33.888194	151.135129	1	-	install new kerb ramp - pair	LH758	Secondary	MED	\$ 5,000
CD2103	Kensington Road	Summer Hill	Local Road	crossing deficiency	long crossing	-33.886852	151.137915	1	-	install kerb blisters/ build outs	LH759	Secondary	MED	\$ 10,000
CD2104	Grosvenor Crescent	Summer Hill	Local Road	crossing deficiency	poor kerb ramp alignment - pair	-33.889419	151.132474	1	-	install new kerb ramp - pair	LH760	Secondary	MED	\$ 5,000
CD2106	Nowranie Street	Summer Hill	Local Road	crossing deficiency	poor kerb ramp alignment - pair	-33.892396	151.138806	1	-	install new kerb ramp - pair	LH761	Secondary	MED	\$ 5,000
CD2107	Nowranie Street	Summer Hill	Local Road	crossing deficiency	at grade crossing missing tgsi - pair	-33.89426	151.138754	1	-	install new Tactile Ground Surface Indicators - pair	LH762	Secondary	MED	\$ 1,300
CD2108	Nowranie Street	Summer Hill	Local Road	crossing deficiency	poor kerb ramp alignment - pair	-33.895477	151.138597	1	-	install new kerb ramp - pair	LH763	Secondary	MED	\$ 5,000
CD2109	Nowranie Street	Summer Hill	Local Road	crossing deficiency	poor kerb ramp alignment - pair	-33.8935	151.138692	1	-	install new kerb ramp - pair	LH764	Secondary	MED	\$ 5,000
CD2119	Parramatta Road	Summer Hill	State Road	crossing deficiency	missing kerb ramp	-33.887664	151.141804	1	-	install new kerb ramp	LH765	Secondary	MED	\$ 2,500
CD2122	Prospect Road	Summer Hill	Local Road	crossing deficiency	at grade crossing missing tgsi - pair	-33.890463	151.132263	1	-	install new Tactile Ground Surface Indicators - pair	LH766	Secondary	MED	\$ 1,300
CD2123	Prospect Road	Summer Hill	Local Road	crossing deficiency	poor kerb ramp alignment - pair	-33.88983	151.132295	1	-	install new kerb ramp - pair	LH767	Secondary	MED	\$ 5,000
CD2124	Prospect Road	Summer Hill	Local Road	crossing deficiency	poor kerb ramp alignment	-33.89335	151.132342	1	-	install new kerb ramp	LH768	Secondary	MED	\$ 2,500
CD2125	Prospect Road	Summer Hill	Local Road	crossing deficiency	poor kerb ramp alignment - pair	-33.89345	151.132477	1	-	install new kerb ramp - pair	LH769	Secondary	MED	\$ 5,000
CD2126	Prospect Road	Summer Hill	Local Road	crossing deficiency	poor kerb ramp alignment - pair	-33.898784	151.132216	1	-	install new kerb ramp - pair	LH770	Secondary	MED	\$ 5,000
CD2128	Prospect Road	Summer Hill	Local Road	crossing deficiency	poor kerb ramp alignment - pair	-33.896284	151.132403	1	-	install new kerb ramp - pair	LH771	Secondary	MED	\$ 5,000
CD2129	Prospect Road	Summer Hill	Local Road	crossing deficiency	poor kerb ramp alignment - pair	-33.897966	151.132207	1	-	install new kerb ramp - pair	LH772	Secondary	MED	\$ 5,000
CD2133	Smith Street	Summer Hill	Local Road	crossing deficiency	missing kerb ramp	-33.891694	151.136315	1	-	install new kerb ramp	LH773	Secondary	MED	\$ 2,500
CD2136	Smith Street	Summer Hill	Local Road	crossing deficiency	missing kerb ramp - pair	-33.891818	151.138099	1	-	install new kerb ramp - pair	LH774	Secondary	MED	\$ 5,000
CD2137	Smith Street	Summer Hill	Local Road	crossing deficiency	at grade crossing missing tgsi - pair	-33.892043	151.138786	1	-	install new Tactile Ground Surface Indicators - pair	LH775	Secondary	MED	\$ 1,300
CD2138	Smith Street	Summer Hill	Local Road	crossing deficiency	poor kerb ramp alignment - pair	-33.892384	151.140438	1	-	install new kerb ramp - pair	LH776	Secondary	MED	\$ 5,000
CD2139	Smith Street	Summer Hill	Local Road	crossing deficiency	poor kerb ramp alignment - pair	-33.892614	151.141703	1	-	install new kerb ramp - pair	LH777	Secondary	MED	\$ 5,000
CD2140	Smith Street	Summer Hill	Local Road	crossing deficiency	missing kerb ramp - pair	-33.892496	151.143564	1	-	install new kerb ramp - pair	LH778	Secondary	MED	\$ 5,000
CD2141	Smith Street	Summer Hill	Local Road	crossing deficiency	poor kerb ramp alignment - pair	-33.892822	151.141772	1	-	install new kerb ramp - pair	LH779	Secondary	MED	\$ 5,000
CD2142	Smith Street	Summer Hill	Local Road	crossing deficiency	poor kerb ramp alignment - pair	-33.892592	151.140856	1	-	install new kerb ramp - pair	LH780	Secondary	MED	\$ 5,000
CD2143	Smith Street	Summer Hill	Local Road	crossing deficiency	poor kerb ramp alignment - pair	-33.892374	151.139908	1	-	install new kerb ramp - pair	LH781	Secondary	MED	\$ 5,000
CD2144	Smith Street	Summer Hill	Local Road	crossing deficiency	poor kerb ramp alignment - pair	-33.892089	151.138894	1	-	install new kerb ramp - pair	LH782	Secondary	MED	\$ 5,000
CD2145	Smith Street	Summer Hill	Local Road	crossing deficiency	missing kerb ramp - pair	-33.891623	151.134807	1	-	install new kerb ramp - pair	LH783	Secondary	MED	\$ 5,000
CD2146	Smith Street	Summer Hill	Local Road	crossing deficiency	missing kerb ramp - pair	-33.891707	151.133503	1	-	install new kerb ramp - pair	LH784	Secondary	MED	\$ 5,000
CD2147	Smith Street	Summer Hill	Local Road	crossing deficiency	at grade crossing missing tgsi - pair	-33.8917	151.13323	1	-	install new Tactile Ground Surface Indicators - pair	LH785	Secondary	MED	\$ 1,300
CD2148	Smith Street	Summer Hill	Local Road	crossing deficiency	poor kerb ramp alignment - pair	-33.89178	151.132522	1	-	install new kerb ramp - pair	LH786	Secondary	MED	\$ 5,000
CD2149	Smith Street	Summer Hill	Local Road	crossing deficiency	poor kerb ramp alignment - pair	-33.891606	151.133624	1	-	install new kerb ramp - pair	LH787	Secondary	MED	\$ 5,000
CD2150	Smith Street	Summer Hill	Local Road	crossing deficiency	long crossing	-33.892086	151.138857	1	-	install kerb extension	LH788	Secondary	MED	\$ 10,000
CD2154	Burrows Avenue	Sydenham	Local Road	crossing deficiency	poor kerb ramp alignment - pair	-33.915074	151.166493	1	-	install new kerb ramp - pair	LH789	Secondary	MED	\$ 5,000
CD2156	George Street	Sydenham	Local Road	crossing deficiency	at grade crossing missing tgsi - pair	-33.914601	151.167272	1	-	install new Tactile Ground Surface Indicators - pair	LH790	Secondary	MED	\$ 1,300
CD2159	Burrows Avenue	Sydenham	Local Road	crossing deficiency	poor kerb ramp alignment	-33.915007	151.166175	1	-	install new kerb ramp	LH791			



P4909 Inner West PAMP  
Detailed Works Program  
All Treatments  
6 August 2021

Issue ID	Street	Suburb	Classification	Category	Issue	Latitude	Longitude	Quantity	Length	Recommendation	Segment ID	Segment Hierarchy	Treatment Priority	Cost
CD2163	George Street	Sydenham	Local Road	crossing deficiency	misaligned kerb ramp - pair	-33.918021	151.170721	1	-	install new kerb ramp - pair	LH795	Secondary	MED	\$ 5,000
CD2165	Railway Road	Sydenham	State Road	crossing deficiency	poor kerb ramp alignment - pair	-33.919086	151.169292	1	-	install new kerb ramp - pair	LH796	Secondary	MED	\$ 5,000
CD2166	Railway Road	Sydenham	State Road	crossing deficiency	poor kerb ramp alignment - pair	-33.919184	151.169188	1	-	install new kerb ramp - pair	LH797	Secondary	MED	\$ 5,000
CD2167	Belmore Street	Sydenham	Local Road	crossing deficiency	poor kerb ramp alignment - pair	-33.920195	151.16791	1	-	install new kerb ramp - pair	LH798	Secondary	MED	\$ 5,000
CD2172	Gannon Street	Tempe	Local Road	crossing deficiency	poor kerb ramp alignment - pair	-33.924783	151.159867	1	-	install new kerb ramp - pair	LH799	Secondary	MED	\$ 5,000
CD2173	Gannon Street	Tempe	Local Road	crossing deficiency	misaligned kerb ramp	-33.923643	151.157903	1	-	install new kerb ramp	LH800	Secondary	MED	\$ 2,500
CD2174	Gannon Street	Tempe	Local Road	crossing deficiency	steep kerb ramp	-33.92325	151.157321	1	-	install new kerb ramp - pair	LH801	Secondary	MED	\$ 5,000
CD2175	Griffiths Street	Tempe	Local Road	crossing deficiency	poor kerb ramp alignment	-33.924748	151.156844	1	-	install new kerb ramp	LH802	Secondary	MED	\$ 2,500
CD2176	Griffiths Street	Tempe	Local Road	crossing deficiency	at grade crossing missing tgsi	-33.924132	151.156971	1	-	install new Tactile Ground Surface Indicators	LH803	Secondary	MED	\$ 650
CD2177	Gannon Street	Tempe	Local Road	crossing deficiency	poor kerb ramp alignment	-33.925033	151.160356	1	-	install new kerb ramp	LH804	Secondary	MED	\$ 2,500
CD2182	Samuel Street	Tempe	Local Road	crossing deficiency	poor kerb ramp alignment	-33.92094	151.166501	1	-	install new kerb ramp	LH805	Secondary	MED	\$ 2,500
CD2183	Terry Street	Tempe	Local Road	crossing deficiency	poor kerb ramp alignment	-33.920473	151.167509	1	-	install new kerb ramp	LH806	Secondary	MED	\$ 2,500
CD2184	Princes Highway	Tempe	State Road	crossing deficiency	poor kerb ramp alignment - pair	-33.920502	151.16772	1	-	install new kerb ramp - pair	LH807	Secondary	MED	\$ 5,000
CD2185	Terry Street	Tempe	Local Road	crossing deficiency	poor kerb ramp alignment - pair	-33.920456	151.167503	1	-	install new kerb ramp - pair	LH808	Secondary	MED	\$ 5,000
CD2186	Terry Street	Tempe	Local Road	crossing deficiency	poor kerb ramp alignment - pair	-33.920534	151.16733	1	-	install new kerb ramp - pair	LH809	Secondary	MED	\$ 5,000
CD2187	Lymerston Street	Tempe	Local Road	crossing deficiency	poor kerb ramp alignment - pair	-33.921107	151.165531	1	-	install new kerb ramp - pair	LH810	Secondary	MED	\$ 5,000
CD2188	Foreman Street	Tempe	Local Road	crossing deficiency	poor kerb ramp alignment - pair	-33.922104	151.16369	1	-	install new kerb ramp - pair	LH811	Secondary	MED	\$ 5,000
CD2190	Princes Highway	Tempe	State Road	crossing deficiency	poor kerb ramp alignment - pair	-33.923308	151.162371	1	-	install new kerb ramp - pair	LH812	Secondary	MED	\$ 5,000
CD2195	Bellevue Street	Tempe	Local Road	crossing deficiency	poor kerb ramp alignment - pair	-33.920626	151.167628	1	-	install new kerb ramp - pair	LH813	Secondary	MED	\$ 5,000
CD2196	Station Street West	Tempe	Local Road	crossing deficiency	misaligned kerb ramp - pair	-33.925848	151.159681	1	-	install new kerb ramp - pair	LH814	Secondary	MED	\$ 5,000
CD22	Pymont Bridge Road	Annandale	State Road	crossing deficiency	missing kerb ramp	-33.887268	151.173694	1	-	install new kerb ramp	LH815	Secondary	MED	\$ 2,500
CD2200	Station Street West	Tempe	Local Road	crossing deficiency	poor kerb ramp alignment - pair	-33.925714	151.159408	1	-	install new kerb ramp - pair	LH816	Secondary	MED	\$ 5,000
CD2201	Hart Street	Tempe	Local Road	crossing deficiency	poor kerb ramp alignment - pair	-33.925374	151.160182	1	-	install new kerb ramp - pair	LH817	Secondary	MED	\$ 5,000
CD2202	Unwinds Bridge Road	Tempe	Local Road	crossing deficiency	poor kerb ramp alignment - pair	-33.922385	151.157902	1	-	install new kerb ramp - pair	LH818	Secondary	MED	\$ 5,000
CD2203	Richardson Crescent	Tempe	Regional Road	crossing deficiency	poor kerb ramp alignment - pair	-33.922288	151.158039	1	-	install new kerb ramp - pair	LH819	Secondary	MED	\$ 5,000
CD2204	Union Street	Tempe	Local Road	crossing deficiency	at grade crossing missing tgsi	-33.92163	151.160547	1	-	install new Tactile Ground Surface Indicators	LH820	Secondary	MED	\$ 650
CD2205	Union Street	Tempe	Local Road	crossing deficiency	poor kerb ramp alignment	-33.921885	151.160889	1	-	install new kerb ramp	LH821	Secondary	MED	\$ 2,500
CD2206	Union Street	Tempe	Local Road	crossing deficiency	at grade crossing missing tgsi	-33.921168	151.159963	1	-	install new Tactile Ground Surface Indicators	LH822	Secondary	MED	\$ 650
CD2207	Unwins Bridge Road	Tempe	Regional Road	crossing deficiency	misaligned kerb ramp	-33.920345	151.160854	1	-	install new kerb ramp	LH823	Secondary	MED	\$ 2,500
CD227	Carlton Crescent	Ashfield	Regional Road	crossing deficiency	poor kerb ramp alignment - pair	-33.889697	151.131654	1	-	install new kerb ramp - pair	LH824	Secondary	MED	\$ 5,000
CD23	Pymont Bridge Road	Annandale	State Road	crossing deficiency	missing kerb ramp - pair	-33.887265	151.173584	1	-	install new kerb ramp - pair	LH825	Secondary	MED	\$ 5,000
CD235	Church Street	Ashfield	Local Road	crossing deficiency	at grade crossing missing tgsi - pair	-33.879462	151.125967	1	-	install new Tactile Ground Surface Indicators - pair	LH826	Secondary	MED	\$ 1,300
CD238	Clissold Street	Ashfield	Local Road	crossing deficiency	poor kerb ramp alignment - pair	-33.895787	151.13099	1	-	install new kerb ramp - pair	LH827	Secondary	MED	\$ 5,000
CD24	Annandale Street	Annandale	Local Road	crossing deficiency	poor kerb ramp construction	-33.884754	151.167648	1	-	install new kerb ramp	LH828	Secondary	MED	\$ 2,500
CD241	Clissold Street	Ashfield	Local Road	crossing deficiency	poor kerb ramp alignment - pair	-33.895868	151.131129	1	-	install new kerb ramp - pair	LH829	Secondary	MED	\$ 5,000
CD242	Clissold Street	Ashfield	Local Road	crossing deficiency	at grade crossing missing tgsi - pair	-33.895844	151.130406	1	-	install new Tactile Ground Surface Indicators - pair	LH830	Secondary	MED	\$ 1,300
CD243	Clissold Street	Ashfield	Local Road	crossing deficiency	misaligned kerb ramp	-33.895727	151.12976	1	-	install new kerb ramp	LH831	Secondary	MED	\$ 2,500
CD244	Clissold Street	Ashfield	Local Road	crossing deficiency	poor kerb ramp alignment - pair	-33.895571	151.127487	1	-	install new kerb ramp - pair	LH832	Secondary	MED	\$ 5,000
CD245	Clissold Street	Ashfield	Local Road	crossing deficiency	misaligned refuge island	-33.89563	151.127516	1	-	re-construct refuge island	LH833	Secondary	MED	\$ 15,000
CD246	Clissold Street	Ashfield	Local Road	crossing deficiency	poor kerb ramp alignment - pair	-33.895601	151.127633	1	-	install new kerb ramp - pair	LH834	Secondary	MED	\$ 5,000
CD247	Clissold Street	Ashfield	Local Road	crossing deficiency	poor kerb ramp alignment - pair	-33.895654	151.128633	1	-	install new kerb ramp - pair	LH835	Secondary	MED	\$ 5,000
CD248	Clissold Street	Ashfield	Local Road	crossing deficiency	at grade crossing missing tgsi	-33.89575	151.128873	1	-	install new Tactile Ground Surface Indicators	LH836	Secondary	MED	\$ 650
CD25	Johnston Street	Annandale	State Road	crossing deficiency	poor kerb ramp alignment	-33.887841	151.167965	1	-	install new kerb ramp	LH837	Secondary	MED	\$ 2,500
CD26	Parramatta Road	Annandale	State Road	crossing deficiency	poor kerb ramp alignment - pair	-33.88812	151.164827	1	-	install new kerb ramp - pair	LH838	Secondary	MED	\$ 5,000
CD260	Benalla Avenue	Ashfield	Local Road	crossing deficiency	poor kerb ramp alignment - pair	-33.884841	151.121621	1	-	install new kerb ramp - pair	LH839	Secondary	MED	\$ 5,000
CD266	Thomas Street	Ashfield	Regional Road	crossing deficiency	misaligned kerb ramp - pair	-33.886595	151.118863	1	-	install new kerb ramp - pair	LH840	Secondary	MED	\$ 5,000
CD27	Parramatta Road	Annandale	State Road	crossing deficiency	poor kerb ramp alignment - pair	-33.886641	151.176398	1	-	install new kerb ramp - pair	LH841	Secondary	MED	\$ 5,000
CD270	Church Street	Ashfield	Local Road	crossing deficiency	poor kerb ramp alignment - pair	-33.878889	151.125555	1	-	install new kerb ramp - pair	LH842	Secondary	MED	\$ 5,000
CD277	Frederick Street	Ashfield	State Road	crossing deficiency	poor kerb ramp alignment	-33.88402	151.120245	1	-	install new kerb ramp	LH843	Secondary	MED	\$ 2,500
CD278	Elizabeth Street	Ashfield	Local Road	crossing deficiency	poor kerb ramp alignment - pair	-33.884034	151.120171	1	-	install new kerb ramp - pair	LH844	Secondary	MED	\$ 5,000
CD279	Elizabeth Street	Ashfield	Regional Road	crossing deficiency	poor kerb ramp alignment - pair	-33.88414	151.120352	1	-	install new kerb ramp - pair	LH845	Secondary	MED	\$ 5,000
CD280	Frederick Street	Ashfield	State Road	crossing deficiency	poor kerb ramp alignment	-33.884266	151.12027	1	-	install new kerb ramp	LH846	Secondary	MED	\$ 2,500
CD282	Albert Parade	Ashfield	Local Road	crossing deficiency	poor kerb ramp alignment	-33.882168	151.121631	1	-	install new kerb ramp	LH847	Secondary	MED	\$ 2,500
CD283	Church Street	Ashfield	Local Road	crossing deficiency	at grade crossing missing tgsi	-33.878994	151.12556	1	-	install new Tactile Ground Surface Indicators	LH848	Secondary	MED	\$ 650
CD284	Church Street	Ashfield	Local Road	crossing deficiency	poor kerb ramp alignment - pair	-33.878977	151.125651	1	-	install new kerb ramp - pair	LH849	Secondary	MED	\$ 5,000
CD287	Frederick Street	Ashfield	State Road	crossing deficiency	poor kerb ramp alignment - pair	-33.877506	151.128693	1	-	install new kerb ramp - pair	LH850	Secondary	MED	\$ 5,000
CD288	Frederick Street	Ashfield	State Road	crossing deficiency	raised kerb ramp lip	-33.877432	151.12884	1	-	install new kerb ramp	LH851	Secondary	MED	\$ 2,500
CD289	Frederick Street	Ashfield	State Road	crossing deficiency	poor kerb ramp alignment - pair	-33.877101	151.12965	1	-	install new kerb ramp - pair	LH852	Secondary	MED	\$ 5,000
CD290	Henry Lane	Ashfield	Local Road	crossing deficiency	poor kerb ramp alignment - pair	-33.877005	151.129274	1	-	install new kerb ramp - pair	LH853	Secondary	MED	\$ 5,000
CD292	Thomas Street	Ashfield	Local Road	crossing deficiency	narrow kerb ramp	-33.88659	151.11882	1	-	install new kerb ramp	LH854	Secondary	MED	\$ 2,500
CD293	Albert Parade	Ashfield	Local Road	crossing deficiency	misaligned kerb ramp - pair	-33.882199	151.121631	1	-	install new kerb ramp - pair	LH855	Secondary	MED	\$ 5,000
CD294	Georges River Road	Ashfield	State Road	crossing deficiency	poor kerb ramp alignment - pair	-33.893236	151.116927	1	-	install new kerb ramp - pair	LH856	Secondary	MED	\$ 5,000
CD3	Collins Street	Annandale	Local Road	crossing deficiency	poor kerb ramp alignment - pair	-33.883622	151.169756	1	-	install new kerb ramp - pair	LH857	Secondary	MED	\$ 5,000
CD300	Blackwood Avenue	Ashfield	Local Road	crossing deficiency	poor kerb ramp alignment - pair	-33.892924	151.117156	1	-	install new kerb ramp - pair	LH858	Secondary	MED	\$ 5,000
CD301	Watson Avenue	Ashfield	Local Road	crossing deficiency	poor kerb ramp alignment - pair	-33.893406	151.116773	1	-	install new kerb ramp - pair	LH859	Secondary	MED	\$ 5,000
CD305	Hardy Street	Ashfield	Local Road	crossing deficiency	poor kerb ramp alignment	-33.903047	151.125691	1	-	install new kerb ramp	LH860	Secondary	MED	\$ 2,500
CD31	Trafalgar Street	Annandale	Local Road	crossing deficiency	poor kerb ramp alignment - pair	-33.887693	151.169736	1	-	install new kerb ramp - pair	LH861	Secondary	MED	\$ 5,000
CD312	Holden Street	Ashfield	Local Road	crossing deficiency	at grade crossing missing tgsi	-33.893709	151.125363	1	-	install new Tactile Ground Surface Indicators	LH862	Secondary	MED	\$ 650
CD313	Holden Street	Ashfield	Local Road	crossing deficiency	at grade crossing missing tgsi - pair	-33.89455	151.12516	1	-	install new Tactile Ground Surface Indicators - pair	LH863	Secondary	MED	\$ 1,300
CD314	Holden Street	Ashfield	Local Road	crossing deficiency	poor kerb ramp alignment - pair	-33.89413	151.125188	1	-	install new kerb ramp - pair	LH864	Secondary	MED	\$ 5,000
CD32	Percival Road	Annandale	Local Road	crossing deficiency	poor kerb ramp alignment - pair	-33.888091	151.164942	1	-	install new kerb ramp - pair	LH865	Secondary	MED	\$ 5,000
CD327	Liverpool Road	Ashfield	State Road	crossing deficiency	poor kerb ramp alignment - pair	-33.886159	151.138667	1	-	install new kerb ramp - pair	LH866	Secondary	MED	\$ 5,000
CD33	Piper Street	Annandale	Local Road	crossing deficiency	at grade crossing missing tgsi	-33.877515	151.168629	1	-	install new Tactile Ground Surface Indicators	LH867	Secondary	MED	\$ 650
CD337	Liverpool Road	Ashfield	State Road	crossing deficiency	poor kerb ramp alignment	-33.889369	151.132029	1	-	install new kerb ramp	LH868	Secondary	MED	\$ 2,500
CD338	Liverpool Road	Ashfield	State Road	crossing deficiency	missing kerb ramp	-33.889337	151.1322	1	-	install new kerb ramp	LH869	Secondary	MED	\$ 2,500
CD34	Piper Street	Annandale	Local Road	crossing deficiency	missing kerb ramp	-33.877438	151.168645	1	-	install new kerb ramp	LH870	Secondary	MED	\$ 2,500
CD341	Liverpool Road	Ashfield	State Road	crossing deficiency	poor kerb ramp alignment - pair	-33.887478	151.121167	1	-	install new kerb ramp - pair	LH871	Secondary	MED	\$ 5,000
CD343	Markham Place	Ashfield	Local Road	crossing deficiency	poor kerb ramp alignment	-33.88745	151.123253	1	-	install new kerb ramp	LH872	Secondary	MED	\$ 2,500
CD344	Arthur Street	Ashfield	Local Road	crossing deficiency	poor kerb ramp alignment - pair	-33.891611	151.117025	1	-	install new kerb ramp - pair	LH873	Secondary	MED	\$ 5,000
CD345	Milton Street	Ashfield	State Road	crossing deficiency	poor kerb ramp alignment - pair	-33.891433	151.11702	1	-	install new kerb ramp - pair	LH874	Secondary	MED	\$ 5,000
CD346	Arthur Street	Ashfield	Local Road	crossing deficiency	poor kerb ramp alignment - pair	-33.891565	151.11728	1	-	install new kerb ramp - pair	LH875	Secondary	MED	\$ 5,000
CD347	Milton Street	Ashfield	State Road	crossing deficiency	poor kerb ramp alignment - pair	-33.891627	151.117178	1	-	install new kerb ramp - pair	LH876	Secondary	MED	\$ 5,000
CD348	Palace Lane	Ashfield	Local Road	crossing deficiency	at grade crossing missing tgsi - pair	-33.894331	151.118216	1	-	install new Tactile Ground Surface Indicators - pair	LH877	Secondary	MED	\$ 1,300
CD349	Park Avenue	Ashfield	Local Road	crossing deficiency	poor kerb ramp alignment	-33.893668	151.117417	1	-	install new kerb ramp	LH878	Secondary	MED	\$ 2,500
CD35	Annandale Street	Annandale	Local Road	crossing deficiency	poor kerb ramp alignment - pair	-33.88697	151.166526	1	-	install new kerb ramp - pair	LH879	Secondary	MED	\$ 5,000
CD350	Dougan Street	Ashfield	Local Road	crossing deficiency	poor kerb ramp alignment	-33.894072	151.117391	1	-	install new kerb ramp	LH880	Secondary	MED	\$ 2,500
CD351	Milton Street	Ashfield	Regional Road	crossing deficiency	missing crossing point	-33.894072	151.117528	1	-	install new kerb ramp - pair	LH881	Secondary	MED	\$ 5,000
CD352	Dougan Street	Ashfield	Local Road	crossing deficiency	at grade crossing missing tgsi	-33.89409	151.11749	1	-	install new Tactile Ground Surface Indicators	LH882	Secondary	MED</	



P4909 Inner West PAMP  
Detailed Works Program  
All Treatments  
6 August 2021

Issue ID	Street	Suburb	Classification	Category	Issue	Latitude	Longitude	Quantity	Length	Recommendation	Segment ID	Segment Hierarchy	Treatment Priority	Cost
CD36	Piper Street	Annandale	Local Road	crossing deficiency	at grade crossing missing tgsi	-33.877452	151.168691	1	-	install new Tactile Ground Surface Indicators	LH886	Secondary	MED	\$ 650
CD371	Orpington Street	Ashfield	Local Road	crossing deficiency	poor kerb ramp alignment - pair	-33.884446	151.134738	1	-	install new kerb ramp - pair	LH887	Secondary	MED	\$ 5,000
CD372	Orpington Street	Ashfield	Local Road	crossing deficiency	poor kerb ramp alignment - pair	-33.885439	151.132245	1	-	install new kerb ramp - pair	LH888	Secondary	MED	\$ 5,000
CD374	Orpington Street	Ashfield	Local Road	crossing deficiency	poor kerb ramp alignment - pair	-33.8849	151.133126	1	-	install new kerb ramp - pair	LH889	Secondary	MED	\$ 5,000
CD375	Orpington Street	Ashfield	Local Road	crossing deficiency	misaligned kerb ramp	-33.884454	151.134666	1	-	install new kerb ramp	LH890	Secondary	MED	\$ 2,500
CD376	Palace Street	Ashfield	Local Road	crossing deficiency	missing kerb ramp	-33.894888	151.122279	1	-	install new kerb ramp	LH891	Secondary	MED	\$ 2,500
CD377	Palace Street	Ashfield	Local Road	crossing deficiency	missing kerb ramp - pair	-33.894944	151.120729	1	-	install raised continuous footpath and tgsi	LH892	Secondary	MED	\$ 30,000
CD378	Parramatta Road	Ashfield	State Road	crossing deficiency	poor kerb ramp alignment	-33.884816	151.13549	1	-	install new kerb ramp	LH893	Secondary	MED	\$ 2,500
CD379	Parramatta Road	Ashfield	State Road	crossing deficiency	poor kerb ramp alignment	-33.884816	151.13549	1	-	install new kerb ramp	LH894	Secondary	MED	\$ 2,500
CD38	Piper Street	Annandale	Local Road	crossing deficiency	at grade crossing missing tgsi	-33.877736	151.169715	1	-	install new Tactile Ground Surface Indicators	LH895	Secondary	MED	\$ 650
CD380	Earle Avenue	Ashfield	Local Road	crossing deficiency	poor kerb ramp alignment	-33.876267	151.129117	1	-	install new kerb ramp	LH896	Secondary	MED	\$ 2,500
CD381	Page Avenue	Ashfield	Local Road	crossing deficiency	poor kerb ramp alignment - pair	-33.875644	151.128572	1	-	install new kerb ramp - pair	LH897	Secondary	MED	\$ 5,000
CD382	Parramatta Road	Ashfield	State Road	crossing deficiency	long driveway crossing point	-33.874946	151.128058	1	-	install new Tactile Ground Surface Indicators	LH898	Secondary	MED	\$ 650
CD383	Parramatta Road	Ashfield	State Road	crossing deficiency	poor kerb ramp alignment - pair	-33.886083	151.138642	1	-	install new kerb ramp - pair	LH899	Secondary	MED	\$ 5,000
CD384	Premier Street	Ashfield	Local Road	crossing deficiency	long crossing	-33.894938	151.119392	1	-	install kerb extension - pair	LH900	Secondary	MED	\$ 20,000
CD385	Queen Street	Ashfield	Local Road	crossing deficiency	poor kerb ramp alignment	-33.893327	151.127898	1	-	install new kerb ramp	LH901	Secondary	MED	\$ 2,500
CD386	Queen Street	Ashfield	Local Road	crossing deficiency	poor kerb ramp alignment - pair	-33.892037	151.127972	1	-	install new kerb ramp - pair	LH902	Secondary	MED	\$ 5,000
CD388	Queen Street	Ashfield	Local Road	crossing deficiency	poor kerb ramp alignment - pair	-33.891924	151.127821	1	-	install new kerb ramp - pair	LH903	Secondary	MED	\$ 5,000
CD389	Queen Street	Ashfield	Local Road	crossing deficiency	poor kerb ramp alignment - pair	-33.892834	151.12776	1	-	install new kerb ramp - pair	LH904	Secondary	MED	\$ 5,000
CD39	Piper Street	Annandale	Local Road	crossing deficiency	missing kerb ramp - pair	-33.87753	151.168767	1	-	install new kerb ramp - pair	LH905	Secondary	MED	\$ 5,000
CD390	Queen Street	Ashfield	Local Road	crossing deficiency	poor kerb ramp alignment - pair	-33.893553	151.12768	1	-	install new kerb ramp - pair	LH906	Secondary	MED	\$ 5,000
CD391	Queen Street	Ashfield	Local Road	crossing deficiency	poor kerb ramp alignment - pair	-33.894953	151.127545	1	-	install new kerb ramp - pair	LH907	Secondary	MED	\$ 5,000
CD392	Queen Street	Ashfield	Local Road	crossing deficiency	poor kerb ramp alignment - pair	-33.895718	151.127635	1	-	install new kerb ramp - pair	LH908	Secondary	MED	\$ 5,000
CD394	The Esplanade	Ashfield	Local Road	crossing deficiency	missing kerb ramp	-33.887604	151.123888	1	-	install new kerb ramp	LH909	Secondary	MED	\$ 2,500
CD396	Thomas Street	Ashfield	Local Road	crossing deficiency	poor kerb ramp alignment	-33.886529	151.118683	1	-	install new kerb ramp	LH910	Secondary	MED	\$ 2,500
CD397	Thomas Street	Ashfield	Local Road	crossing deficiency	poor kerb ramp alignment - pair	-33.886406	151.118019	1	-	install new kerb ramp - pair	LH911	Secondary	MED	\$ 5,000
CD398	Thomas Street	Ashfield	Local Road	crossing deficiency	poor kerb ramp alignment - pair	-33.887106	151.120386	1	-	install new kerb ramp - pair	LH912	Secondary	MED	\$ 5,000
CD399	Thomas Street	Ashfield	Local Road	crossing deficiency	poor kerb ramp alignment - pair	-33.887507	151.121328	1	-	install new kerb ramp - pair	LH913	Secondary	MED	\$ 5,000
CD4	Collins Street	Annandale	Regional Road	crossing deficiency	misaligned kerb ramp	-33.883608	151.169656	1	-	install new kerb ramp	LH914	Secondary	MED	\$ 2,500
CD40	Pritchard Street	Annandale	Local Road	crossing deficiency	misaligned kerb ramp	-33.872122	151.173016	1	-	install new kerb ramp	LH915	Secondary	MED	\$ 2,500
CD402	Victoria Street	Ashfield	Local Road	crossing deficiency	poor kerb ramp alignment - pair	-33.892076	151.129946	1	-	install new kerb ramp - pair	LH916	Secondary	MED	\$ 5,000
CD403	Victoria Street	Ashfield	Local Road	crossing deficiency	poor kerb ramp alignment	-33.891537	151.130115	1	-	install new kerb ramp	LH917	Secondary	MED	\$ 2,500
CD404	Victoria Street	Ashfield	Local Road	crossing deficiency	poor kerb ramp alignment	-33.893239	151.130058	1	-	install new kerb ramp	LH918	Secondary	MED	\$ 2,500
CD405	Victoria Street	Ashfield	Local Road	crossing deficiency	poor kerb ramp alignment - pair	-33.895694	151.129926	1	-	install new kerb ramp - pair	LH919	Secondary	MED	\$ 5,000
CD406	Victoria Street	Ashfield	Local Road	crossing deficiency	poor kerb ramp alignment - pair	-33.895647	151.129761	1	-	install new kerb ramp - pair	LH920	Secondary	MED	\$ 5,000
CD407	Victoria Street	Ashfield	Local Road	crossing deficiency	at grade crossing missing tgsi - pair	-33.894725	151.12978	1	-	install new Tactile Ground Surface Indicators - pair	LH921	Secondary	MED	\$ 1,300
CD408	Victoria Street	Ashfield	Local Road	crossing deficiency	poor kerb ramp alignment	-33.893345	151.129901	1	-	install new kerb ramp	LH922	Secondary	MED	\$ 2,500
CD409	Victoria Street	Ashfield	Local Road	crossing deficiency	at grade crossing missing tgsi - pair	-33.89691	151.129677	1	-	install new Tactile Ground Surface Indicators - pair	LH923	Secondary	MED	\$ 1,300
CD41	Pritchard Street	Annandale	Local Road	crossing deficiency	missing kerb ramp	-33.873684	151.174284	1	-	install new kerb ramp	LH924	Secondary	MED	\$ 2,500
CD410	Victoria Street	Ashfield	Local Road	crossing deficiency	poor kerb ramp alignment - pair	-33.897776	151.129517	1	-	install new kerb ramp - pair	LH925	Secondary	MED	\$ 5,000
CD411	Victoria Street	Ashfield	Local Road	crossing deficiency	missing crossing point	-33.897847	151.129622	1	-	install new kerb ramp - pair	LH926	Secondary	MED	\$ 5,000
CD412	Victoria Street	Ashfield	Local Road	crossing deficiency	poor kerb ramp alignment	-33.897858	151.129667	1	-	install new kerb ramp	LH927	Secondary	MED	\$ 2,500
CD413	Victoria Street	Ashfield	Local Road	crossing deficiency	missing kerb ramp	-33.899408	151.129475	1	-	install new kerb ramp	LH928	Secondary	MED	\$ 2,500
CD414	Ashfia Street	Ashfield	Local Road	crossing deficiency	poor kerb ramp alignment	-33.899477	151.12943	1	-	install new kerb ramp	LH929	Secondary	MED	\$ 2,500
CD415	Victoria Street	Ashfield	Local Road	crossing deficiency	missing crossing point	-33.898691	151.129595	1	-	install new kerb ramp - pair	LH930	Secondary	MED	\$ 5,000
CD416	Victoria Street	Ashfield	Local Road	crossing deficiency	at grade crossing missing tgsi	-33.900689	151.129438	1	-	install new Tactile Ground Surface Indicators	LH931	Secondary	MED	\$ 650
CD417	Victoria Street	Ashfield	Local Road	crossing deficiency	at grade crossing missing tgsi - pair	-33.900807	151.129355	1	-	install new Tactile Ground Surface Indicators - pair	LH932	Secondary	MED	\$ 1,300
CD418	Victoria Street	Ashfield	Local Road	crossing deficiency	raised kerb ramp lip	-33.900923	151.129328	1	-	install new kerb ramp	LH933	Secondary	MED	\$ 2,500
CD419	Victoria Street	Ashfield	Local Road	crossing deficiency	missing crossing point	-33.901701	151.129439	1	-	install new kerb ramp - pair	LH934	Secondary	MED	\$ 5,000
CD420	Victoria Street	Ashfield	Local Road	crossing deficiency	missing crossing point	-33.903343	151.129214	1	-	install new kerb ramp - pair	LH935	Secondary	MED	\$ 5,000
CD421	Beattie Street	Balmain	Local Road	crossing deficiency	missing kerb ramp - pair	-33.858665	151.177582	1	-	install new kerb ramp - pair	LH936	Secondary	MED	\$ 5,000
CD422	Beattie Street	Balmain	Local Road	crossing deficiency	missing kerb ramp - pair	-33.858752	151.177628	1	-	install new kerb ramp - pair	LH937	Secondary	MED	\$ 5,000
CD423	Beattie Street	Balmain	Local Road	crossing deficiency	poor kerb ramp alignment	-33.857788	151.180893	1	-	install new kerb ramp	LH938	Secondary	MED	\$ 2,500
CD427	Beattie Street	Balmain	Local Road	crossing deficiency	at grade crossing missing tgsi	-33.86029	151.173133	1	-	install new Tactile Ground Surface Indicators	LH939	Secondary	MED	\$ 650
CD428	Beattie Street	Balmain	Local Road	crossing deficiency	misaligned kerb ramp	-33.860402	151.172678	1	-	install new kerb ramp	LH940	Secondary	MED	\$ 2,500
CD429	Beattie Street	Balmain	Local Road	crossing deficiency	poor kerb ramp alignment	-33.86055	151.173022	1	-	install new kerb ramp	LH941	Secondary	MED	\$ 2,500
CD43	Pritchard Street	Annandale	Local Road	crossing deficiency	missing kerb ramp	-33.874991	151.169875	1	-	install new kerb ramp	LH942	Secondary	MED	\$ 2,500
CD430	Beattie Street	Balmain	Local Road	crossing deficiency	raised kerb ramp lip	-33.859334	151.174707	1	-	install new kerb ramp	LH943	Secondary	MED	\$ 2,500
CD431	Beattie Street	Balmain	Local Road	crossing deficiency	poor kerb ramp alignment	-33.859263	151.174797	1	-	install new kerb ramp	LH944	Secondary	MED	\$ 2,500
CD432	Birchgrove Road	Balmain	Local Road	crossing deficiency	missing kerb ramp - pair	-33.855874	151.175781	1	-	install new kerb ramp - pair	LH945	Secondary	MED	\$ 5,000
CD433	Birchgrove Road	Balmain	Local Road	crossing deficiency	missing crossing point	-33.854146	151.176157	1	-	install new kerb ramp - pair	LH946	Secondary	MED	\$ 5,000
CD434	Birchgrove Road	Balmain	Local Road	crossing deficiency	missing crossing point	-33.854946	151.175135	1	-	install new kerb ramp - pair	LH947	Secondary	MED	\$ 5,000
CD435	Birchgrove Road	Balmain	Local Road	crossing deficiency	missing crossing point	-33.854832	151.175168	1	-	install new kerb ramp - pair	LH948	Secondary	MED	\$ 5,000
CD436	Birchgrove Road	Balmain	Local Road	crossing deficiency	misaligned kerb ramp	-33.853832	151.176783	1	-	install new kerb ramp	LH949	Secondary	MED	\$ 2,500
CD437	Birchgrove Road	Balmain	Local Road	crossing deficiency	at grade crossing missing tgsi	-33.853523	151.17735	1	-	install new Tactile Ground Surface Indicators	LH950	Secondary	MED	\$ 650
CD44	Pymont Bridge Road	Annandale	State Road	crossing deficiency	at grade crossing missing tgsi	-33.886301	151.174784	1	-	install new Tactile Ground Surface Indicators	LH951	Secondary	MED	\$ 650
CD440	Booth Street	Balmain	Local Road	crossing deficiency	poor kerb ramp alignment	-33.86102	151.182127	1	-	install new kerb ramp	LH952	Secondary	MED	\$ 2,500
CD441	Booth Street	Balmain	Local Road	crossing deficiency	poor kerb ramp alignment	-33.860346	151.181961	1	-	install new kerb ramp	LH953	Secondary	MED	\$ 2,500
CD445	Curtis Road	Balmain	Local Road	crossing deficiency	misaligned kerb ramp	-33.857084	151.18317	1	-	install new kerb ramp	LH954	Secondary	MED	\$ 2,500
CD446	Curtis Road	Balmain	Local Road	crossing deficiency	poor kerb ramp alignment	-33.856809	151.182538	1	-	install new kerb ramp	LH955	Secondary	MED	\$ 2,500
CD447	Curtis Road	Balmain	Local Road	crossing deficiency	poor kerb ramp alignment	-33.855941	151.181	1	-	install new kerb ramp	LH956	Secondary	MED	\$ 2,500
CD448	Curtis Road	Balmain	Local Road	crossing deficiency	poor kerb ramp alignment	-33.855487	151.180642	1	-	install new kerb ramp	LH957	Secondary	MED	\$ 2,500
CD449	Curtis Road	Balmain	Local Road	crossing deficiency	raised kerb ramp lip	-33.854832	151.179203	1	-	install new kerb ramp	LH958	Secondary	MED	\$ 2,500
CD45	Gordon Street	Annandale	Local Road	crossing deficiency	missing kerb ramp - pair	-33.886663	151.174291	1	-	install new kerb ramp - pair	LH959	Secondary	MED	\$ 5,000
CD450	Curtis Road	Balmain	Local Road	crossing deficiency	poor kerb ramp alignment	-33.854754	151.179224	1	-	install new kerb ramp	LH960	Secondary	MED	\$ 2,500
CD451	Curtis Road	Balmain	Local Road	crossing deficiency	poor kerb ramp alignment	-33.855018	151.179919	1	-	install new kerb ramp	LH961	Secondary	MED	\$ 2,500
CD452	Curtis Road	Balmain	Local Road	crossing deficiency	missing kerb ramp	-33.855236	151.180602	1	-	install new kerb ramp	LH962	Secondary	MED	\$ 2,500
CD453	Curtis Road	Balmain	Local Road	crossing deficiency	poor kerb ramp alignment	-33.855788	151.180987	1	-	install new kerb ramp	LH963	Secondary	MED	\$ 2,500
CD454	Curtis Road	Balmain	Local Road	crossing deficiency	poor kerb ramp alignment	-33.856614	151.18216	1	-	install new kerb ramp	LH964	Secondary	MED	\$ 2,500
CD457	Elliott Street	Balmain	Local Road	crossing deficiency	poor kerb ramp alignment	-33.856533	151.17266	1	-	install new kerb ramp	LH965	Secondary	MED	\$ 2,500
CD458	Darling Street	Balmain	Regional Road	crossing deficiency	poor kerb ramp alignment - pair	-33.856533	151.178018	1	-	install new kerb ramp - pair	LH966	Secondary	MED	\$ 5,000
CD459	Rowntree Street	Balmain	Local Road	crossing deficiency	poor kerb ramp alignment	-33.856467	151.178058	1	-	install new kerb ramp	LH967	Secondary	MED	\$ 2,500
CD46	Annandale Street	Annandale	Local Road	crossing deficiency	poor kerb ramp alignment - pair	-33.884669	151.167662	1	-	install new kerb ramp - pair	LH968	Secondary	MED	\$ 5,000
CD460	Darling Street	Balmain	Regional Road	crossing deficiency	at grade crossing missing tgsi	-33.856576	151.17286	1	-	install new Tactile Ground Surface Indicators	LH969	Secondary	MED	\$ 650
CD461	Elliott Street	Balmain	Local Road	crossing deficiency	misaligned kerb ramp - pair	-33.85667	151.17277	1	-	install new kerb ramp - pair	LH970	Secondary	MED	\$ 5,000
CD47	Pymont Bridge Road	Annandale	State Road	crossing deficiency	missing kerb ramp - pair	-33.886806	151.17403	1	-	install new kerb ramp - pair	LH971	Secondary	MED	\$ 5,000
CD477	Elliott Street	Balmain	Local Road	crossing deficiency	missing crossing point	-33.856546	151.171365	1	-	install new kerb ramp - pair	LH972	Secondary	MED	\$ 5,000
CD478	Glassop Street	Balmain	Local Road	crossing deficiency	poor kerb ramp alignment - pair	-33.856642	151.17231	1	-	install new kerb ramp - pair	LH973	Secondary	MED	\$ 5,000
CD479	Glassop Street	Balmain	Local Road	crossing deficiency	poor kerb ramp alignment - pair	-33.855092	151.173067	1	-	install new kerb ramp - pair	LH974	Secondary	MED	\$ 5,000



**P4909 Inner West PAMP**  
**Detailed Works Program**  
**All Treatments**  
**6 August 2021**

Issue ID	Street	Suburb	Classification	Category	Issue	Latitude	Longitude	Quantity	Length	Recommendation	Segment ID	Segment Hierarchy	Treatment Priority	Cost
CD481	Glassop Street	Balmain	Local Road	crossing deficiency	missing kerb ramp	-33.854694	151.173864	1	-	install new kerb ramp	LH977	Secondary	MED	\$ 2,500
CD482	Glassop Street	Balmain	Local Road	crossing deficiency	missing kerb ramp	-33.853986	151.175431	1	-	install new kerb ramp	LH978	Secondary	MED	\$ 2,500
CD483	Glassop Street	Balmain	Local Road	crossing deficiency	poor kerb ramp alignment - pair	-33.85403	151.175476	1	-	install new kerb ramp - pair	LH979	Secondary	MED	\$ 5,000
CD484	Glassop Street	Balmain	Local Road	crossing deficiency	poor kerb ramp alignment	-33.854104	151.176105	1	-	install new kerb ramp	LH980	Secondary	MED	\$ 2,500
CD485	Glassop Street	Balmain	Local Road	crossing deficiency	missing kerb ramp	-33.854038	151.176149	1	-	install new kerb ramp	LH981	Secondary	MED	\$ 2,500
CD488	Hyam Street	Balmain	Local Road	crossing deficiency	narrow refuge island	-33.862022	151.179689	1	-	re-construct refuge island	LH982	Secondary	MED	\$ 15,000
CD489	Hyam Street	Balmain	Local Road	crossing deficiency	poor kerb ramp alignment - pair	-33.861929	151.179708	1	-	install new kerb ramp - pair	LH983	Secondary	MED	\$ 5,000
CD49	Chester Street	Annandale	Local Road	crossing deficiency	poor kerb ramp alignment	-33.885968	151.175128	1	-	install new kerb ramp	LH984	Secondary	MED	\$ 2,500
CD492	Hyam Street	Balmain	Local Road	crossing deficiency	missing crossing point	-33.861579	151.180288	1	-	install new kerb ramp - pair	LH985	Secondary	MED	\$ 5,000
CD493	Jane Street	Balmain	Local Road	crossing deficiency	at grade crossing missing tgsi - pair	-33.85937	151.184494	1	-	install new Tactile Ground Surface Indicators - pair	LH986	Secondary	MED	\$ 1,300
CD499	Little Llewellyn Street	Balmain	Local Road	crossing deficiency	poor kerb ramp alignment	-33.858325	151.177675	1	-	install new kerb ramp	LH987	Secondary	MED	\$ 2,500
CD5	Johnston Street	Annandale	State Road	crossing deficiency	misaligned kerb ramp - pair	-33.883637	151.169681	1	-	install new kerb ramp - pair	LH988	Secondary	MED	\$ 5,000
CD50	Railway Parade	Annandale	Local Road	crossing deficiency	misaligned kerb ramp	-33.872041	151.17222	1	-	install new kerb ramp	LH989	Secondary	MED	\$ 2,500
CD500	Montague Street	Balmain	Regional Road	crossing deficiency	poor kerb ramp alignment - pair	-33.85742	151.177855	1	-	install new kerb ramp - pair	LH990	Secondary	MED	\$ 5,000
CD501	Llewellyn Street	Balmain	Local Road	crossing deficiency	poor kerb ramp alignment	-33.857447	151.177828	1	-	install new kerb ramp	LH991	Secondary	MED	\$ 2,500
CD502	Llewellyn Street	Balmain	Local Road	crossing deficiency	poor kerb ramp alignment - pair	-33.85735	151.177725	1	-	install new kerb ramp - pair	LH992	Secondary	MED	\$ 5,000
CD503	Little Beattie Street	Balmain	Local Road	crossing deficiency	poor kerb ramp alignment	-33.858477	151.177552	1	-	install new kerb ramp	LH993	Secondary	MED	\$ 2,500
CD504	Little Beattie Street	Balmain	Local Road	crossing deficiency	missing kerb ramp	-33.858521	151.177543	1	-	install new kerb ramp	LH994	Secondary	MED	\$ 2,500
CD505	Mullens Street	Balmain	Regional Road	crossing deficiency	at grade crossing missing tgsi	-33.859019	151.177509	1	-	install new Tactile Ground Surface Indicators	LH995	Secondary	MED	\$ 650
CD506	Ennis Street	Balmain	Local Road	crossing deficiency	poor kerb ramp alignment - pair	-33.859992	151.177334	1	-	install new kerb ramp - pair	LH996	Secondary	MED	\$ 5,000
CD51	Railway Parade	Annandale	Local Road	crossing deficiency	poor kerb ramp alignment	-33.872041	151.172179	1	-	install new kerb ramp	LH997	Secondary	MED	\$ 2,500
CD510	Mullens Street	Balmain	Regional Road	crossing deficiency	poor kerb ramp alignment - pair	-33.862463	151.176427	1	-	install new kerb ramp - pair	LH998	Secondary	MED	\$ 5,000
CD511	Henry Street	Balmain	Local Road	crossing deficiency	at grade crossing missing tgsi	-33.862057	151.1763	1	-	install new Tactile Ground Surface Indicators	LH999	Secondary	MED	\$ 650
CD512	Stewards Street	Balmain	Regional Road	crossing deficiency	poor kerb ramp alignment - pair	-33.859656	151.177439	1	-	install new kerb ramp - pair	LH1000	Secondary	MED	\$ 5,000
CD515	Palmer Street	Balmain	Local Road	crossing deficiency	at grade crossing missing tgsi - pair	-33.859203	151.180602	1	-	install new Tactile Ground Surface Indicators - pair	LH1001	Secondary	MED	\$ 1,300
CD516	Palmer Street	Balmain	Local Road	crossing deficiency	poor kerb ramp alignment	-33.859828	151.180607	1	-	install new kerb ramp	LH1002	Secondary	MED	\$ 2,500
CD517	Palmer Street	Balmain	Local Road	crossing deficiency	poor kerb ramp alignment	-33.857994	151.180777	1	-	install new kerb ramp	LH1003	Secondary	MED	\$ 2,500
CD518	Palmer Street	Balmain	Local Road	crossing deficiency	poor kerb ramp alignment	-33.858629	151.179856	1	-	install new kerb ramp	LH1004	Secondary	MED	\$ 2,500
CD519	Palmer Street	Balmain	Local Road	crossing deficiency	at grade crossing missing tgsi - pair	-33.858339	151.17994	1	-	install new Tactile Ground Surface Indicators - pair	LH1005	Secondary	MED	\$ 1,300
CD52	Railway Parade	Annandale	Local Road	crossing deficiency	poor kerb ramp alignment	-33.872073	151.172093	1	-	install new kerb ramp	LH1006	Secondary	MED	\$ 2,500
CD520	Palmer Street	Balmain	Local Road	crossing deficiency	missing crossing point	-33.858708	151.179872	1	-	install new kerb ramp - pair	LH1007	Secondary	MED	\$ 5,000
CD522	Reynolds Street	Balmain	Local Road	crossing deficiency	narrow refuge island	-33.862166	151.179727	1	-	install new refuge island	LH1008	Secondary	MED	\$ 15,000
CD523	Reynolds Street	Balmain	Local Road	crossing deficiency	poor kerb ramp alignment	-33.862278	151.179699	1	-	install new kerb ramp	LH1009	Secondary	MED	\$ 2,500
CD524	Robert Street	Balmain	Local Road	crossing deficiency	missing crossing point	-33.861409	151.177409	1	-	install new kerb ramp - pair	LH1010	Secondary	MED	\$ 5,000
CD527	Terry Street	Balmain	Local Road	crossing deficiency	poor kerb ramp alignment	-33.858177	151.171165	1	-	install new kerb ramp	LH1011	Secondary	MED	\$ 2,500
CD528	Terry Street	Balmain	Local Road	crossing deficiency	poor kerb ramp alignment	-33.85758	151.171032	1	-	install new kerb ramp	LH1012	Secondary	MED	\$ 2,500
CD529	Terry Street	Balmain	Local Road	crossing deficiency	poor kerb ramp alignment	-33.857264	151.171203	1	-	install new kerb ramp	LH1013	Secondary	MED	\$ 2,500
CD53	Railway Parade	Annandale	Local Road	crossing deficiency	long crossing point	-33.87502	151.169887	1	-	install kerb extension / refuge island	LH1014	Secondary	MED	\$ 10,000
CD530	Terry Street	Balmain	Local Road	crossing deficiency	at grade crossing missing tgsi	-33.856842	151.17123	1	-	install new Tactile Ground Surface Indicators	LH1015	Secondary	MED	\$ 650
CD531	Terry Street	Balmain	Local Road	crossing deficiency	poor kerb ramp alignment - pair	-33.856826	151.1711	1	-	install new kerb ramp - pair	LH1016	Secondary	MED	\$ 5,000
CD532	Terry Street	Balmain	Local Road	crossing deficiency	poor kerb ramp alignment	-33.856527	151.171217	1	-	install new kerb ramp	LH1017	Secondary	MED	\$ 2,500
CD533	Terry Street	Balmain	Local Road	crossing deficiency	poor kerb ramp alignment - pair	-33.856441	151.17123	1	-	install new kerb ramp - pair	LH1018	Secondary	MED	\$ 5,000
CD534	Thames Street	Balmain	Local Road	crossing deficiency	poor kerb ramp alignment	-33.85548	151.185236	1	-	install new kerb ramp	LH1019	Secondary	MED	\$ 2,500
CD536	Wortley Street	Balmain	Local Road	crossing deficiency	poor kerb ramp alignment - pair	-33.861472	151.177496	1	-	install new kerb ramp - pair	LH1020	Secondary	MED	\$ 5,000
CD537	Wortley Street	Balmain	Local Road	crossing deficiency	raised kerb ramp lip	-33.861195	151.178053	1	-	install new kerb ramp	LH1021	Secondary	MED	\$ 2,500
CD538	Wortley Street	Balmain	Local Road	crossing deficiency	misaligned kerb ramp	-33.861171	151.178159	1	-	install new kerb ramp	LH1022	Secondary	MED	\$ 2,500
CD539	Wortley Street	Balmain	Local Road	crossing deficiency	missing kerb ramp	-33.861103	151.178239	1	-	install new kerb ramp	LH1023	Secondary	MED	\$ 2,500
CD54	Rose Street	Annandale	Local Road	crossing deficiency	at grade crossing missing tgsi	-33.877506	151.176318	1	-	install new Tactile Ground Surface Indicators	LH1024	Secondary	MED	\$ 650
CD540	Wortley Street	Balmain	Local Road	crossing deficiency	misaligned kerb ramp	-33.859825	151.180566	1	-	install new kerb ramp	LH1025	Secondary	MED	\$ 2,500
CD541	Wortley Street	Balmain	Local Road	crossing deficiency	misaligned kerb ramp	-33.859897	151.18023	1	-	install new kerb ramp	LH1026	Secondary	MED	\$ 2,500
CD545	Wortley Street	Balmain	Local Road	crossing deficiency	poor kerb ramp alignment - pair	-33.86073	151.178616	1	-	install new kerb ramp - pair	LH1027	Secondary	MED	\$ 5,000
CD546	Darling Street	Balmain East	Local Road	crossing deficiency	poor kerb ramp alignment	-33.858064	151.188655	1	-	install new kerb ramp	LH1028	Secondary	MED	\$ 2,500
CD55	Rose Street	Annandale	Local Road	crossing deficiency	at grade crossing missing tgsi - pair	-33.877386	151.175914	1	-	install new Tactile Ground Surface Indicators - pair	LH1029	Secondary	MED	\$ 1,300
CD551	Birchgrove Road	Birchgrove	Local Road	crossing deficiency	poor kerb ramp alignment	-33.852762	151.178803	1	-	install new kerb ramp	LH1030	Secondary	MED	\$ 2,500
CD552	Birchgrove Road	Birchgrove	Local Road	crossing deficiency	poor kerb ramp alignment	-33.852633	151.179075	1	-	install new kerb ramp	LH1031	Secondary	MED	\$ 2,500
CD553	Birchgrove Road	Birchgrove	Local Road	crossing deficiency	poor kerb ramp alignment	-33.852513	151.179083	1	-	install new kerb ramp	LH1032	Secondary	MED	\$ 2,500
CD558	Louisa Road	Birchgrove	Local Road	crossing deficiency	poor kerb ramp alignment	-33.846815	151.18544	1	-	install new kerb ramp	LH1033	Secondary	MED	\$ 2,500
CD559	Louisa Road	Birchgrove	Local Road	crossing deficiency	missing kerb ramp - pair	-33.846834	151.185549	1	-	install new kerb ramp - pair	LH1034	Secondary	MED	\$ 5,000
CD56	The Crescent	Annandale	State Road	crossing deficiency	misaligned refuge island	-33.876552	151.176037	1	-	consult with City of Sydney	LH1035	Secondary	MED	\$ -
CD560	Louisa Road	Birchgrove	Local Road	crossing deficiency	missing kerb ramp	-33.846793	151.185472	1	-	install new kerb ramp	LH1036	Secondary	MED	\$ 2,500
CD564	Rowntree Street	Birchgrove	Local Road	crossing deficiency	poor kerb ramp alignment - pair	-33.852954	151.181435	1	-	install new kerb ramp - pair	LH1037	Secondary	MED	\$ 5,000
CD565	Rowntree Street	Birchgrove	Local Road	crossing deficiency	missing kerb ramp	-33.852874	151.181415	1	-	install new kerb ramp	LH1038	Secondary	MED	\$ 2,500
CD566	Rowntree Street	Birchgrove	Local Road	crossing deficiency	misaligned kerb ramp - pair	-33.852863	151.181291	1	-	install new kerb ramp - pair	LH1039	Secondary	MED	\$ 5,000
CD567	Rowntree Street	Birchgrove	Local Road	crossing deficiency	missing crossing point	-33.853024	151.181135	1	-	install new kerb ramp - pair	LH1040	Secondary	MED	\$ 5,000
CD569	Rowntree Street	Birchgrove	Local Road	crossing deficiency	missing crossing point	-33.854495	151.178877	1	-	install new kerb ramp - pair	LH1041	Secondary	MED	\$ 5,000
CD57	Annandale Street	Annandale	Local Road	crossing deficiency	missing crossing point	-33.884651	151.167623	1	-	install new kerb ramp - pair	LH1042	Secondary	MED	\$ 5,000
CD571	Australia Street	Camperdown	Local Road	crossing deficiency	misaligned kerb ramp	-33.893259	151.176873	1	-	install new kerb ramp	LH1043	Secondary	MED	\$ 2,500
CD572	Australia Street	Camperdown	Local Road	crossing deficiency	misaligned kerb ramp	-33.893084	151.176762	1	-	install new kerb ramp	LH1044	Secondary	MED	\$ 2,500
CD573	Australia Street	Camperdown	Local Road	crossing deficiency	poor kerb ramp alignment	-33.890438	151.175753	1	-	install new kerb ramp	LH1045	Secondary	MED	\$ 2,500
CD574	Australia Street	Camperdown	Local Road	crossing deficiency	at grade crossing missing tgsi	-33.887614	151.174473	1	-	install new Tactile Ground Surface Indicators	LH1046	Secondary	MED	\$ 650
CD575	Derby Street	Camperdown	Local Road	crossing deficiency	poor kerb ramp alignment - pair	-33.889933	151.174715	1	-	install new kerb ramp - pair	LH1047	Secondary	MED	\$ 5,000
CD576	Derby Street	Camperdown	Local Road	crossing deficiency	missing kerb ramp	-33.889908	151.174582	1	-	install new kerb ramp	LH1048	Secondary	MED	\$ 2,500
CD577	Australia Street	Camperdown	Local Road	crossing deficiency	poor kerb ramp alignment - pair	-33.887399	151.174346	1	-	install new kerb ramp - pair	LH1049	Secondary	MED	\$ 5,000
CD58	William Street	Annandale	Local Road	crossing deficiency	missing kerb ramp	-33.876284	151.175539	1	-	install new kerb ramp	LH1050	Secondary	MED	\$ 2,500
CD586	Salisbury Road	Camperdown	Regional Road	crossing deficiency	misaligned kerb ramp	-33.891852	151.17638	1	-	install new kerb ramp	LH1051	Secondary	MED	\$ 2,500
CD587	Roberts Street	Camperdown	Local Road	crossing deficiency	poor kerb ramp alignment - pair	-33.891352	151.17797	1	-	install new kerb ramp - pair	LH1052	Secondary	MED	\$ 5,000
CD588	Hopetown Street	Camperdown	Local Road	crossing deficiency	misaligned kerb ramp	-33.89163	151.177091	1	-	install new kerb ramp	LH1053	Secondary	MED	\$ 2,500
CD589	Denison Street	Camperdown	Local Road	crossing deficiency	poor kerb ramp alignment - pair	-33.891879	151.175472	1	-	install new kerb ramp - pair	LH1054	Secondary	MED	\$ 5,000
CD59	The Crescent	Annandale	State Road	crossing deficiency	missing kerb ramp	-33.875627	151.174983	1	-	install new kerb ramp	LH1055	Secondary	MED	\$ 2,500
CD590	Denison Street	Camperdown	Local Road	crossing deficiency	poor kerb ramp alignment - pair	-33.891984	151.175489	1	-	install new kerb ramp - pair	LH1056	Secondary	MED	\$ 5,000
CD591	Kingston Lane	Camperdown	Local Road	crossing deficiency	poor kerb ramp alignment	-33.891658	151.173178	1	-	install new kerb ramp	LH1057	Secondary	MED	\$ 2,500
CD592	Church Street	Croydon	Local Road	crossing deficiency	poor kerb ramp alignment	-33.875277	151.118565	1	-	install new kerb ramp	LH1058	Secondary	MED	\$ 2,500
CD593	Church Street	Croydon	Local Road	crossing deficiency	poor kerb ramp alignment - pair	-33.875917	151.123032	1	-	install new kerb ramp - pair	LH1059	Secondary	MED	\$ 5,000
CD594	Croydon Road	Croydon	Local Road	crossing deficiency	poor kerb ramp alignment - pair	-33.874867	151.124141	1	-	install new kerb ramp - pair	LH1060	Secondary	MED	\$ 5,000
CD595	Croydon Road	Croydon	Local Road	crossing deficiency	poor kerb ramp alignment	-33.873979	151.125053	1	-	install new kerb ramp	LH1061	Secondary	MED	\$ 2,500
CD596	Croydon Road	Croydon	Local Road	crossing deficiency	at grade crossing missing tgsi	-33.873537	151.125503	1	-	install new Tactile Ground Surface Indicators	LH1062	Secondary	MED	\$ 650
CD597	Croydon Road	Croydon	Local Road	crossing deficiency	poor kerb ramp alignment - pair	-33.873067	151.126035	1	-	install new kerb ramp - pair	LH1063	Secondary	MED	\$ 5,000
CD598	Croydon Road	Croydon	Local Road	crossing deficiency	at grade crossing missing tgsi	-33.873394	151.125776	1	-	install new Tactile Ground Surface Indicators	LH1064	Secondary	MED	\$ 650
CD599	Croydon Road	Croydon												



P4909 Inner West PAMP  
Detailed Works Program  
All Treatments  
6 August 2021

Issue ID	Street	Suburb	Classification	Category	Issue	Latitude	Longitude	Quantity	Length	Recommendation	Segment ID	Segment Hierarchy	Treatment Priority	Cost
CD601	Croydon Road	Croydon	Local Road	crossing deficiency	poor kerb ramp alignment	-33.878458	151.121446	1	-	install new kerb ramp	LH1068	Secondary	MED	\$ 2,500
CD602	Croydon Road	Croydon	Local Road	crossing deficiency	poor kerb ramp alignment - pair	-33.879554	151.120685	1	-	install new kerb ramp - pair	LH1069	Secondary	MED	\$ 5,000
CD603	Croydon Road	Croydon	Local Road	crossing deficiency	poor kerb ramp alignment - pair	-33.880177	151.120274	1	-	install new kerb ramp - pair	LH1070	Secondary	MED	\$ 5,000
CD604	Croydon Road	Croydon	Local Road	crossing deficiency	raised kerb ramp lip - pair	-33.882828	151.118358	1	-	install new kerb ramp - pair	LH1071	Secondary	MED	\$ 5,000
CD605	Croydon Road	Croydon	Local Road	crossing deficiency	at grade crossing missing tgsi	-33.881397	151.119322	1	-	install new Tactile Ground Surface Indicators	LH1072	Secondary	MED	\$ 650
CD606	Croydon Road	Croydon	Local Road	crossing deficiency	at grade crossing missing tgsi	-33.88105	151.119566	1	-	install new Tactile Ground Surface Indicators	LH1073	Secondary	MED	\$ 650
CD607	Croydon Road	Croydon	Local Road	crossing deficiency	poor kerb ramp alignment - pair	-33.879743	151.120455	1	-	install new kerb ramp - pair	LH1074	Secondary	MED	\$ 5,000
CD608	Croydon Road	Croydon	Local Road	crossing deficiency	poor kerb ramp alignment - pair	-33.878624	151.121204	1	-	install new kerb ramp - pair	LH1075	Secondary	MED	\$ 5,000
CD609	Edwin Street	Croydon	Local Road	crossing deficiency	missing kerb ramp - pair	-33.881545	151.118345	1	-	install new kerb ramp - pair	LH1076	Secondary	MED	\$ 5,000
CD610	Edwin Street	Croydon	Local Road	crossing deficiency	missing kerb ramp	-33.881518	151.118159	1	-	install new kerb ramp	LH1077	Secondary	MED	\$ 2,500
CD611	Edwin Street	Croydon	Local Road	crossing deficiency	poor kerb ramp alignment	-33.881531	151.11814	1	-	install new kerb ramp	LH1078	Secondary	MED	\$ 2,500
CD612	Edwin Street	Croydon	Local Road	crossing deficiency	poor kerb ramp alignment	-33.881493	151.11819	1	-	install new kerb ramp	LH1079	Secondary	MED	\$ 2,500
CD613	Elizabeth Street	Croydon	Local Road	crossing deficiency	poor kerb ramp alignment - pair	-33.883169	151.118271	1	-	install new kerb ramp - pair	LH1080	Secondary	MED	\$ 5,000
CD614	Elizabeth Street	Croydon	Local Road	crossing deficiency	poor kerb ramp alignment	-33.88313	151.118118	1	-	install new kerb ramp	LH1081	Secondary	MED	\$ 2,500
CD615	Elizabeth Street	Croydon	Local Road	crossing deficiency	poor kerb ramp alignment - pair	-33.883001	151.117838	1	-	install new kerb ramp - pair	LH1082	Secondary	MED	\$ 5,000
CD616	Elizabeth Street	Croydon	Local Road	crossing deficiency	poor kerb ramp alignment	-33.882937	151.117617	1	-	install new kerb ramp	LH1083	Secondary	MED	\$ 2,500
CD617	Edwin Street North	Croydon	Local Road	crossing deficiency	poor kerb ramp alignment - pair	-33.882501	151.117318	1	-	install new kerb ramp - pair	LH1084	Secondary	MED	\$ 5,000
CD624	Parramatta Road	Croydon	State Road	crossing deficiency	poor kerb ramp alignment - pair	-33.874089	151.127288	1	-	install new kerb ramp - pair	LH1085	Secondary	MED	\$ 5,000
CD625	Croydon Road	Croydon	Local Road	crossing deficiency	poor kerb ramp alignment - pair	-33.873145	151.126138	1	-	install new kerb ramp - pair	LH1086	Secondary	MED	\$ 5,000
CD626	Scott Street	Croydon	Local Road	crossing deficiency	poor kerb ramp alignment - pair	-33.871672	151.123587	1	-	install new kerb ramp - pair	LH1087	Secondary	MED	\$ 5,000
CD627	Parramatta Road	Croydon	State Road	crossing deficiency	poor kerb ramp alignment - pair	-33.871341	151.121954	1	-	consult with City of Canada Bay	LH1088	Secondary	MED	\$
CD628	Parramatta Road	Croydon	State Road	crossing deficiency	missing kerb ramp	-33.873779	151.126963	1	-	install new kerb ramp	LH1089	Secondary	MED	\$ 2,500
CD629	Scott Street	Croydon	Local Road	crossing deficiency	misaligned refuge island	-33.871679	151.123606	1	-	install new kerb ramp - pair	LH1090	Secondary	MED	\$ 5,000
CD630	Thomas Street	Croydon	Local Road	crossing deficiency	poor kerb ramp alignment	-33.886013	151.117194	1	-	install new kerb ramp	LH1091	Secondary	MED	\$ 2,500
CD631	Thomas Street	Croydon	Local Road	crossing deficiency	poor kerb ramp alignment	-33.88559	151.116671	1	-	install new kerb ramp	LH1092	Secondary	MED	\$ 2,500
CD632	Thomas Street	Croydon	Local Road	crossing deficiency	poor kerb ramp alignment - pair	-33.885485	151.116157	1	-	install new kerb ramp - pair	LH1093	Secondary	MED	\$ 5,000
CD633	Thomas Street	Croydon	Local Road	crossing deficiency	misaligned kerb ramp	-33.885043	151.115332	1	-	install new kerb ramp	LH1094	Secondary	MED	\$ 2,500
CD634	Thomas Street	Croydon	Local Road	crossing deficiency	missing crossing point	-33.884883	151.115221	1	-	install new kerb ramp - pair	LH1095	Secondary	MED	\$ 5,000
CD635	Paisley Lane	Croydon	Local Road	crossing deficiency	missing kerb ramp	-33.884453	151.11457	1	-	install new kerb ramp	LH1096	Secondary	MED	\$ 2,500
CD637	Cromwell Street	Croydon Park	Local Road	crossing deficiency	poor kerb ramp alignment - pair	-33.893539	151.115448	1	-	install new kerb ramp - pair	LH1097	Secondary	MED	\$ 5,000
CD638	Leopold Street	Croydon Park	Local Road	crossing deficiency	poor kerb ramp alignment - pair	-33.893766	151.115485	1	-	install new kerb ramp - pair	LH1098	Secondary	MED	\$ 5,000
CD639	Forbes Street	Croydon Park	Local Road	crossing deficiency	poor kerb ramp alignment - pair	-33.893997	151.114423	1	-	install new kerb ramp - pair	LH1099	Secondary	MED	\$ 5,000
CD64	Trafalgar Street	Annandale	Local Road	crossing deficiency	misaligned kerb ramp - pair	-33.885906	151.170216	1	-	install new kerb ramp - pair	LH1100	Secondary	MED	\$ 5,000
CD640	Georges River Drive	Croydon Park	State Road	crossing deficiency	misaligned kerb ramp	-33.894079	151.113756	1	-	install new kerb ramp	LH1101	Secondary	MED	\$ 2,500
CD641	Hay Street	Croydon Park	Local Road	crossing deficiency	poor kerb ramp alignment - pair	-33.894205	151.113118	1	-	install new kerb ramp - pair	LH1102	Secondary	MED	\$ 5,000
CD642	Georges River Drive	Croydon Park	State Road	crossing deficiency	improve pedestrian access by providing additional crossing	-33.894013	151.113512	1	-	consult with TfNSW	LH1103	Secondary	MED	\$ -
CD643	Holborow Street	Croydon Park	Local Road	crossing deficiency	poor kerb ramp alignment - pair	-33.893985	151.113611	1	-	install new kerb ramp - pair	LH1104	Secondary	MED	\$ 5,000
CD645	Greenhills Street	Croydon Park	Local Road	crossing deficiency	poor kerb ramp alignment	-33.894254	151.112533	1	-	install new kerb ramp	LH1105	Secondary	MED	\$ 2,500
CD648	Arlington Street	Dulwich Hill	Local Road	crossing deficiency	misaligned kerb ramp	-33.900752	151.136071	1	-	install new kerb ramp	LH1106	Secondary	MED	\$ 2,500
CD65	Trafalgar Street	Annandale	Local Road	crossing deficiency	at grade crossing missing tgsi - pair	-33.886258	151.170091	1	-	install new Tactile Ground Surface Indicators - pair	LH1107	Secondary	MED	\$ 1,300
CD654	Arlington Street	Dulwich Hill	Local Road	crossing deficiency	poor kerb ramp alignment - pair	-33.900881	151.132205	1	-	install new kerb ramp - pair	LH1108	Secondary	MED	\$ 5,000
CD656	Arlington Street	Dulwich Hill	Local Road	crossing deficiency	misaligned refuge island	-33.900747	151.13612	1	-	install new refuge island	LH1109	Secondary	MED	\$ 15,000
CD657	Bedford Crescent	Dulwich Hill	Local Road	crossing deficiency	poor kerb ramp alignment - pair	-33.910735	151.141349	1	-	install new kerb ramp - pair	LH1110	Secondary	MED	\$ 5,000
CD658	Bedford Crescent	Dulwich Hill	Local Road	crossing deficiency	at grade crossing missing tgsi - pair	-33.91061	151.141102	1	-	install new Tactile Ground Surface Indicators - pair	LH1111	Secondary	MED	\$ 1,300
CD659	Blackwood Avenue	Dulwich Hill	Local Road	crossing deficiency	poor kerb ramp alignment - pair	-33.906641	151.141068	1	-	install new kerb ramp - pair	LH1112	Secondary	MED	\$ 5,000
CD66	Trafalgar Street	Annandale	Local Road	crossing deficiency	at grade crossing missing tgsi	-33.886646	151.169886	1	-	install new Tactile Ground Surface Indicators	LH1113	Secondary	MED	\$ 650
CD660	Blackwood Lane	Dulwich Hill	Local Road	crossing deficiency	at grade crossing missing tgsi	-33.907346	151.1405	1	-	install new Tactile Ground Surface Indicators	LH1114	Secondary	MED	\$ 650
CD664	Consett Street	Dulwich Hill	Local Road	crossing deficiency	poor kerb ramp alignment - pair	-33.905711	151.138048	1	-	install new kerb ramp - pair	LH1115	Secondary	MED	\$ 5,000
CD665	Consett Street	Dulwich Hill	Local Road	crossing deficiency	misaligned kerb ramp	-33.906089	151.138883	1	-	install new kerb ramp	LH1116	Secondary	MED	\$ 2,500
CD666	Constitution Road	Dulwich Hill	Local Road	crossing deficiency	poor kerb ramp alignment - pair	-33.900977	151.136327	1	-	install new kerb ramp - pair	LH1117	Secondary	MED	\$ 5,000
CD667	Constitution Road	Dulwich Hill	Local Road	crossing deficiency	poor kerb ramp alignment - pair	-33.90235	151.137629	1	-	install new kerb ramp - pair	LH1118	Secondary	MED	\$ 5,000
CD668	Constitution Road	Dulwich Hill	Local Road	crossing deficiency	poor kerb ramp alignment - pair	-33.903744	151.14087	1	-	install new kerb ramp - pair	LH1119	Secondary	MED	\$ 5,000
CD669	Constitution Road	Dulwich Hill	Local Road	crossing deficiency	poor kerb ramp alignment - pair	-33.903624	151.140794	1	-	install new kerb ramp - pair	LH1120	Secondary	MED	\$ 5,000
CD67	Trafalgar Street	Annandale	Local Road	crossing deficiency	missing kerb ramp	-33.884183	151.171209	1	-	install new kerb ramp	LH1121	Secondary	MED	\$ 2,500
CD671	Constitution Road	Dulwich Hill	Local Road	crossing deficiency	poor kerb ramp alignment - pair	-33.90209	151.137705	1	-	install new kerb ramp - pair	LH1122	Secondary	MED	\$ 5,000
CD672	Davis Street	Dulwich Hill	Local Road	crossing deficiency	misaligned kerb ramp	-33.899433	151.140569	1	-	install new kerb ramp	LH1123	Secondary	MED	\$ 2,500
CD673	Denison Road	Dulwich Hill	Local Road	crossing deficiency	at grade crossing missing tgsi - pair	-33.900076	151.14118	1	-	install new Tactile Ground Surface Indicators - pair	LH1124	Secondary	MED	\$ 1,300
CD676	Ewart Lane	Dulwich Hill	Local Road	crossing deficiency	at grade crossing missing tgsi	-33.910593	151.139034	1	-	install new Tactile Ground Surface Indicators	LH1125	Secondary	MED	\$ 650
CD677	Ewart Street	Dulwich Hill	Local Road	crossing deficiency	poor kerb ramp alignment - pair	-33.909772	151.137742	1	-	install new kerb ramp - pair	LH1126	Secondary	MED	\$ 5,000
CD678	Ewart Street	Dulwich Hill	Local Road	crossing deficiency	poor kerb ramp alignment - pair	-33.909938	151.134905	1	-	install new kerb ramp - pair	LH1127	Secondary	MED	\$ 5,000
CD68	Annandale Street	Annandale	Local Road	crossing deficiency	missing crossing point	-33.884693	151.167594	1	-	install new kerb ramp - pair	LH1128	Secondary	MED	\$ 5,000
CD683	Ewart Street	Dulwich Hill	Local Road	crossing deficiency	poor kerb ramp alignment - pair	-33.911787	151.139962	1	-	install new kerb ramp - pair	LH1129	Secondary	MED	\$ 5,000
CD688	Grove Street	Dulwich Hill	Local Road	crossing deficiency	poor kerb ramp alignment - pair	-33.902331	151.138654	1	-	install new kerb ramp - pair	LH1130	Secondary	MED	\$ 5,000
CD689	Grove Street	Dulwich Hill	Local Road	crossing deficiency	poor kerb ramp alignment - pair	-33.902315	151.138679	1	-	install new kerb ramp - pair	LH1131	Secondary	MED	\$ 5,000
CD69	Trafalgar Street	Annandale	Local Road	crossing deficiency	missing kerb ramp	-33.886785	151.16986	1	-	install new kerb ramp	LH1132	Secondary	MED	\$ 2,500
CD690	Grove Street	Dulwich Hill	Local Road	crossing deficiency	poor kerb ramp alignment - pair	-33.901149	151.139775	1	-	install new kerb ramp - pair	LH1133	Secondary	MED	\$ 5,000
CD691	Hampstead Road	Dulwich Hill	Local Road	crossing deficiency	poor kerb ramp alignment - pair	-33.898064	151.137554	1	-	install new kerb ramp - pair	LH1134	Secondary	MED	\$ 5,000
CD692	Hampstead Road	Dulwich Hill	Local Road	crossing deficiency	misaligned kerb ramp	-33.898787	151.138333	1	-	install new kerb ramp	LH1135	Secondary	MED	\$ 2,500
CD693	Hampstead Road	Dulwich Hill	Local Road	crossing deficiency	long crossing point	-33.897143	151.136643	1	-	install kerb extension / refuge island	LH1136	Secondary	MED	\$ 10,000
CD694	Hercules Street	Dulwich Hill	Local Road	crossing deficiency	at grade crossing missing tgsi - pair	-33.907281	151.138825	1	-	install new Tactile Ground Surface Indicators - pair	LH1137	Secondary	MED	\$ 1,300
CD696	Hercules Street	Dulwich Hill	Local Road	crossing deficiency	at grade crossing missing tgsi - pair	-33.90486	151.140219	1	-	install new Tactile Ground Surface Indicators - pair	LH1138	Secondary	MED	\$ 1,300
CD697	Hercules Street	Dulwich Hill	Local Road	crossing deficiency	at grade crossing missing tgsi - pair	-33.904878	151.140428	1	-	install new Tactile Ground Surface Indicators - pair	LH1139	Secondary	MED	\$ 1,300
CD698	Hill Street	Dulwich Hill	Local Road	crossing deficiency	at grade crossing missing tgsi	-33.901468	151.14052	1	-	install new Tactile Ground Surface Indicators	LH1140	Secondary	MED	\$ 650
CD7	Johnston Street	Annandale	State Road	crossing deficiency	narrow kerb ramp	-33.885616	151.168727	1	-	install new kerb ramp	LH1141	Secondary	MED	\$ 2,500
CD70	Trafalgar Street	Annandale	Local Road	crossing deficiency	poor kerb ramp alignment	-33.886783	151.169846	1	-	install new kerb ramp	LH1142	Secondary	MED	\$ 2,500
CD700	Keith Lane	Dulwich Hill	Local Road	crossing deficiency	missing kerb ramp	-33.909092	151.140229	1	-	install new kerb ramp	LH1143	Secondary	MED	\$ 2,500
CD701	Keith Lane	Dulwich Hill	Local Road	crossing deficiency	at grade crossing missing tgsi	-33.909577	151.139896	1	-	install new Tactile Ground Surface Indicators	LH1144	Secondary	MED	\$ 650
CD702	Kintore Street	Dulwich Hill	Local Road	crossing deficiency	poor kerb ramp alignment - pair	-33.906579	151.141114	1	-	install new kerb ramp - pair	LH1145	Secondary	MED	\$ 5,000
CD703	Kintore Street	Dulwich Hill	Local Road	crossing deficiency	at grade crossing missing tgsi - pair	-33.907195	151.141907	1	-	install new Tactile Ground Surface Indicators - pair	LH1146	Secondary	MED	\$ 1,300
CD704	Kintore Street	Dulwich Hill	Local Road	crossing deficiency	misaligned refuge island	-33.907116	151.141873	1	-	re-construct refuge island	LH1147	Secondary	MED	\$ 15,000
CD706	Marrickville Road	Dulwich Hill	Regional Road	crossing deficiency	misaligned kerb ramp	-33.906633	151.14577	1	-	install new kerb ramp	LH1148	Secondary	MED	\$ 2,500
CD707	Canonbury Grove	Dulwich Hill	Local Road	crossing deficiency	misaligned kerb ramp	-33.906092	151.145159	1	-	install new kerb ramp	LH1149	Secondary	MED	\$ 2,500
CD71	Trafalgar Street	Annandale	Local Road	crossing deficiency	poor kerb ramp alignment - pair	-33.886755	151.170025	1	-	install new kerb ramp - pair	LH1150	Secondary	MED	\$ 5,000
CD711	Frazer Street	Dulwich Hill	Regional road	crossing deficiency	misaligned kerb ramp	-33.900795	151.144909	1	-	install new kerb ramp	LH1151	Secondary	MED	\$ 2,500
CD712	New Canterbury Road	Dulwich Hill	State Road	crossing deficiency	poor kerb ramp alignment	-33.900836	151.144911	1	-	install new kerb ramp	LH1152	Secondary	MED	\$ 2,500
CD72	Trafalgar Street	Annandale	Local Road	crossing deficiency	poor kerb ramp alignment - pair	-33.879251	151.17333	1	-	install new kerb ramp - pair	LH1153	Secondary	MED	\$ 5,000
CD722	Terrace Road	Dulwich Hill	Local Road	crossing deficiency	misaligned kerb ramp	-33.905111	151.138059	1	-	install new kerb ramp	LH1154	Secondary	MED	\$ 2,500
CD727	Ross Street	Dulwich Hill	Local Road	crossing deficiency	raised kerb ramp lip	-33.9								



P4909 Inner West PAMP  
Detailed Works Program  
All Treatments  
6 August 2021

Issue ID	Street	Suburb	Classification	Category	Issue	Latitude	Longitude	Quantity	Length	Recommendation	Segment ID	Segment Hierarchy	Treatment Priority	Cost
CD742	Rosedale Street	Dulwich Hill	Local Road	crossing deficiency	poor kerb ramp alignment - pair	-33.896568	151.137297	1	-	install new kerb ramp - pair	LH1159	Secondary	MED	\$ 5,000
CD743	Hampstead Road	Dulwich Hill	Local Road	crossing deficiency	poor kerb ramp alignment - pair	-33.897116	151.136697	1	-	install new kerb ramp - pair	LH1160	Secondary	MED	\$ 5,000
CD744	Maddock Street	Dulwich Hill	Local Road	crossing deficiency	poor kerb ramp alignment - pair	-33.897613	151.135803	1	-	install new kerb ramp - pair	LH1161	Secondary	MED	\$ 5,000
CD748	Dixon Avenue	Dulwich Hill	Local Road	crossing deficiency	poor kerb ramp alignment - pair	-33.899483	151.13343	1	-	install new kerb ramp - pair	LH1162	Secondary	MED	\$ 5,000
CD749	Arlington Street	Dulwich Hill	Local Road	crossing deficiency	poor kerb ramp alignment - pair	-33.900723	151.132295	1	-	install new kerb ramp - pair	LH1163	Secondary	MED	\$ 5,000
CD75	Trafalgar Street	Annandale	Local Road	crossing deficiency	at grade crossing missing tgsi	-33.879011	151.173499	1	-	install new Tactile Ground Surface Indicators	LH1164	Secondary	MED	\$ 650
CD755	Piggott Street	Dulwich Hill	Local Road	crossing deficiency	at grade crossing missing tgsi - pair	-33.900807	151.141186	1	-	install new Tactile Ground Surface Indicators - pair	LH1165	Secondary	MED	\$ 1,300
CD756	Piggott Street	Dulwich Hill	Local Road	crossing deficiency	at grade crossing missing tgsi - pair	-33.900849	151.141115	1	-	install new Tactile Ground Surface Indicators - pair	LH1166	Secondary	MED	\$ 1,300
CD757	Piggott Street	Dulwich Hill	Local Road	crossing deficiency	poor kerb ramp alignment - pair	-33.901677	151.142662	1	-	install new kerb ramp - pair	LH1167	Secondary	MED	\$ 5,000
CD758	Piggott Street	Dulwich Hill	Local Road	crossing deficiency	poor kerb ramp alignment - pair	-33.901666	151.142753	1	-	install new kerb ramp - pair	LH1168	Secondary	MED	\$ 5,000
CD759	Piggott Street	Dulwich Hill	Local Road	crossing deficiency	at grade crossing missing tgsi - pair	-33.900765	151.141123	1	-	install new Tactile Ground Surface Indicators - pair	LH1169	Secondary	MED	\$ 1,300
CD76	Trafalgar Street	Annandale	Local Road	crossing deficiency	missing crossing point	-33.878994	151.173511	1	-	install new kerb ramp - pair	LH1170	Secondary	MED	\$ 5,000
CD760	Tennyson Street	Dulwich Hill	Local Road	crossing deficiency	missing crossing point	-33.911033	151.136907	1	-	install new kerb ramp - pair	LH1171	Secondary	MED	\$ 5,000
CD762	Terrace Road	Dulwich Hill	Local Road	crossing deficiency	poor kerb ramp alignment - pair	-33.90943	151.13809	1	-	install new kerb ramp - pair	LH1172	Secondary	MED	\$ 5,000
CD763	Terrace Road	Dulwich Hill	Local Road	crossing deficiency	at grade crossing missing tgsi - pair	-33.907188	151.137834	1	-	install new Tactile Ground Surface Indicators - pair	LH1173	Secondary	MED	\$ 1,300
CD765	Terrace Road	Dulwich Hill	Local Road	crossing deficiency	poor kerb ramp construction	-33.905711	151.137889	1	-	install new kerb ramp	LH1174	Secondary	MED	\$ 2,500
CD766	Terrace Road	Dulwich Hill	Local Road	crossing deficiency	poor kerb ramp alignment	-33.905055	151.138063	1	-	install new kerb ramp	LH1175	Secondary	MED	\$ 2,500
CD767	Terry Road	Dulwich Hill	Local Road	crossing deficiency	poor kerb ramp alignment - pair	-33.899415	151.137879	1	-	install new kerb ramp - pair	LH1176	Secondary	MED	\$ 5,000
CD768	Barnsbury Grove	Dulwich Hill	Local Road	crossing deficiency	steep kerb ramp	-33.906159	151.146317	1	-	install new kerb ramp - pair	LH1177	Secondary	MED	\$ 5,000
CD769	Wardell Road	Dulwich Hill	Regional Road	crossing deficiency	poor kerb ramp alignment	-33.903822	151.14864	1	-	install new kerb ramp	LH1178	Secondary	MED	\$ 2,500
CD77	Trafalgar Street	Annandale	Local Road	crossing deficiency	missing kerb ramp - pair	-33.876816	151.174413	1	-	install new kerb ramp - pair	LH1179	Secondary	MED	\$ 5,000
CD770	Wardell Road	Dulwich Hill	Regional Road	crossing deficiency	misaligned refuge island	-33.903771	151.148693	1	-	re-construct refuge island	LH1180	Secondary	MED	\$ 15,000
CD772	Beach Road	Dulwich Hill	Local Road	crossing deficiency	poor kerb ramp alignment - pair	-33.907764	151.14433	1	-	install new kerb ramp - pair	LH1181	Secondary	MED	\$ 5,000
CD773	Margaret Street	Dulwich Hill	Local Road	crossing deficiency	poor kerb ramp alignment - pair	-33.908802	151.143358	1	-	install new kerb ramp - pair	LH1182	Secondary	MED	\$ 5,000
CD777	Challis Avenue	Dulwich Hill	Local Road	crossing deficiency	misaligned refuge island	-33.909036	151.143228	1	-	no action	LH1183	Secondary	MED	\$ -
CD78	Trafalgar Street	Annandale	Local Road	crossing deficiency	missing kerb ramp	-33.877222	151.174338	1	-	install new kerb ramp	LH1184	Secondary	MED	\$ 2,500
CD780	Riverside Crescent	Dulwich Hill	Local Road	crossing deficiency	poor kerb ramp alignment - pair	-33.913114	151.138129	1	-	install new kerb ramp - pair	LH1185	Secondary	MED	\$ 5,000
CD781	Pile Street	Dulwich Hill	Local Road	crossing deficiency	missing kerb ramp	-33.903833	151.148696	1	-	install new kerb ramp	LH1186	Secondary	MED	\$ 2,500
CD782	Weston Street	Dulwich Hill	Local Road	crossing deficiency	poor kerb ramp alignment - pair	-33.898197	151.139296	1	-	install new kerb ramp - pair	LH1187	Secondary	MED	\$ 5,000
CD783	Weston Street	Dulwich Hill	Local Road	crossing deficiency	poor kerb ramp alignment - pair	-33.898535	151.139855	1	-	install new kerb ramp - pair	LH1188	Secondary	MED	\$ 5,000
CD784	Weston Street	Dulwich Hill	Local Road	crossing deficiency	at grade crossing missing tgsi	-33.89593	151.141712	1	-	install new Tactile Ground Surface Indicators	LH1189	Secondary	MED	\$ 650
CD785	Weston Street	Dulwich Hill	Local Road	crossing deficiency	poor kerb ramp alignment - pair	-33.895535	151.141753	1	-	install new kerb ramp - pair	LH1190	Secondary	MED	\$ 5,000
CD787	Williams Parade	Dulwich Hill	Local Road	crossing deficiency	misaligned refuge island	-33.902338	151.137393	1	-	re-construct refuge island	LH1191	Secondary	MED	\$ 15,000
CD788	Windsor Road	Dulwich Hill	Local Road	crossing deficiency	missing crossing point	-33.898826	151.138344	1	-	install new kerb ramp - pair	LH1192	Secondary	MED	\$ 5,000
CD789	Windsor Road	Dulwich Hill	Local Road	crossing deficiency	poor kerb ramp alignment - pair	-33.898363	151.138976	1	-	install new kerb ramp - pair	LH1193	Secondary	MED	\$ 5,000
CD79	Annandale Street	Annandale	Local Road	crossing deficiency	at grade crossing missing tgsi	-33.884692	151.167525	1	-	install new Tactile Ground Surface Indicators	LH1194	Secondary	MED	\$ 650
CD790	Windsor Road	Dulwich Hill	Local Road	crossing deficiency	poor kerb ramp alignment	-33.898208	151.139189	1	-	install new kerb ramp	LH1195	Secondary	MED	\$ 2,500
CD791	Windsor Road	Dulwich Hill	Local Road	crossing deficiency	missing crossing point	-33.89812	151.139288	1	-	install new kerb ramp - pair	LH1196	Secondary	MED	\$ 5,000
CD792	Windsor Road	Dulwich Hill	Local Road	crossing deficiency	poor kerb ramp alignment - pair	-33.898243	151.139042	1	-	install new kerb ramp - pair	LH1197	Secondary	MED	\$ 5,000
CD793	Camden Street	Enmore	Local Road	crossing deficiency	poor kerb ramp alignment	-33.903962	151.172898	1	-	install new kerb ramp	LH1198	Secondary	MED	\$ 2,500
CD794	Sarah Street	Enmore	Local Road	crossing deficiency	at grade crossing missing tgsi	-33.902519	151.172237	1	-	install new Tactile Ground Surface Indicators	LH1199	Secondary	MED	\$ 650
CD80	Trafalgar Street	Annandale	Local Road	crossing deficiency	missing kerb ramp	-33.876883	151.174469	1	-	install new kerb ramp	LH1200	Secondary	MED	\$ 2,500
CD805	Liberty Street	Enmore	Regional Road	crossing deficiency	misaligned kerb ramp	-33.896253	151.171009	1	-	install new kerb ramp	LH1201	Secondary	MED	\$ 2,500
CD806	Liberty Street	Enmore	Regional Road	crossing deficiency	misaligned kerb ramp - pair	-33.896488	151.170925	1	-	install new kerb ramp - pair	LH1202	Secondary	MED	\$ 5,000
CD807	Cavendish Street	Enmore	Local Road	crossing deficiency	poor kerb ramp alignment	-33.898268	151.169765	1	-	install new kerb ramp	LH1203	Secondary	MED	\$ 2,500
CD808	Liberty Street	Enmore	Regional Road	crossing deficiency	missing refuge island	-33.895593	151.17135	1	-	install new refuge island	LH1204	Secondary	MED	\$ 15,000
CD809	Llewellyn Street	Enmore	Regional Road	crossing deficiency	at grade crossing missing tgsi	-33.904826	151.173084	1	-	install new Tactile Ground Surface Indicators	LH1205	Secondary	MED	\$ 650
CD811	Phillip Street	Enmore	Local Road	crossing deficiency	poor kerb ramp alignment	-33.896834	151.173261	1	-	install new kerb ramp	LH1206	Secondary	MED	\$ 2,500
CD813	Liberty Street	Enmore	Regional Road	crossing deficiency	poor kerb ramp alignment	-33.898865	151.169567	1	-	install new kerb ramp	LH1207	Secondary	MED	\$ 2,500
CD815	Dalhousie Street	Haberfield	Local Road	crossing deficiency	opportunity to provide pedestrian crossing	-33.882353	151.137157	1	-	further investigation required - pedestrian crossing	LH1208	Secondary	MED	\$ 10,000
CD817	Ramsay Street	Haberfield	Regional Road	crossing deficiency	opportunity to provide pedestrian crossing	-33.882618	151.140562	1	-	further investigation required - pedestrian crossing	LH1209	Secondary	MED	\$ 10,000
CD82	Trafalgar Street	Annandale	Local Road	crossing deficiency	misaligned refuge island	-33.876859	151.174449	1	-	re-construct refuge island	LH1210	Secondary	MED	\$ 15,000
CD820	Alt Street	Haberfield	Local Road	crossing deficiency	missing crossing point	-33.879245	151.131218	1	-	install new kerb ramp - pair	LH1211	Secondary	MED	\$ 5,000
CD822	Alt Street	Haberfield	Local Road	crossing deficiency	long crossing	-33.876936	151.135886	1	-	install kerb extension - pair	LH1212	Secondary	MED	\$ 20,000
CD824	Alt Street	Haberfield	Local Road	crossing deficiency	poor kerb ramp alignment - pair	-33.879046	151.13138	1	-	install new kerb ramp - pair	LH1213	Secondary	MED	\$ 5,000
CD825	Bland Street	Haberfield	Local Road	crossing deficiency	poor kerb ramp alignment - pair	-33.88035	151.132108	1	-	install new kerb ramp - pair	LH1214	Secondary	MED	\$ 5,000
CD826	Bland Street	Haberfield	Local Road	crossing deficiency	poor kerb ramp alignment - pair	-33.878733	151.134616	1	-	install new kerb ramp - pair	LH1215	Secondary	MED	\$ 5,000
CD827	Bland Street	Haberfield	Local Road	crossing deficiency	poor kerb ramp alignment - pair	-33.878783	151.134648	1	-	install new kerb ramp - pair	LH1216	Secondary	MED	\$ 5,000
CD828	Bland Street	Haberfield	Local Road	crossing deficiency	poor kerb ramp alignment - pair	-33.878669	151.134657	1	-	install new kerb ramp - pair	LH1217	Secondary	MED	\$ 5,000
CD829	Bland Street	Haberfield	Local Road	crossing deficiency	poor kerb ramp alignment - pair	-33.880429	151.132164	1	-	install new kerb ramp - pair	LH1218	Secondary	MED	\$ 5,000
CD830	Bland Street	Haberfield	Local Road	crossing deficiency	misaligned refuge island	-33.87877	151.134679	1	-	re-construct refuge island	LH1219	Secondary	MED	\$ 15,000
CD831	Boomerang Street	Haberfield	Local Road	crossing deficiency	poor kerb ramp alignment	-33.870852	151.145187	1	-	install new kerb ramp	LH1220	Secondary	MED	\$ 2,500
CD832	Boomerang Street	Haberfield	Local Road	crossing deficiency	at grade crossing missing tgsi	-33.870909	151.145099	1	-	install new Tactile Ground Surface Indicators	LH1221	Secondary	MED	\$ 650
CD833	Boomerang Street	Haberfield	Local Road	crossing deficiency	misaligned kerb ramp - pair	-33.872869	151.143609	1	-	install new kerb ramp - pair	LH1222	Secondary	MED	\$ 5,000
CD834	Boomerang Street	Haberfield	Local Road	crossing deficiency	poor kerb ramp alignment - pair	-33.874688	151.142508	1	-	install new kerb ramp - pair	LH1223	Secondary	MED	\$ 5,000
CD835	Boomerang Street	Haberfield	Local Road	crossing deficiency	poor kerb ramp alignment	-33.87368	151.142991	1	-	install new kerb ramp	LH1224	Secondary	MED	\$ 2,500
CD836	Boomerang Street	Haberfield	Local Road	crossing deficiency	missing crossing point	-33.872533	151.143909	1	-	install new kerb ramp - pair	LH1225	Secondary	MED	\$ 5,000
CD84	White Creek	Annandale	Local Road	crossing deficiency	uneven pavement surface	-33.878485	151.16825	1	-	re-construct footpath pavement	LH1226	Secondary	MED	\$ 200
CD841	Dalhousie Street	Haberfield	Local Road	crossing deficiency	missing crossing point	-33.875754	151.142096	1	-	install new kerb ramp - pair	LH1227	Secondary	MED	\$ 5,000
CD842	Dalhousie Street	Haberfield	Local Road	crossing deficiency	poor kerb ramp alignment - pair	-33.876227	151.142021	1	-	install new kerb ramp - pair	LH1228	Secondary	MED	\$ 5,000
CD843	Dalhousie Street	Haberfield	Local Road	crossing deficiency	poor kerb ramp alignment - pair	-33.877349	151.141137	1	-	install new kerb ramp - pair	LH1229	Secondary	MED	\$ 5,000
CD848	Dalhousie Street	Haberfield	Local Road	crossing deficiency	long driveway crossing point	-33.884254	151.136159	1	-	install new Tactile Ground Surface Indicators	LH1230	Secondary	MED	\$ 650
CD849	Dalhousie Street	Haberfield	Local Road	crossing deficiency	poor kerb ramp alignment - pair	-33.884647	151.135734	1	-	install new kerb ramp - pair	LH1231	Secondary	MED	\$ 5,000
CD85	White Creek	Annandale	Local Road	crossing deficiency	missing kerb ramp - pair	-33.883921	151.165206	1	-	install new kerb ramp - pair	LH1232	Secondary	MED	\$ 5,000
CD850	Dalhousie Street	Haberfield	Local Road	crossing deficiency	poor kerb ramp alignment - pair	-33.882105	151.137269	1	-	install new kerb ramp - pair	LH1233	Secondary	MED	\$ 5,000
CD851	Denman Avenue	Haberfield	Local Road	crossing deficiency	poor kerb ramp alignment - pair	-33.880583	151.135942	1	-	install new kerb ramp - pair	LH1234	Secondary	MED	\$ 5,000
CD852	Denman Avenue	Haberfield	Local Road	crossing deficiency	misaligned kerb ramp	-33.879711	151.135313	1	-	install new kerb ramp	LH1235	Secondary	MED	\$ 2,500
CD853	Denman Avenue	Haberfield	Local Road	crossing deficiency	poor kerb ramp alignment - pair	-33.880847	151.135955	1	-	install new kerb ramp - pair	LH1236	Secondary	MED	\$ 5,000
CD854	Denman Avenue	Haberfield	Local Road	crossing deficiency	poor kerb ramp alignment	-33.880965	151.136099	1	-	install new kerb ramp	LH1237	Secondary	MED	\$ 2,500
CD855	Denman Avenue	Haberfield	Local Road	crossing deficiency	poor kerb ramp alignment - pair	-33.881304	151.136469	1	-	install new kerb ramp - pair	LH1238	Secondary	MED	\$ 5,000
CD856	Hawthorn Parade	Haberfield	Local Road	crossing deficiency	poor kerb ramp alignment	-33.884907	151.143935	1	-	install new kerb ramp	LH1239	Secondary	MED	\$ 2,500
CD857	Hawthorn Parade	Haberfield	Local Road	crossing deficiency	at grade crossing missing tgsi	-33.886367	151.144061	1	-	install new Tactile Ground Surface Indicators	LH1240	Secondary	MED	\$ 650
CD858	Hawthorn Parade	Haberfield	Local Road	crossing deficiency	missing kerb ramp	-33.88786	151.143786	1	-	install new kerb ramp	LH1241	Secondary	MED	\$ 2,500
CD859	Hawthorn Parade	Haberfield	Local Road	crossing deficiency	poor kerb ramp alignment	-33.887561	151.143839	1	-	install new kerb ramp	LH1242	Secondary	MED	\$ 2,500
CD86	White Creek	Annandale	Local Road	crossing deficiency	narrow kerb ramp	-33.886397	151.164142	1	-	install new kerb ramp	LH1243	Secondary	MED	\$ 2,500
CD861	Hawthorne Parade	Haberfield	Local Road	crossing deficiency	missing kerb ramp - pair	-33.886186	151.14418	1	-	install new kerb ramp - pair	LH1244	Secondary	MED	\$ 5,000
CD865	Mortley Avenue	Haberfield	Local Road	crossing deficiency	at grade crossing missing tgsi - pair	-33.871977	151.14307	1	-	install new Tactile Ground Surface Indicators - pair	LH1245	Secondary	MED	\$ 1,300
CD866	Mortley Avenue	Haberfield	Local Road	crossing deficiency	poor kerb ramp alignment - pair	-33.870918	151.14							



**P4909 Inner West PAMP**  
**Detailed Works Program**  
**All Treatments**  
**6 August 2021**

Issue ID	Street	Suburb	Classification	Category	Issue	Latitude	Longitude	Quantity	Length	Recommendation	Segment ID	Segment Hierarchy	Treatment Priority	Cost
CD87	White Creek	Annandale	Local Road	crossing deficiency	missing crossing point	-33.887191	151.162936	1	-	install new kerb ramp - pair	LH1250	Secondary	MED	\$ 5,000
CD870	Parramatta Road	Haberfield	State Road	crossing deficiency	poor kerb ramp alignment - pair	-33.884557	151.135639	1	-	install new kerb ramp - pair	LH1251	Secondary	MED	\$ 5,000
CD871	Parramatta Road	Haberfield	State Road	crossing deficiency	missing crossing point	-33.880379	151.13227	1	-	install new kerb ramp - pair	LH1252	Secondary	MED	\$ 5,000
CD872	Dobroyd Parade	Haberfield	Local Road	crossing deficiency	missing kerb ramp - pair	-33.874427	151.127948	1	-	install new kerb ramp - pair	LH1253	Secondary	MED	\$ 5,000
CD873	Wolseley Street	Haberfield	Local Road	crossing deficiency	poor kerb ramp alignment - pair	-33.875385	151.128735	1	-	install new kerb ramp - pair	LH1254	Secondary	MED	\$ 5,000
CD877	Rogers Avenue	Haberfield	Local Road	crossing deficiency	poor kerb ramp alignment - pair	-33.88391	151.134605	1	-	install new kerb ramp - pair	LH1255	Secondary	MED	\$ 5,000
CD878	Sloane Street	Haberfield	Local Road	crossing deficiency	poor kerb ramp alignment - pair	-33.887467	151.141907	1	-	install new kerb ramp - pair	LH1256	Secondary	MED	\$ 5,000
CD879	Parramatta Road	Haberfield	State Road	crossing deficiency	poor kerb ramp alignment - pair	-33.887486	151.141723	1	-	install new kerb ramp - pair	LH1257	Secondary	MED	\$ 5,000
CD88	White Creek	Annandale	Local Road	crossing deficiency	at grade crossing missing tgsi	-33.887218	151.162943	1	-	install new Tactile Ground Surface Indicators	LH1258	Secondary	MED	\$ 650
CD882	Connor Street	Haberfield	Local Road	crossing deficiency	missing crossing point	-33.882154	151.140368	1	-	install new kerb ramp - pair	LH1259	Secondary	MED	\$ 5,000
CD883	Connor Street	Haberfield	Local Road	crossing deficiency	poor kerb ramp alignment - pair	-33.882424	151.140348	1	-	install new kerb ramp - pair	LH1260	Secondary	MED	\$ 5,000
CD885	Bland Street	Haberfield	Local Road	crossing deficiency	poor kerb ramp alignment	-33.877766	151.136584	1	-	install new kerb ramp	LH1261	Secondary	MED	\$ 2,500
CD886	Bland Street	Haberfield	Local Road	crossing deficiency	long crossing point	-33.877731	151.136556	1	-	install kerb extension - pair	LH1262	Secondary	MED	\$ 20,000
CD887	Alt Street	Haberfield	Local Road	crossing deficiency	misaligned kerb ramp	-33.876901	151.135859	1	-	install new kerb ramp	LH1263	Secondary	MED	\$ 2,500
CD889	Ramsay Street	Haberfield	Regional Road	crossing deficiency	poor kerb ramp alignment - pair	-33.875302	151.13467	1	-	install new kerb ramp - pair	LH1264	Secondary	MED	\$ 5,000
CD89	White Creek	Annandale	Local Road	crossing deficiency	missing kerb ramp	-33.887734	151.162881	1	-	install new kerb ramp	LH1265	Secondary	MED	\$ 2,500
CD890	Ramsay Street	Haberfield	Regional Road	crossing deficiency	poor kerb ramp alignment - pair	-33.87531	151.134603	1	-	install new kerb ramp - pair	LH1266	Secondary	MED	\$ 5,000
CD895	Ramsay Street	Haberfield	Local Road	crossing deficiency	poor kerb ramp alignment	-33.884764	151.14227	1	-	install new kerb ramp	LH1267	Secondary	MED	\$ 2,500
CD896	Ramsay Street	Haberfield	Local Road	crossing deficiency	poor kerb ramp alignment - pair	-33.885157	151.14271	1	-	install new kerb ramp - pair	LH1268	Secondary	MED	\$ 5,000
CD899	Northcote Street	Haberfield	Local Road	crossing deficiency	poor kerb ramp alignment - pair	-33.874125	151.133689	1	-	install new kerb ramp - pair	LH1269	Secondary	MED	\$ 5,000
CD9	Johnston Street	Annandale	State Road	crossing deficiency	poor kerb ramp alignment	-33.883695	151.169681	1	-	install new kerb ramp	LH1270	Secondary	MED	\$ 2,500
CD90	Annandale Street	Annandale	Local Road	crossing deficiency	at grade crossing missing tgsi	-33.884711	151.167543	1	-	install new Tactile Ground Surface Indicators	LH1271	Secondary	MED	\$ 650
CD900	Wolseley Street	Haberfield	Local Road	crossing deficiency	poor kerb ramp alignment - pair	-33.873301	151.132989	1	-	install new kerb ramp - pair	LH1272	Secondary	MED	\$ 5,000
CD901	Ramsay Street	Haberfield	State Road	crossing deficiency	missing crossing point	-33.873472	151.133218	1	-	further investigation required - pedestrian refuge or crossing (signal)	LH1273	Secondary	MED	\$ 15,000
CD902	Dobroyd Parade	Haberfield	Local Road	crossing deficiency	poor kerb ramp alignment - pair	-33.873328	151.133192	1	-	install new kerb ramp - pair	LH1274	Secondary	MED	\$ 5,000
CD903	Ramsay Street	Haberfield	State Road	crossing deficiency	poor kerb ramp alignment - pair	-33.875011	151.134294	1	-	install new kerb ramp - pair	LH1275	Secondary	MED	\$ 5,000
CD904	Ramsay Street	Haberfield	State Road	crossing deficiency	traffic post narrows kerb ramp	-33.874854	151.134273	1	-	consult with TfNSW	LH1276	Secondary	MED	\$ -
CD905	Sloane Street	Haberfield	Local Road	crossing deficiency	poor kerb ramp alignment - pair	-33.886844	151.142449	1	-	install new kerb ramp - pair	LH1277	Secondary	MED	\$ 5,000
CD906	Waratah Street	Haberfield	Local Road	crossing deficiency	poor kerb ramp alignment - pair	-33.874494	151.139733	1	-	install new kerb ramp - pair	LH1278	Secondary	MED	\$ 5,000
CD910	Waratah Street	Haberfield	Local Road	crossing deficiency	poor kerb ramp alignment - pair	-33.874776	151.139969	1	-	install new kerb ramp - pair	LH1279	Secondary	MED	\$ 5,000
CD911	Waratah Street	Haberfield	Local Road	crossing deficiency	at grade crossing missing tgsi	-33.874845	151.140182	1	-	install new Tactile Ground Surface Indicators	LH1280	Secondary	MED	\$ 650
CD912	Waratah Street	Haberfield	Local Road	crossing deficiency	poor kerb ramp alignment	-33.875231	151.141112	1	-	install new kerb ramp	LH1281	Secondary	MED	\$ 2,500
CD913	Waratah Street	Haberfield	Local Road	crossing deficiency	long crossing	-33.875259	151.141185	1	-	install kerb extension - pair	LH1282	Secondary	MED	\$ 20,000
CD914	Waratah Street	Haberfield	Local Road	crossing deficiency	at grade crossing missing tgsi	-33.875285	151.141233	1	-	install new Tactile Ground Surface Indicators	LH1283	Secondary	MED	\$ 650
CD92	Wisdom Street	Annandale	Local Road	crossing deficiency	raised kerb ramp lip	-33.878958	151.16817	1	-	install new kerb ramp	LH1284	Secondary	MED	\$ 2,500
CD922	Hardy Street	Hurlstone Park	Local Road	crossing deficiency	poor kerb ramp alignment - pair	-33.906481	151.123516	1	-	install new kerb ramp - pair	LH1285	Secondary	MED	\$ 5,000
CD923	Hardy Street	Hurlstone Park	Local Road	crossing deficiency	poor kerb ramp alignment - pair	-33.905919	151.12388	1	-	install new kerb ramp - pair	LH1286	Secondary	MED	\$ 5,000
CD924	Hardy Street	Hurlstone Park	Local Road	crossing deficiency	poor kerb ramp alignment - pair	-33.905167	151.12432	1	-	install new kerb ramp - pair	LH1287	Secondary	MED	\$ 5,000
CD925	Hardy Street	Hurlstone Park	Local Road	crossing deficiency	poor kerb ramp alignment - pair	-33.903876	151.125114	1	-	install new kerb ramp - pair	LH1288	Secondary	MED	\$ 5,000
CD927	New Canterbury Road	Hurlstone Park	State Road	crossing deficiency	poor kerb ramp alignment - pair	-33.906125	151.127203	1	-	consult with City of Canterbury-Bankstown	LH1289	Secondary	MED	\$ -
CD928	New Canterbury Road	Hurlstone Park	State Road	crossing deficiency	poor kerb ramp alignment - pair	-33.906368	151.127146	1	-	consult with City of Canterbury-Bankstown	LH1290	Secondary	MED	\$ -
CD929	Princess Street	Hurlstone Park	Local Road	crossing deficiency	missing kerb ramp - pair	-33.907545	151.12588	1	-	consult with City of Canterbury-Bankstown	LH1291	Secondary	MED	\$ -
CD93	Wisdom Street	Annandale	Local Road	crossing deficiency	poor kerb ramp alignment	-33.878923	151.168207	1	-	install new kerb ramp	LH1292	Secondary	MED	\$ 2,500
CD930	Warkim Street	Hurlstone Park	Local Road	crossing deficiency	poor kerb ramp alignment - pair	-33.906669	151.12662	1	-	install new kerb ramp - pair	LH1293	Secondary	MED	\$ 5,000
CD931	Queen Street	Hurlstone Park	Local Road	crossing deficiency	poor kerb ramp alignment - pair	-33.906248	151.127064	1	-	install new kerb ramp - pair	LH1294	Secondary	MED	\$ 5,000
CD932	New Canterbury Road	Hurlstone Park	State Road	crossing deficiency	poor kerb ramp alignment - pair	-33.90482	151.128402	1	-	consult with City of Canterbury-Bankstown	LH1295	Secondary	MED	\$ -
CD933	Griffiths Street	Hurlstone Park	Local Road	crossing deficiency	poor kerb ramp alignment - pair	-33.904686	151.128443	1	-	install new kerb ramp - pair	LH1296	Secondary	MED	\$ 5,000
CD934	Lord Street	Leichhardt	Local Road	crossing deficiency	narrow kerb ramp - pair	-33.886186	151.14418	1	-	install new kerb ramp - pair	LH1297	Secondary	MED	\$ 5,000
CD936	Catherine Street	Leichhardt	Local Road	crossing deficiency	poor kerb ramp alignment	-33.886033	151.161981	1	-	install new kerb ramp	LH1298	Secondary	MED	\$ 2,500
CD937	Catherine Street	Leichhardt	Local Road	crossing deficiency	at grade crossing missing tgsi - pair	-33.886194	151.161818	1	-	install new Tactile Ground Surface Indicators - pair	LH1299	Secondary	MED	\$ 1,300
CD938	Catherine Street	Leichhardt	Local Road	crossing deficiency	poor kerb ramp alignment - pair	-33.884513	151.162455	1	-	install new kerb ramp - pair	LH1300	Secondary	MED	\$ 5,000
CD939	Styles Street	Leichhardt	Regional Road	crossing deficiency	misaligned kerb ramp - pair	-33.883161	151.162754	1	-	install new kerb ramp - pair	LH1301	Secondary	MED	\$ 5,000
CD94	Young Street	Annandale	Local Road	crossing deficiency	driveway as kerb ramp	-33.87538	151.170617	1	-	no action	LH1302	Secondary	MED	\$ -
CD940	Catherine Street	Leichhardt	Local Road	crossing deficiency	misaligned kerb ramp - pair	-33.883207	151.162799	1	-	install new kerb ramp - pair	LH1303	Secondary	MED	\$ 5,000
CD941	Catherine Street	Leichhardt	Local Road	crossing deficiency	poor kerb ramp alignment	-33.883169	151.162851	1	-	install new kerb ramp	LH1304	Secondary	MED	\$ 2,500
CD942	Catherine Street	Leichhardt	Local Road	crossing deficiency	poor kerb ramp alignment - pair	-33.88313	151.162793	1	-	install new kerb ramp - pair	LH1305	Secondary	MED	\$ 5,000
CD943	Styles Street	Leichhardt	Regional Road	crossing deficiency	poor kerb ramp alignment - pair	-33.88314	151.162853	1	-	install new kerb ramp - pair	LH1306	Secondary	MED	\$ 5,000
CD944	Catherine Street	Leichhardt	Regional Road	crossing deficiency	poor kerb ramp alignment	-33.883114	151.162828	1	-	install new kerb ramp	LH1307	Secondary	MED	\$ 2,500
CD945	Catherine Street	Leichhardt	Local Road	crossing deficiency	at grade crossing missing tgsi	-33.880721	151.163693	1	-	install new Tactile Ground Surface Indicators	LH1308	Secondary	MED	\$ 650
CD946	Catherine Street	Leichhardt	Local Road	crossing deficiency	missing kerb ramp - pair	-33.880794	151.163585	1	-	install new kerb ramp - pair	LH1309	Secondary	MED	\$ 5,000
CD947	Catherine Street	Leichhardt	Local Road	crossing deficiency	missing crossing point	-33.880067	151.163817	1	-	install new kerb ramp - pair	LH1310	Secondary	MED	\$ 5,000
CD948	Catherine Street	Leichhardt	Local Road	crossing deficiency	misaligned kerb ramp	-33.879284	151.164092	1	-	install new kerb ramp	LH1311	Secondary	MED	\$ 2,500
CD95	Young Street	Annandale	Local Road	crossing deficiency	poor kerb ramp alignment - pair	-33.876127	151.170253	1	-	install new kerb ramp - pair	LH1312	Secondary	MED	\$ 5,000
CD952	Catherine Street	Leichhardt	Local Road	crossing deficiency	at grade crossing missing tgsi - pair	-33.880857	151.163611	1	-	install new Tactile Ground Surface Indicators - pair	LH1313	Secondary	MED	\$ 1,300
CD953	Catherine Street	Leichhardt	Local Road	crossing deficiency	at grade crossing missing tgsi - pair	-33.880841	151.163527	1	-	install new Tactile Ground Surface Indicators - pair	LH1314	Secondary	MED	\$ 1,300
CD954	Catherine Street	Leichhardt	Local Road	crossing deficiency	uneven crossing surface	-33.880837	151.163541	1	-	install new pavement surface	LH1315	Secondary	MED	\$ 300
CD956	Francis Lane	Leichhardt	Local Road	crossing deficiency	poor kerb ramp alignment	-33.875454	151.154816	1	-	install new kerb ramp	LH1316	Secondary	MED	\$ 2,500
CD957	Francis Street	Leichhardt	Local Road	crossing deficiency	misaligned kerb ramp	-33.875426	151.15439	1	-	install new kerb ramp	LH1317	Secondary	MED	\$ 2,500
CD958	Darley Road	Leichhardt	State Road	crossing deficiency	at grade crossing missing tgsi	-33.875493	151.153783	1	-	install new Tactile Ground Surface Indicators	LH1318	Secondary	MED	\$ 650
CD959	Hubert Street	Leichhardt	Local Road	crossing deficiency	poor kerb ramp alignment - pair	-33.875475	151.153399	1	-	install new kerb ramp - pair	LH1319	Secondary	MED	\$ 5,000
CD96	Young Street	Annandale	Local Road	crossing deficiency	poor kerb ramp alignment - pair	-33.876879	151.170006	1	-	install new kerb ramp - pair	LH1320	Secondary	MED	\$ 5,000
CD960	Darley Road	Leichhardt	State Road	crossing deficiency	at grade crossing missing tgsi	-33.875424	151.153769	1	-	install new Tactile Ground Surface Indicators	LH1321	Secondary	MED	\$ 650
CD961	Elswick Lane North	Leichhardt	Local Road	crossing deficiency	narrow kerb ramp	-33.87564	151.152005	1	-	install new kerb ramp	LH1322	Secondary	MED	\$ 2,500
CD962	Elswick Street North	Leichhardt	Local Road	crossing deficiency	at grade crossing missing tgsi	-33.875705	151.151505	1	-	install new Tactile Ground Surface Indicators	LH1323	Secondary	MED	\$ 650
CD963	Falls Street	Leichhardt	Local Road	crossing deficiency	misaligned kerb ramp - pair	-33.876175	151.15057	1	-	install new kerb ramp - pair	LH1324	Secondary	MED	\$ 5,000
CD964	Fiat Street	Leichhardt	Local Road	crossing deficiency	misaligned kerb ramp	-33.87652	151.150235	1	-	install new kerb ramp	LH1325	Secondary	MED	\$ 2,500
CD965	William Street	Leichhardt	Local Road	crossing deficiency	poor kerb ramp alignment	-33.877149	151.14941	1	-	install new kerb ramp	LH1326	Secondary	MED	\$ 2,500
CD966	William Street	Leichhardt	Local Road	crossing deficiency	narrow kerb ramp	-33.877231	151.149316	1	-	install new kerb ramp	LH1327	Secondary	MED	\$ 2,500
CD967	Athol Street	Leichhardt	Local Road	crossing deficiency	poor kerb ramp construction	-33.878339	151.148209	1	-	install new kerb ramp	LH1328	Secondary	MED	\$ 2,500
CD968	Derbyshire Road	Leichhardt	Local Road	crossing deficiency	missing crossing point	-33.877303	151.158188	1	-	install new kerb ramp - pair	LH1329	Secondary	MED	\$ 5,000
CD969	Derbyshire Road	Leichhardt	Local Road	crossing deficiency	at grade crossing missing tgsi - pair	-33.878224	151.158317	1	-	install new Tactile Ground Surface Indicators - pair	LH1330	Secondary	MED	\$ 1,300
CD97	Young Street	Annandale	Local Road	crossing deficiency	poor kerb ramp alignment	-33.876904	151.169904	1	-	install new kerb ramp	LH1331	Secondary	MED	\$ 2,500
CD970	Derbyshire Road	Leichhardt	Local Road	crossing deficiency	poor kerb ramp alignment	-33.879953	151.158466	1	-	install new kerb ramp	LH1332	Secondary	MED	\$ 2,500
CD972	Elswick Street	Leichhardt	Local Road	crossing deficiency	at grade crossing missing tgsi	-33.88479	151.152173	1	-	install new Tactile Ground Surface Indicators	LH1333	Secondary	MED	\$ 650
CD974	Elswick Street	Leichhardt	Local Road	crossing deficiency	at grade crossing missing tgsi	-33.883194	151.152059	1	-	install new Tactile Ground Surface Indicators	LH1334	Secondary	MED	\$ 650
CD975	Elswick Street	Leichhardt	Local Road	crossing deficiency	misaligned refuge island	-33.883134	151.152045	1	-	re-construct refuge island	LH1335	Secondary	MED	\$ 15,000
CD98	Annandale Street	Annandale	Local Road	crossing deficiency	missing refuge island	-33.88312	151.168448	1	-	install new refuge island	LH1336	Secondary	MED	\$ 15,000
CD980	Elswick Street	Leichhardt	Local Road	crossing deficiency	at grade crossing missing tgsi	-33.888259	151.152931	1						



**P4909 Inner West PAMP**  
**Detailed Works Program**  
**All Treatments**  
**6 August 2021**

Issue ID	Street	Suburb	Classification	Category	Issue	Latitude	Longitude	Quantity	Length	Recommendation	Segment ID	Segment Hierarchy	Treatment Priority	Cost
CD985	Elswick Street	Leichhardt	Local Road	crossing deficiency	misaligned kerb ramp	-33.888562	151.152956	1	-	install new kerb ramp	LH1341	Secondary	MED	\$ 2,500
CD990	Elswick Street	Leichhardt	Local Road	crossing deficiency	poor kerb ramp alignment - pair	-33.884224	151.151176	1	-	install new kerb ramp - pair	LH1342	Secondary	MED	\$ 5,000
CD994	Elswick Street	Leichhardt	Local Road	crossing deficiency	missing kerb ramp	-33.877587	151.151639	1	-	install new kerb ramp	LH1343	Secondary	MED	\$ 2,500
CD995	Elswick Street	Leichhardt	Local Road	crossing deficiency	poor kerb ramp alignment	-33.877546	151.151747	1	-	install new kerb ramp	LH1344	Secondary	MED	\$ 2,500
CD996	Flood Street	Leichhardt	Local Road	crossing deficiency	misaligned kerb ramp	-33.879698	151.151957	1	-	install new kerb ramp	LH1345	Secondary	MED	\$ 2,500
CD997	Flood Street	Leichhardt	Local Road	crossing deficiency	at grade crossing missing tgsi	-33.878293	151.151965	1	-	install new Tactile Ground Surface Indicators	LH1346	Secondary	MED	\$ 650
CD998	Flood Street	Leichhardt	Local Road	crossing deficiency	missing crossing point	-33.877891	151.151638	1	-	install new kerb ramp - pair	LH1347	Secondary	MED	\$ 5,000
CD999	Flood Street	Leichhardt	Local Road	crossing deficiency	narrow kerb ramp - pair	-33.885818	151.149859	1	-	no action	LH1348	Secondary	MED	\$ -
IC1	Booth Street	Annandale	Regional Road	infrastructure condition	uneven pavement surface	-33.883868	151.175605	1	-	re-construct footpath pavement	LH1349	Primary	MED	\$ 200
IC100	Knox Street	Ashfield	Local Road	infrastructure condition	uneven pavement surface	-33.889284	151.12267	1	-	re-construct footpath pavement	LH1350	Primary	MED	\$ 200
IC106	Norton Street	Ashfield	Regional Road	infrastructure condition	uneven pavement surface	-33.889719	151.123665	1	-	re-construct footpath pavement	LH1351	Primary	MED	\$ 200
IC107	Norton Street	Ashfield	Regional Road	infrastructure condition	uneven pavement surface	-33.891219	151.127681	1	-	re-construct footpath pavement	LH1352	Primary	MED	\$ 200
IC108	Norton Street	Ashfield	Local Road	infrastructure condition	uneven pavement surface	-33.891512	151.130531	1	-	re-construct footpath pavement	LH1353	Primary	MED	\$ 200
IC109	Old Canterbury Road	Ashfield	State Road	infrastructure condition	uneven pavement surface	-33.90406	151.12899	1	-	re-construct footpath pavement	LH1354	Primary	MED	\$ 200
IC117	Parramatta Road	Ashfield	State Road	infrastructure condition	uneven pavement surface	-33.877954	151.130217	1	-	re-construct footpath pavement	LH1355	Primary	MED	\$ 200
IC12	Booth Street	Annandale	Regional Road	infrastructure condition	uneven pavement surface	-33.883483	151.175456	1	-	re-construct footpath pavement	LH1356	Primary	MED	\$ 200
IC133	Jane Street	Balmain	Local Road	infrastructure condition	uneven pavement surface	-33.858625	151.184373	1	-	re-construct footpath pavement	LH1357	Primary	MED	\$ 200
IC140	Robert Street	Balmain	Local Road	infrastructure condition	uneven pavement surface	-33.861392	151.177245	1	-	re-construct footpath pavement	LH1358	Primary	MED	\$ 200
IC158	Denison Road	Dulwich Hill	Local Road	infrastructure condition	uneven pavement surface	-33.901831	151.140312	1	-	re-construct footpath pavement	LH1359	Primary	MED	\$ 200
IC159	Dulwich Street	Dulwich Hill	Local Road	infrastructure condition	uneven pavement surface	-33.902876	151.141907	1	-	re-construct footpath pavement	LH1360	Primary	MED	\$ 200
IC160	Dulwich Street	Dulwich Hill	Local Road	infrastructure condition	uneven pavement surface	-33.902449	151.141171	1	-	re-construct footpath pavement	LH1361	Primary	MED	\$ 200
IC173	Ewart Street	Dulwich Hill	Local Road	infrastructure condition	uneven pavement surface	-33.91055	151.13868	1	-	re-construct footpath pavement	LH1362	Primary	MED	\$ 200
IC192	New Canterbury Road	Dulwich Hill	State Road	infrastructure condition	uneven pavement surface	-33.90443	151.139616	1	-	re-construct footpath pavement	LH1363	Primary	MED	\$ 200
IC194	Old Canterbury Road	Dulwich Hill	State Road	infrastructure condition	uneven pavement surface	-33.900027	151.132851	1	-	re-construct footpath pavement	LH1364	Primary	MED	\$ 200
IC195	Old Canterbury Road	Dulwich Hill	State Road	infrastructure condition	raised pavement lip	-33.900488	151.13246	1	-	repair pavement panel	LH1365	Primary	MED	\$ 200
IC196	Old Canterbury Road	Dulwich Hill	State Road	infrastructure condition	uneven pavement surface	-33.902725	151.13045	1	-	re-construct footpath pavement	LH1366	Primary	MED	\$ 200
IC197	Old Canterbury Road	Dulwich Hill	State Road	infrastructure condition	uneven pavement surface	-33.902864	151.130361	1	-	re-construct footpath pavement	LH1367	Primary	MED	\$ 200
IC2	Parramatta Road	Annandale	State Road	infrastructure condition	uneven pavement surface	-33.887372	151.173527	1	-	re-construct footpath pavement	LH1368	Primary	MED	\$ 200
IC227	Terrace Road	Dulwich Hill	Local Road	infrastructure condition	uneven pavement surface	-33.905087	151.137955	1	-	re-construct footpath pavement	LH1369	Primary	MED	\$ 200
IC231	Wardell Road	Dulwich Hill	Regional Road	infrastructure condition	uneven pavement surface	-33.909282	151.143025	1	-	re-construct footpath pavement	LH1370	Primary	MED	\$ 200
IC232	Wardell Road	Dulwich Hill	Regional Road	infrastructure condition	uneven pavement surface	-33.909423	151.142896	1	-	re-construct footpath pavement	LH1371	Primary	MED	\$ 200
IC233	Wardell Road	Dulwich Hill	Regional Road	infrastructure condition	uneven pavement surface	-33.909889	151.142396	1	-	re-construct footpath pavement	LH1372	Primary	MED	\$ 200
IC234	Wardell Road	Dulwich Hill	Regional Road	infrastructure condition	uneven pavement surface	-33.910539	151.141747	1	-	re-construct footpath pavement	LH1373	Primary	MED	\$ 200
IC267	New Canterbury Road	Hurlstone Park	State Road	infrastructure condition	damaged refuge island	-33.905105	151.132258	1	-	consult with City of Canterbury-Bankstown	LH1374	Primary	MED	\$ -
IC270	Derbyshire Road	Leichhardt	Local Road	infrastructure condition	uneven pavement surface	-33.880827	151.158775	1	-	re-construct footpath pavement	LH1375	Primary	MED	\$ 200
IC271	Derbyshire Road	Leichhardt	Local Road	infrastructure condition	uneven pavement surface	-33.880931	151.158734	1	-	re-construct footpath pavement	LH1376	Primary	MED	\$ 200
IC276	Foster Street	Leichhardt	State Road	infrastructure condition	uneven pavement surface	-33.88428	151.147536	1	-	re-construct footpath pavement	LH1377	Primary	MED	\$ 200
IC277	Lords Road	Leichhardt	Local Road	infrastructure condition	uneven pavement surface	-33.885816	151.149455	1	-	re-construct footpath pavement	LH1378	Primary	MED	\$ 200
IC278	Marion Street	Leichhardt	Regional Road	infrastructure condition	raised pavement lip	-33.88395	151.155479	1	-	repair pavement panel	LH1379	Primary	MED	\$ 200
IC280	Parramatta Road	Leichhardt	State Road	infrastructure condition	uneven pavement surface	-33.888854	151.154056	1	-	re-construct footpath pavement	LH1380	Primary	MED	\$ 200
IC282	Parramatta Road	Leichhardt	State Road	infrastructure condition	uneven pavement surface	-33.88988	151.14646	1	-	re-construct footpath pavement	LH1381	Primary	MED	\$ 200
IC283	Parramatta Road	Leichhardt	State Road	infrastructure condition	uneven pavement surface	-33.889846	151.146236	1	-	re-construct footpath pavement	LH1382	Primary	MED	\$ 200
IC284	Renwick Lane	Leichhardt	Local Road	infrastructure condition	faded traffic control marking	-33.887869	151.157491	1	-	repair pavement marking	LH1383	Primary	MED	\$ 200
IC289	New Canterbury Road	Lewisham	State Road	infrastructure condition	damaged tgsi	-33.898069	151.146628	1	-	install new Tactile Ground Surface Indicators	LH1384	Primary	MED	\$ 650
IC29	Nelson Street	Annandale	Local Road	infrastructure condition	raised pavement lip	-33.882793	151.173456	1	-	repair pavement panel	LH1385	Primary	MED	\$ 200
IC290	Old Canterbury Road	Lewisham	State Road	infrastructure condition	uneven pavement surface	-33.894548	151.144849	1	-	re-construct footpath pavement	LH1386	Primary	MED	\$ 200
IC293	Railway Terrace	Lewisham	State Road	infrastructure condition	uneven pavement surface	-33.894131	151.149966	1	-	re-construct footpath pavement	LH1387	Primary	MED	\$ 200
IC294	Thomas Street	Lewisham	Local Road	infrastructure condition	uneven pavement surface	-33.893336	151.148369	1	-	re-construct footpath pavement	LH1388	Primary	MED	\$ 200
IC295	Orange Grove Plaza	Lilyfield	Local Road	infrastructure condition	refer to maintenance	-33.871404	151.160632	1	-	refer to maintenance	LH1389	Primary	MED	\$ -
IC3	Parramatta Road	Annandale	State Road	infrastructure condition	uneven pavement surface	-33.887526	151.172122	1	-	re-construct footpath pavement	LH1390	Primary	MED	\$ 200
IC30	Nelson Street	Annandale	Local Road	infrastructure condition	uneven pavement surface	-33.882916	151.173451	1	-	re-construct footpath pavement	LH1391	Primary	MED	\$ 200
IC31	Nelson Street	Annandale	Local Road	infrastructure condition	uneven pavement surface	-33.883288	151.173258	1	-	re-construct footpath pavement	LH1392	Primary	MED	\$ 200
IC319	Dudley Street	Marrickville	Local Road	infrastructure condition	uneven pavement surface	-33.911434	151.142486	1	-	re-construct footpath pavement	LH1393	Primary	MED	\$ 200
IC320	Dudley Street	Marrickville	Local Road	infrastructure condition	uneven pavement surface	-33.911575	151.142003	1	-	re-construct footpath pavement	LH1394	Primary	MED	\$ 200
IC321	Edgeware Road	Marrickville	Regional Road	infrastructure condition	uneven pavement surface	-33.905298	151.173344	1	-	re-construct footpath pavement	LH1395	Primary	MED	\$ 200
IC322	Enmore Road	Marrickville	Regional Road	infrastructure condition	uneven pavement surface	-33.905572	151.167576	1	-	re-construct footpath pavement	LH1396	Primary	MED	\$ 200
IC323	Ewart Street	Marrickville	Local Road	infrastructure condition	uneven pavement surface	-33.912504	151.140539	1	-	re-construct footpath pavement	LH1397	Primary	MED	\$ 200
IC324	Ewart Street	Marrickville	Local Road	infrastructure condition	uneven pavement surface	-33.912712	151.140716	1	-	re-construct footpath pavement	LH1398	Primary	MED	\$ 200
IC329	Ewart Street	Marrickville	Local Road	infrastructure condition	uneven pavement surface	-33.913238	151.141458	1	-	re-construct footpath pavement	LH1399	Primary	MED	\$ 200
IC33	Queen Street	Ashfield	Local Road	infrastructure condition	repaint dragons teeth	-33.891031	151.127971	1	-	refer to maintenance	LH1400	Primary	MED	\$ -
IC345	Illawarra Road	Marrickville	Regional Road	infrastructure condition	uneven pavement surface	-33.913604	151.153266	1	-	re-construct footpath pavement	LH1401	Primary	MED	\$ 200
IC346	Illawarra Road	Marrickville	Regional Road	infrastructure condition	trip hazard - raised manhole cover	-33.914079	151.152853	1	-	repair pit cover	LH1402	Primary	MED	\$ 2,000
IC347	Illawarra Road	Marrickville	Regional Road	infrastructure condition	uneven pavement surface	-33.913452	151.153249	1	-	re-construct footpath pavement	LH1403	Primary	MED	\$ 200
IC360	Livingstone Road	Marrickville	Local Road	infrastructure condition	uneven pavement surface	-33.910768	151.149969	1	-	re-construct footpath pavement	LH1404	Primary	MED	\$ 200
IC361	Livingstone Road	Marrickville	Local Road	infrastructure condition	uneven pavement surface	-33.91069	151.150155	1	-	re-construct footpath pavement	LH1405	Primary	MED	\$ 200
IC363	Livingstone Road	Marrickville	Local Road	infrastructure condition	uneven pavement surface	-33.909265	151.151944	1	-	re-construct footpath pavement	LH1406	Primary	MED	\$ 200
IC364	Livingstone Road	Marrickville	Local Road	infrastructure condition	uneven pavement surface	-33.908988	151.152164	1	-	re-construct footpath pavement	LH1407	Primary	MED	\$ 200
IC365	Livingstone Road	Marrickville	Local Road	infrastructure condition	uneven pavement surface	-33.909325	151.151667	1	-	re-construct footpath pavement	LH1408	Primary	MED	\$ 200
IC366	Livingstone Road	Marrickville	Local Road	infrastructure condition	uneven pavement surface	-33.910312	151.150797	1	-	re-construct footpath pavement	LH1409	Primary	MED	\$ 200
IC369	Marrickville Road	Marrickville	Regional Road	infrastructure condition	uneven pavement surface	-33.913887	151.162515	1	-	re-construct footpath pavement	LH1410	Primary	MED	\$ 200
IC370	Marrickville Road	Marrickville	Regional Road	infrastructure condition	sunk pits	-33.913563	151.162285	1	-	install new utility cover	LH1411	Primary	MED	\$ 2,000
IC380	Railway Parade	Marrickville	Local Road	infrastructure condition	uneven pavement surface	-33.913728	151.166674	1	-	re-construct footpath pavement	LH1412	Primary	MED	\$ 200
IC4	Parramatta Road	Annandale	State Road	infrastructure condition	uneven pavement surface	-33.88759	151.17136	1	-	re-construct footpath pavement	LH1413	Primary	MED	\$ 200
IC404	Sydenham Road	Marrickville	State Road	infrastructure condition	uneven pavement surface	-33.912847	151.166448	1	-	re-construct footpath pavement	LH1414	Primary	MED	\$ 200
IC405	Sydenham Road	Marrickville	State Road	infrastructure condition	uneven pavement surface	-33.912882	151.166489	1	-	re-construct footpath pavement	LH1415	Primary	MED	\$ 200
IC406	Sydenham Road	Marrickville	State Road	infrastructure condition	uneven pavement surface	-33.913001	151.166661	1	-	re-construct footpath pavement	LH1416	Primary	MED	\$ 200
IC407	Sydenham Road	Marrickville	State Road	infrastructure condition	uneven pavement surface	-33.913077	151.166766	1	-	re-construct footpath pavement	LH1417	Primary	MED	\$ 200
IC411	Sydenham Road	Marrickville	State Road	infrastructure condition	damaged pit cover	-33.909691	151.162361	1	-	install new pit cover	LH1418	Primary	MED	\$ 250
IC423	Victoria Road	Marrickville	Local Road	infrastructure condition	uneven pavement surface	-33.905748	151.171096	1	-	re-construct footpath pavement	LH1419	Primary	MED	\$ 200
IC425	Victoria Road	Marrickville	Local Road	infrastructure condition	uneven pavement surface	-33.905756	151.171132	1	-	re-construct footpath pavement	LH1420	Primary	MED	\$ 200
IC427	Victoria Road	Marrickville	Regional Road	infrastructure condition	sunk pit	-33.911635	151.160771	1	-	install new utility cover	LH1421	Primary	MED	\$ 2,000
IC428	Victoria Road	Marrickville	Local Road	infrastructure condition	uneven pavement surface	-33.913531	151.159018	1	-	re-construct footpath pavement	LH1422	Primary	MED	\$ 200
IC429	Victoria Road	Marrickville	Local Road	infrastructure condition	uneven pavement surface	-33.913329	151.159181	1	-	re-construct footpath pavement	LH1423	Primary	MED	\$ 200
IC430	Victoria Road	Marrickville	Local Road	infrastructure condition	uneven pavement surface	-33.912824	151.159727	1	-	re-construct footpath pavement	LH1424	Primary	MED	\$ 200
IC431	Victoria Road	Marrickville	Local Road	infrastructure condition	uneven pavement surface	-33.913132	151.159562	1	-	re-construct footpath pavement	LH1425	Primary	MED	\$ 200
IC452	Warren Road	Marrickville	Local Road	infrastructure condition	uneven pavement surface	-33.915236	151.149276	1	-	re-construct footpath pavement	LH1426	Primary	MED	\$ 200
IC453	Warren Road	Marrickville	Local Road	infrastructure condition	raised pavement lip	-33.915316	151.149415	1	-	repair pavement panel	LH1427	Primary	MED	\$ 200
IC454	Warren Road	Marrickville	Local Road	infrastructure condition	uneven pavement surface	-33.916256	151.150776	1	-	re-construct footpath pavement	LH1428	Primary	MED	\$ 200
IC461	Bedford Street	Newtown	Local Road	infrastructure condition	cyclist sign faded and covered with stickers	-33.897476	151.178088	1	-	refer to maintenance	LH1429	Primary	MED	\$ -
IC462	Edgeware Road	Newtown	Regional Road	infrastructure condition	uneven pavement surface	-33.904618	151.173213	1	-	re-construct footpath pavement	LH1430	Primary	MED	\$ 200
IC463	Simmons Street	Newtown	Local Road	infrastructure condition	faded traffic control marking	-33.898874	151.173582	1	-	repair linemarking				



P4909 Inner West PAMP  
Detailed Works Program  
All Treatments  
6 August 2021

Issue ID	Street	Suburb	Classification	Category	Issue	Latitude	Longitude	Quantity	Length	Recommendation	Segment ID	Segment Hierarchy	Treatment Priority	Cost
IC464	Holt Street	Newtown	Local Road	infrastructure condition	uneven pavement surface	-33.90021	151.177432	1	-	re-construct footpath pavement	LH1432	Primary	MED	\$ 200
IC468	New Canterbury Road	Petersham	State Road	infrastructure condition	uneven pavement surface	-33.896717	151.152209	1	-	re-construct footpath pavement	LH1433	Primary	MED	\$ 200
IC471	Terminus Street	Petersham	Local Road	infrastructure condition	raised pavement lip	-33.89352	151.156534	1	-	repair pavement panel	LH1434	Primary	MED	\$ 200
IC472	Wardell Road	Petersham	Regional Road	infrastructure condition	uneven pavement surface	-33.897133	151.149416	1	-	re-construct footpath pavement	LH1435	Primary	MED	\$ 200
IC498	Princes Highway	St Peters	State Road	infrastructure condition	uneven pavement surface	-33.91613	151.173422	1	-	re-construct footpath pavement	LH1436	Primary	MED	\$ 200
IC499	Princes Highway	St Peters	State Road	infrastructure condition	uneven pavement surface	-33.910843	151.180192	1	-	re-construct footpath pavement	LH1437	Primary	MED	\$ 200
IC5	Parramatta Road	Annandale	State Road	infrastructure condition	uneven pavement surface	-33.888143	151.162586	1	-	re-construct footpath pavement	LH1438	Primary	MED	\$ 200
IC500	Princes Highway	St Peters	State Road	infrastructure condition	uneven pavement surface	-33.913577	151.178492	1	-	re-construct footpath pavement	LH1439	Primary	MED	\$ 200
IC501	Princes Highway	St Peters	State Road	infrastructure condition	uneven pavement surface	-33.91433	151.177469	1	-	re-construct footpath pavement	LH1440	Primary	MED	\$ 200
IC502	Princes Highway	St Peters	State Road	infrastructure condition	uneven pavement surface	-33.915133	151.175839	1	-	re-construct footpath pavement	LH1441	Primary	MED	\$ 200
IC504	Princes Highway	St Peters	State Road	infrastructure condition	uneven pavement surface	-33.91487	151.176133	1	-	re-construct footpath pavement	LH1442	Primary	MED	\$ 200
IC505	Audley Street	Stammore	Local Road	infrastructure condition	uneven pavement surface	-33.895143	151.161807	1	-	re-construct footpath pavement	LH1443	Primary	MED	\$ 200
IC520	Smith Street	Summer Hill	Local Road	infrastructure condition	uneven pavement surface	-33.89172	151.137041	1	-	re-construct footpath pavement	LH1444	Primary	MED	\$ 200
IC529	Railway Parade	Sydenham	Local Road	infrastructure condition	uneven pavement surface	-33.914974	151.16525	1	-	re-construct footpath pavement	LH1445	Primary	MED	\$ 200
IC534	Princes Highway	Tempe	State Road	infrastructure condition	uneven pavement surface	-33.922804	151.163283	1	-	re-construct footpath pavement	LH1446	Primary	MED	\$ 200
IC536	Princes Highway	Tempe	State Road	infrastructure condition	uneven pavement surface	-33.926027	151.159052	1	-	re-construct footpath pavement	LH1447	Primary	MED	\$ 200
IC58	Alt Street	Ashfield	Local Road	infrastructure condition	uneven pavement surface	-33.884607	151.123521	1	-	re-construct footpath pavement	LH1448	Primary	MED	\$ 200
IC59	Alt Street	Ashfield	Local Road	infrastructure condition	uneven pavement surface	-33.885251	151.123249	1	-	re-construct footpath pavement	LH1449	Primary	MED	\$ 200
IC60	Alt Street	Ashfield	Local Road	infrastructure condition	uneven pavement surface	-33.884614	151.123684	1	-	re-construct footpath pavement	LH1450	Primary	MED	\$ 200
IC65	Charlotte Street	Ashfield	Local Road	infrastructure condition	uneven pavement surface	-33.886364	151.126066	1	-	re-construct footpath pavement	LH1451	Primary	MED	\$ 200
IC75	Elizabeth Street	Ashfield	Regional Road	infrastructure condition	uneven pavement surface	-33.887487	151.127378	1	-	re-construct footpath pavement	LH1452	Primary	MED	\$ 200
IC76	Elizabeth Street	Ashfield	Regional Road	infrastructure condition	raised pavement lip	-33.887753	151.127987	1	-	repair pavement panel	LH1453	Primary	MED	\$ 200
IC77	Elizabeth Street	Ashfield	Regional Road	infrastructure condition	uneven pavement surface	-33.888124	151.128806	1	-	re-construct footpath pavement	LH1454	Primary	MED	\$ 200
IC80	Elizabeth Street	Ashfield	Regional Road	infrastructure condition	uneven pavement surface	-33.88563	151.123287	1	-	re-construct footpath pavement	LH1455	Primary	MED	\$ 200
IC81	Elizabeth Street	Ashfield	Regional Road	infrastructure condition	uneven pavement surface	-33.885764	151.123699	1	-	re-construct footpath pavement	LH1456	Primary	MED	\$ 200
IC82	Frederick Street	Ashfield	State Road	infrastructure condition	uneven pavement surface	-33.878426	151.126481	1	-	re-construct footpath pavement	LH1457	Primary	MED	\$ 200
IC83	Frederick Street	Ashfield	State Road	infrastructure condition	uneven pavement surface	-33.878665	151.126041	1	-	re-construct footpath pavement	LH1458	Primary	MED	\$ 200
IC84	Frederick Street	Ashfield	State Road	infrastructure condition	uneven pavement surface	-33.879014	151.125248	1	-	re-construct footpath pavement	LH1459	Primary	MED	\$ 200
IC85	Frederick Street	Ashfield	State Road	infrastructure condition	uneven pavement surface	-33.879505	151.124267	1	-	re-construct footpath pavement	LH1460	Primary	MED	\$ 200
IC86	Frederick Street	Ashfield	State Road	infrastructure condition	uneven pavement surface	-33.879739	151.12382	1	-	re-construct footpath pavement	LH1461	Primary	MED	\$ 200
IC87	Frederick Street	Ashfield	State Road	infrastructure condition	uneven pavement surface	-33.880883	151.122364	1	-	re-construct footpath pavement	LH1462	Primary	MED	\$ 200
IC88	Frederick Street	Ashfield	State Road	infrastructure condition	uneven pavement surface	-33.880883	151.122364	1	-	re-construct footpath pavement	LH1463	Primary	MED	\$ 200
IC92	Frederick Street	Ashfield	State Road	infrastructure condition	uneven pavement surface	-33.880541	151.12298	1	-	re-construct footpath pavement	LH1464	Primary	MED	\$ 200
IC94	Frederick Street	Ashfield	State Road	infrastructure condition	poor barrier condition	-33.885216	151.119696	1	-	repair barrier	LH1465	Primary	MED	\$ 750
IC96	Milton Road	Ashfield	State Road	infrastructure condition	uneven pavement surface	-33.888998	151.117413	1	-	re-construct footpath pavement	LH1466	Primary	MED	\$ 200
IC97	Milton Road	Ashfield	State Road	infrastructure condition	uneven pavement surface	-33.889708	151.117296	1	-	re-construct footpath pavement	LH1467	Primary	MED	\$ 200
IC98	Milton Road	Ashfield	State Road	infrastructure condition	uneven pavement surface	-33.890292	151.117268	1	-	re-construct footpath pavement	LH1468	Primary	MED	\$ 200
MP1	Railway Parade	Annandale	Local Road	missing footpath	missing footpath	-33.872069	151.172521	-	75	install new footpath	LH1469	Secondary	MED	\$ 15,000
MP12	Cardigan Lane	Camperdown	Local Road	missing footpath	missing footpath	-33.889988	151.172808	-	152	investigate shared zone implementation	LH1470	Secondary	MED	\$ 15,000
MP13	Church Street	Croydon	Local Road	missing footpath	missing footpath	-33.875618	151.120223	-	179	install new footpath	LH1471	Secondary	MED	\$ 35,800
MP16	Hercules Street	Dulwich Hill	Local Road	missing footpath	missing footpath	-33.89091	151.138479	-	79	install new footpath	LH1472	Secondary	MED	\$ 15,800
MP18	Elswick Street	Leichhardt	Local Road	missing footpath	missing footpath	-33.87763	151.151857	-	65	install new footpath	LH1473	Secondary	MED	\$ 13,000
MP19	Darley Road	Leichhardt	State Road	missing footpath	missing footpath	-33.876759	151.149643	-	589	install new footpath	LH1474	Secondary	MED	\$ 117,800
MP2	Pritchard Street	Annandale	Local Road	missing footpath	missing footpath	-33.872312	151.172766	-	60	install new footpath	LH1475	Secondary	MED	\$ 12,000
MP20	Whites Creek Lane	Leichhardt	Local Road	missing footpath	missing footpath	-33.885839	151.164353	-	101	install new footpath	LH1476	Secondary	MED	\$ 20,200
MP21	Whites Creek Lane	Leichhardt	Local Road	missing footpath	missing footpath	-33.882401	151.166268	-	57	install new footpath	LH1477	Secondary	MED	\$ 11,400
MP25	Maliyawul Street	Lilyfield	Local Road	missing footpath	missing footpath	-33.872116	151.151727	-	91	install new footpath	LH1478	Secondary	MED	\$ 18,200
MP26	Maliyawul Street	Lilyfield	Local Road	missing footpath	missing footpath	-33.872296	151.151955	-	44	install new footpath	LH1479	Secondary	MED	\$ 8,800
MP27	Maliyawul Street	Lilyfield	Local Road	missing footpath	missing footpath	-33.871275	151.151854	-	112	install new footpath	LH1480	Secondary	MED	\$ 22,400
MP28	Maliyawul Street	Lilyfield	Local Road	missing footpath	missing footpath	-33.869276	151.152044	-	186	install new footpath	LH1481	Secondary	MED	\$ 37,200
MP3	Cohen Park	Annandale	Local Road	missing footpath	missing footpath	-33.875723	151.169162	-	196	install new footpath	LH1482	Secondary	MED	\$ 39,200
MP31	Glover Street	Lilyfield	Local Road	missing footpath	missing footpath	-33.867735	151.155751	-	347	install new footpath	LH1483	Secondary	MED	\$ 69,400
MP32	Lilyfield Road	Lilyfield	Regional Road	missing footpath	missing footpath	-33.872812	151.166818	-	31	install new footpath	LH1484	Secondary	MED	\$ 6,200
MP34	Carrington Road	Marrickville	Local Road	missing footpath	missing footpath	-33.92101	151.154255	-	86	install new footpath	LH1485	Secondary	MED	\$ 17,200
MP36	Byrnes Street	Marrickville	Local Road	missing footpath	missing footpath	-33.913724	151.15543	-	3	install new footpath	LH1486	Secondary	MED	\$ 600
MP39	Victoria Road	Marrickville	State Road	missing footpath	missing footpath	-33.914457	151.157086	-	92	install new footpath	LH1487	Secondary	MED	\$ 18,400
MP4	Hudson Street - Piper Street	Annandale	Local Road	missing footpath	missing footpath	-33.877031	151.168789	-	99	investigate shared zone implementation	LH1488	Secondary	MED	\$ 15,000
MP40	Meeks Road	Marrickville	Local Road	missing footpath	missing footpath	-33.914755	151.158052	-	105	install new footpath	LH1489	Secondary	MED	\$ 21,000
MP42	Edgeware Road	Marrickville	Regional Road	missing footpath	missing footpath	-33.908086	151.174658	-	19	install new footpath	LH1490	Secondary	MED	\$ 3,800
MP43	Pearl Lane	Newtown	Local Road	missing footpath	missing footpath	-33.905116	151.177747	-	183	investigate shared zone implementation	LH1491	Secondary	MED	\$ 15,000
MP44	Manning Street	Rozelle	Local Road	missing footpath	missing footpath	-33.863095	151.16485	-	273	install new footpath	LH1492	Secondary	MED	\$ 54,600
MP47	Albion Lane	St Peters	Local Road	missing footpath	missing footpath	-33.913383	151.171561	-	155	investigate shared zone implementation	LH1493	Secondary	MED	\$ 15,000
MP48	James Street	Summer Hill	Local Road	missing footpath	missing footpath	-33.897348	151.135723	-	8	install new footpath	LH1494	Secondary	MED	\$ 1,600
MP49	Smith Street	Summer Hill	Local Road	missing footpath	missing footpath	-33.892684	151.14323	-	8	install new footpath	LH1495	Secondary	MED	\$ 1,600
MP5	Gehrig Lane	Annandale	Local Road	missing footpath	missing footpath	-33.885652	151.174785	-	89	investigate shared zone implementation	LH1496	Secondary	MED	\$ 15,000
MP6	Bignell Lane	Annandale	Local Road	missing footpath	missing footpath	-33.886367	151.175613	-	151	investigate shared zone implementation	LH1497	Secondary	MED	\$ 15,000
MP8	Victoria Street	Ashfield	Local Road	missing footpath	missing footpath	-33.903441	151.129241	-	32	install new footpath	LH1498	Secondary	MED	\$ 6,400
MP9	Palace Street	Ashfield	Local Road	missing footpath	missing footpath	-33.894974	151.122167	-	169	install new footpath	LH1499	Secondary	MED	\$ 33,800
NP1	Chester Street	Annandale	Local Road	narrow footpath	narrow footpath	-33.884362	151.17364	-	53	widen footpath	LH1500	Primary	MED	\$ 10,600
NP10	Jane Street	Balmain	Local Road	narrow footpath	narrow footpath	-33.859096	151.184397	-	167	widen footpath	LH1501	Primary	MED	\$ 33,400
NP11	Jane Street	Balmain	Local Road	narrow footpath	narrow footpath	-33.859091	151.18443	-	165	widen footpath	LH1502	Primary	MED	\$ 33,000
NP14	Mullens Street	Balmain	Regional Road	narrow footpath	narrow footpath	-33.861438	151.176628	-	14	widen footpath	LH1503	Primary	MED	\$ 2,800
NP19	Denison Road	Dulwich Hill	Local Road	narrow footpath	narrow footpath	-33.902163	151.139959	-	7	widen footpath	LH1504	Primary	MED	\$ 1,400
NP22	Parramatta Road	Haberfield	State Road	narrow footpath	narrow footpath	-33.88124	151.132727	-	210	widen footpath	LH1505	Primary	MED	\$ 42,000
NP44	Wilford Street	Newtown	Local Road	narrow footpath	narrow footpath	-33.898373	151.174777	-	67	investigate shared zone implementation	LH1506	Primary	MED	\$ 15,000
NP45	Station Street	Newtown	Local Road	narrow footpath	narrow footpath	-33.899738	151.177022	-	231	widen footpath	LH1507	Primary	MED	\$ 46,200
NP46	Station Street	Newtown	Local Road	narrow footpath	narrow footpath	-33.899916	151.176999	-	218	widen footpath	LH1508	Primary	MED	\$ 43,600
NP48	Goddard Street	Newtown	Local Road	narrow footpath	narrow footpath	-33.899341	151.17755	-	46	investigate shared zone implementation	LH1509	Primary	MED	\$ 15,000
NP56	Princes Highway	St Peters	State Road	narrow footpath	narrow footpath	-33.914542	151.176896	-	17	widen footpath	LH1510	Primary	MED	\$ 3,400
NP6	Cavill Avenue	Ashfield	Local Road	narrow footpath	narrow footpath	-33.887172	151.122279	-	60	widen footpath	LH1511	Primary	MED	\$ 12,000
NP7	Frederick Street	Ashfield	State Road	narrow footpath	narrow footpath in underpass due to fencing	-33.885379	151.119519	-	25	widen path and relocate fencing	LH1512	Primary	MED	\$ 10,000
NP8	Frederick Street	Ashfield	State Road	narrow footpath	narrow footpath in underpass due to fencing	-33.885328	151.119435	-	26	widen path and relocate fencing	LH1513	Primary	MED	\$ 10,400
NP9	Eaton Street	Balmain	Local Road	narrow footpath	narrow footpath	-33.885822	151.183702	-	11	widen footpath	LH1514	Primary	MED	\$ 2,200
SA1	Hutchinson Lane	Annandale	Local Road	safety issue	missing footpaths in laneway	-33.876	151.169859	1	-	review and implement shared zone	LH1515	Secondary	MED	\$ 40,000
SA10	Taylor Street	Annandale	Local Road	safety issue	vegetation obscures pedestrians	-33.882991	151.174647	1	-	refer to maintenance	LH1516	Secondary	MED	\$
SA100	Lord Street	Leichhardt	Local Road	safety issue	fencing requires flare at end	-33.886244	151.144377	1	-	re-construct fence	LH1517	Secondary	MED	\$ 150
SA101	Allen Street	Leichhardt	Local Road	safety issue	opportunity to provide raised continuous footpath within town centre	-33.879975	151.156416	1	-	install raised continuous footpath treatment	LH1518	Secondary	MED	\$ 30,000
SA11	Trafalgar Street	Annandale	Local Road	safety issue	corner obstructs pedestrian	-33.877258	151.174322	1	-	install pavement warning message	LH1519	Secondary	MED	\$ 150
SA117	Styles Street	Leichhardt	Regional Road	safety issue	poor lighting	-33.882679	151.166391	1	-	install new lighting	LH1520	Secondary	MED	\$ 10,000
SA118	White Creek	Leichhardt	Local Road	safety issue	missing lighting	-33.88008	151.167354	1	-	install new lighting	LH1521	Secondary	MED	\$ 10,000
SA119	William Street	Leichhardt	Local Road	safety issue	poor drainage - severe ponding	-33.877272	151.157464	1	-	refer to maintenance	LH1522	Secondary	MED	\$ -



P4909 Inner West PAMP  
Detailed Works Program  
All Treatments  
6 August 2021

Issue ID	Street	Suburb	Classification	Category	Issue	Latitude	Longitude	Quantity	Length	Recommendation	Segment ID	Segment Hierarchy	Treatment Priority	Cost
SA120	William Street	Leichhardt	Local Road	safety issue	poor sight lines to approaching traffic - build out kerb	-33.877653	151.151728	1	-	install kerb extension - pair	LH1523	Secondary	MED	\$ 20,000
SA124	Toothill Street	Lewisham	Regional Road	safety issue	vehicle obscured pedestrians	-33.896936	151.146385	1	-	install keep clear pavement marking	LH1524	Secondary	MED	\$ 2,500
SA129	Grove Street	Lilyfield	Local Road	safety issue	poor sight lines	-33.869475	151.163374	1	-	provide warning signage	LH1525	Secondary	MED	\$ 500
SA134	Calvert Street	Marrickville	Local Road	safety issue	opportunity to raise pedestrian crossing within town centre	-33.911657	151.155344	1	-	install raised pedestrian crossing	LH1526	Secondary	MED	\$ 50,000
SA137	Gladstone Street	Marrickville	Local Road	safety issue	opportunity to provide raised continuous footpath within town centre	-33.911409	151.157934	1	-	install raised continuous footpath treatment	LH1527	Secondary	MED	\$ 30,000
SA143	Marrickville Road	Marrickville	Regional Road	safety issue	opportunity to raise pedestrian crossing within town centre	-33.911866	151.159153	1	-	install raised pedestrian crossing	LH1528	Secondary	MED	\$ 50,000
SA144	Meeks Road	Marrickville	Local Road	safety issue	opportunity to provide raised continuous footpath within town centre	-33.912644	151.161085	1	-	install raised continuous footpath treatment	LH1529	Secondary	MED	\$ 30,000
SA145	Meeks Road	Marrickville	Local Road	safety issue	opportunity to provide raised continuous footpath within town centre	-33.912826	151.160942	1	-	install raised continuous footpath treatment	LH1530	Secondary	MED	\$ 30,000
SA146	River Canoe Club	Marrickville	Local Road	safety issue	cross pedestrian, bicycle traffic over shared path near gate	-33.923584	151.155555	1	-	install warning line marking and signage	LH1531	Secondary	MED	\$ 1,500
SA147	Sydenham Road	Marrickville	State Road	safety issue	opportunity to provide signalised intersection	-33.910959	151.163949	1	-	further investigation required - signals	LH1532	Secondary	MED	\$ 20,000
SA15	Chester Street	Annandale	Local Road	safety issue	steep crossfall	-33.885674	151.174996	1	-	re-construct footpath pavement	LH1533	Secondary	MED	\$ 200
SA150	Byrnes Street	Marrickville	Local Road	safety issue	vehicles approach crossing at speed	-33.913703	151.155431	1	-	install new speed cushions	LH1534	Secondary	MED	\$ 3,000
SA151	Byrnes Street	Marrickville	Local Road	safety issue	poor lighting	-33.913716	151.15543	1	-	install new lighting	LH1535	Secondary	MED	\$ 10,000
SA152	Illawarra Road	Marrickville	Local Road	safety issue	deep tree pit	-33.909703	151.157245	1	-	top up tree pit	LH1536	Secondary	MED	\$ 150
SA160	Marrickville Road	Marrickville	Regional Road	safety issue	corner obscures pedestrians	-33.912956	151.161507	1	-	install pavement warning message	LH1537	Secondary	MED	\$ 150
SA161	Marrickville Road	Marrickville	Regional Road	safety issue	poor lighting	-33.910058	151.1554	1	-	install new lighting	LH1538	Secondary	MED	\$ 10,000
SA162	Marrickville Road	Marrickville	Regional Road	safety issue	vehicles approach crossing at speed	-33.910087	151.155431	1	-	install raised pedestrian crossing	LH1539	Secondary	MED	\$ 50,000
SA163	Marrickville Road	Marrickville	Regional Road	safety issue	floodlights orientated incorrectly	-33.910111	151.155483	1	-	adjust flood light orientation	LH1540	Secondary	MED	\$ 1,000
SA164	Marrickville Road	Marrickville	Regional Road	safety issue	tree obstructs floodlight	-33.911865	151.159233	1	-	refer to maintenance	LH1541	Secondary	MED	\$ -
SA165	Marrickville Road	Marrickville	Regional Road	safety issue	vehicles approach crossing at speed	-33.911897	151.159225	1	-	install raised pedestrian crossing	LH1542	Secondary	MED	\$ 50,000
SA166	Marrickville Road	Marrickville	Regional Road	safety issue	roadside furniture obstructs sightlines	-33.911851	151.159203	1	-	re-construct pedestrian fencing	LH1543	Secondary	MED	\$ 5,000
SA167	O'Hara Park	Marrickville	Local Road	safety issue	missing lighting	-33.913806	151.155857	1	-	install new lighting	LH1544	Secondary	MED	\$ 10,000
SA183	Edinburgh Road	Newtown	Local Road	safety issue	shared path signage required	-33.907916	151.174484	1	-	install new shared path signage	LH1545	Secondary	MED	\$ 350
SA187	Liberty Street	Newtown	Regional Road	safety issue	shared path signage conflict	-33.894988	151.171625	1	-	review and replace shared path signage	LH1546	Secondary	MED	\$ 500
SA188	Liberty Street	Newtown	Regional Road	safety issue	bicycle pavement marking with no shared path signage	-33.895275	151.171578	1	-	install new shared path signage	LH1547	Secondary	MED	\$ 350
SA206	York Crescent	Petersham	Local Road	safety issue	missing lighting	-33.893744	151.15853	1	-	install new lighting	LH1548	Secondary	MED	\$ 10,000
SA207	Denison Street	Rozelle	Local Road	safety issue	opportunity to provide raised continuous footpath within town centre	-33.86543	151.167687	1	-	install raised continuous footpath treatment	LH1549	Secondary	MED	\$ 30,000
SA21	Rose Street	Annandale	Local Road	safety issue	poor lighting	-33.877376	151.176113	1	-	install new lighting	LH1550	Secondary	MED	\$ 10,000
SA210	Manning Street	Rozelle	Local Road	safety issue	opportunity to provide raised continuous footpath within town centre	-33.865783	151.166826	1	-	install raised continuous footpath treatment	LH1551	Secondary	MED	\$ 30,000
SA220	Beattie Street	Rozelle	Local Road	safety issue	corner obscures pedestrians	-33.860578	151.172292	1	-	install pavement warning message	LH1552	Secondary	MED	\$ 150
SA222	Terry Street	Rozelle	Local Road	safety issue	refuge island provides no protection from traffic	-33.860804	151.169576	1	-	install new refuge island	LH1553	Secondary	MED	\$ 15,000
SA223	Terry Street	Rozelle	Local Road	safety issue	refuge island provides no protection for pedestrians	-33.860678	151.169964	1	-	install new refuge island	LH1554	Secondary	MED	\$ 15,000
SA224	Bedwin Road	St Peters	Regional Road	safety issue	steep crossfall	-33.909131	151.175137	1	-	re-construct footpath pavement	LH1555	Secondary	MED	\$ 200
SA232	Merchant Street	Stammore	Local Road	safety issue	poor drainage - severe ponding	-33.895872	151.167462	1	-	refer to maintenance	LH1556	Secondary	MED	\$ -
SA234	Salisbury Road	Stammore	Regional Road	safety issue	poor drainage - severe ponding	-33.891476	151.169591	1	-	refer to maintenance	LH1557	Secondary	MED	\$ -
SA235	Lincoln Lane	Stammore	Local Road	safety issue	poor drainage - severe ponding	-33.891435	151.17016	1	-	refer to maintenance	LH1558	Secondary	MED	\$ -
SA25	Knox Street	Ashfield	Local Road	safety issue	opportunity to raise pedestrian crossing within town centre	-33.889314	151.122749	1	-	install raised pedestrian crossing	LH1559	Secondary	MED	\$ 50,000
SA252	Junction Road	Summer Hill	Local Road	safety issue	corner obscures pedestrians	-33.895391	151.137156	1	-	install pavement warning message	LH1560	Secondary	MED	\$ 150
SA254	Prospect Road	Summer Hill	Local Road	safety issue	road hump used as crossing	-33.900063	151.13201	1	-	install pedestrian fencing	LH1561	Secondary	MED	\$ 750
SA256	Prospect Road	Summer Hill	Local Road	safety issue	narrow refuge island	-33.89157	151.132434	1	-	install new refuge island	LH1562	Secondary	MED	\$ 15,000
SA37	Elizabeth Street	Ashfield	Regional Road	safety issue	corner obscures pedestrians	-33.88838	151.129389	1	-	install pavement warning message	LH1563	Secondary	MED	\$ 150
SA40	Markham Avenue	Ashfield	Local Road	safety issue	bollards of low contrasting colour	-33.887492	151.123242	1	-	repaint bollards	LH1564	Secondary	MED	\$ 150
SA42	Victoria Street	Ashfield	Local Road	safety issue	steep crossfall	-33.903218	151.129144	1	-	re-construct footpath pavement	LH1565	Secondary	MED	\$ 200
SA43	Beattie Street	Balmain	Local Road	safety issue	opportunity to raise pedestrian crossing within town centre	-33.857598	151.181049	1	-	install raised pedestrian crossing	LH1566	Secondary	MED	\$ 50,000
SA5	Trafalgar Street	Annandale	Local Road	safety issue	opportunity to provide raised continuous footpath within town centre	-33.881984	151.172126	1	-	install raised continuous footpath treatment	LH1567	Secondary	MED	\$ 30,000
SA51	King Street	Balmain	Local Road	safety issue	opportunity to provide raised continuous footpath within town centre	-33.855953	151.175802	1	-	install raised continuous footpath treatment	LH1568	Secondary	MED	\$ 30,000
SA54	Young Street	Balmain	Local Road	safety issue	opportunity to provide raised continuous footpath within town centre	-33.855972	151.174068	1	-	install raised continuous footpath treatment	LH1569	Secondary	MED	\$ 30,000
SA55	Young Street	Balmain	Local Road	safety issue	opportunity to provide raised continuous footpath within town centre	-33.856086	151.174121	1	-	install raised continuous footpath treatment	LH1570	Secondary	MED	\$ 30,000
SA56	Glassop Street	Balmain	Local Road	safety issue	vehicles obscure pedestrians	-33.854031	151.175489	1	-	install kerb extension	LH1571	Secondary	MED	\$ 10,000
SA57	Terry Street	Balmain	Local Road	safety issue	corner obscures pedestrians	-33.856842	151.171205	1	-	install pavement warning message	LH1572	Secondary	MED	\$ 150
SA6	Trafalgar Street	Annandale	Local Road	safety issue	opportunity to provide raised continuous footpath within town centre	-33.881874	151.172171	1	-	install raised continuous footpath treatment	LH1573	Secondary	MED	\$ 30,000
SA63	Salisbury Road	Camperdown	Regional Road	safety issue	vehicles approach crossing at speed	-33.891774	151.174494	1	-	install raised pedestrian crossing	LH1574	Secondary	MED	\$ 50,000
SA64	Salisbury Road	Camperdown	Regional Road	safety issue	poor visibility to approaching vehicles	-33.89174	151.174507	1	-	relocate no stopping sign	LH1575	Secondary	MED	\$ 1,500
SA68	Blackwood Avenue	Dulwich Hill	Local Road	safety issue	potential shared zone	-33.90759	151.140814	1	-	investigate shared zone implementation	LH1576	Secondary	MED	\$ 15,000
SA78	Constitution Road	Dulwich Hill	Local Road	safety issue	pedestrian desireline	-33.901519	151.137251	1	-	further investigation required - pedestrian crossing	LH1577	Secondary	MED	\$ 10,000
SA79	New Canterbury Road	Dulwich Hill	State Road	safety issue	narrow pedestrian refuge island across busy road	-33.904938	151.130535	1	-	consult with City of Canterbury-Bankstown	LH1578	Secondary	MED	\$ -
SA80	New Canterbury Road	Dulwich Hill	Local Road	safety issue	poor drainage	-33.905	151.131775	1	-	refer to maintenance	LH1579	Secondary	MED	\$ -
SA86	London Street	Enmore	Local Road	safety issue	vehicles obscure pedestrians	-33.896399	151.171064	1	-	install no stopping sign and signpost	LH1580	Secondary	MED	\$ 300
SA87	Phillip Street	Enmore	Local Road	safety issue	poor drainage - severe ponding	-33.896921	151.17332	1	-	refer to maintenance	LH1581	Secondary	MED	\$ -
SA93	Bland Street	Haberfield	Local Road	safety issue	low visibility to crossing from both approaches	-33.878926	151.13441	1	-	install raised pedestrian crossing	LH1582	Secondary	MED	\$ 50,000
SA94	Bland Street	Haberfield	Local Road	safety issue	floodlights orientated incorrectly	-33.878938	151.13438	1	-	adjust flood light orientation	LH1583	Secondary	MED	\$ 1,000
SA97	Darley Road	Leichardt	State Road	safety issue	potential pedestrian crossing point	-33.880175	151.147661	1	-	further investigation required - raised pedestrian crossing	LH1584	Secondary	MED	\$ 15,000
SA98	Foster Street	Leichardt	State Road	safety issue	missing refuge island	-33.880444	151.147681	1	-	install new refuge island	LH1585	Secondary	MED	\$ 15,000
SA99	Lord Street	Leichardt	Local Road	safety issue	potential pedestrian crossing point	-33.886054	151.147004	1	-	further investigation required - raised pedestrian crossing	LH1586	Secondary	MED	\$ 15,000
													SUBTOTAL	\$ 6,918,050



P4909 Inner West PAMP  
Detailed Works Program  
All Treatments  
6 August 2021

Issue ID	Street	Suburb	Classification	Category	Issue	Latitude	Longitude	Quantity	Length	Recommendation	Segment ID	Segment Hierarchy	Treatment Priority	Cost
AC12	Birchgrove Oval	Birchgrove	Local Road	access	stairs only access to wharf	-33.848124	151.181953	1	-	consult with TINSW	BI2	Tertiary	LOW	\$ -
AC23	Lilyfield Road	Lilyfield	Local Road	access	stairs only access	-33.872142	151.151073	1	-	no action	LF76	Tertiary	LOW	\$ -
AC25	Mary Street	Lilyfield	Local Road	access	no ramp between different height footpaths	-33.867878	151.154214	1	-	install new kerb ramp	LF81	Tertiary	LOW	\$ 2,500
AC28	Premier Street	Marrickville	Local Road	access	stairs only access	-33.917889	151.147691	1	-	install accessible ramp	MV160	Tertiary	LOW	\$ 10,000
AC29	Premier Street	Marrickville	Local Road	access	stairs only access	-33.918135	151.148047	1	-	install accessible ramp	MV160	Tertiary	LOW	\$ 10,000
AC3	Pritchard Street	Annandale	Local Road	access	stairs only access	-33.87367	151.170935	1	-	install accessible ramp	AN123	Tertiary	LOW	\$ 10,000
AC7	Trafalgar Street	Annandale	Local Road	access	stairs only access	-33.876821	151.174516	1	-	install accessible ramp	AN102	Tertiary	LOW	\$ 10,000
AC9	Booth Street	Balmain	Local Road	access	stairs only access	-33.860884	151.181955	1	-	install accessible ramp	BA54	Tertiary	LOW	\$ 10,000
CD1003	Flood Street	Leichhardt	Local Road	crossing deficiency	misaligned kerb ramp - pair	-33.889368	151.149224	1	-	install new kerb ramp - pair	LH61	Tertiary	LOW	\$ 5,000
CD1004	Flood Street	Leichhardt	Local Road	crossing deficiency	poor kerb ramp alignment	-33.888877	151.149316	1	-	install new kerb ramp	LH61	Tertiary	LOW	\$ 2,500
CD1005	Flood Street	Leichhardt	Local Road	crossing deficiency	poor kerb ramp alignment - pair	-33.888391	151.149366	1	-	install new kerb ramp - pair	LH58	Tertiary	LOW	\$ 5,000
CD1008	Flood Street	Leichhardt	Local Road	crossing deficiency	poor kerb ramp alignment - pair	-33.878431	151.150193	1	-	install new kerb ramp - pair	LH63	Tertiary	LOW	\$ 5,000
CD1009	Flood Street	Leichhardt	Local Road	crossing deficiency	poor kerb ramp alignment - pair	-33.879574	151.150138	1	-	install new kerb ramp - pair	LH64	Tertiary	LOW	\$ 5,000
CD1010	Flood Street	Leichhardt	Local Road	crossing deficiency	poor kerb ramp alignment - pair	-33.880236	151.150137	1	-	install new kerb ramp - pair	LH64	Tertiary	LOW	\$ 5,000
CD1011	Flood Street	Leichhardt	Local Road	crossing deficiency	at grade crossing missing tgsi	-33.882411	151.15012	1	-	install new Tactile Ground Surface Indicators	LH66	Tertiary	LOW	\$ 650
CD1014	Flood Street	Leichhardt	Local Road	crossing deficiency	poor kerb ramp alignment - pair	-33.879087	151.150019	1	-	install new kerb ramp - pair	LH64	Tertiary	LOW	\$ 5,000
CD1015	Flood Street	Leichhardt	Local Road	crossing deficiency	poor kerb ramp alignment - pair	-33.878445	151.150015	1	-	install new kerb ramp - pair	LH63	Tertiary	LOW	\$ 5,000
CD1016	Flood Street	Leichhardt	Local Road	crossing deficiency	kerb blister obstructs crossing path	-33.878986	151.150034	1	-	reconstruct kerb blister	LH63	Tertiary	LOW	\$ 1,500
CD1081	Parramatta Road	Leichhardt	State Road	crossing deficiency	poor kerb ramp alignment - pair	-33.889748	151.149169	1	-	install new kerb ramp - pair	LH61	Tertiary	LOW	\$ 5,000
CD1135	Allen Street	Leichhardt	Local Road	crossing deficiency	misaligned kerb ramp	-33.880421	151.150006	1	-	install new kerb ramp	LH4	Tertiary	LOW	\$ 2,500
CD1141	Allen Street	Leichhardt	Local Road	crossing deficiency	misaligned kerb ramp	-33.880305	151.150154	1	-	install new kerb ramp	LH4	Tertiary	LOW	\$ 2,500
CD1163	Elthem Street	Lewisham	Local Road	crossing deficiency	opportunity to provide pedestrian crossing	-33.897729	151.143456	1	-	further investigation required - pedestrian crossing	DH46	Tertiary	LOW	\$ 10,000
CD1214	Vernon Street	Lewisham	Local Road	crossing deficiency	at grade crossing missing tgsi	-33.899734	151.148998	1	-	install new Tactile Ground Surface Indicators	LW40	Tertiary	LOW	\$ 650
CD1215	Frazer Street	Lewisham	Regional Road	crossing deficiency	narrow kerb ramp	-33.90092	151.149007	1	-	install new kerb ramp	LW41	Tertiary	LOW	\$ 2,500
CD1242	Bay Run	Lilyfield	Local Road	crossing deficiency	missing kerb ramp	-33.872272	151.151246	1	-	install new kerb ramp	LF13	Tertiary	LOW	\$ 2,500
CD1253	Frazer Street	Lilyfield	Local Road	crossing deficiency	missing kerb ramp - pair	-33.869868	151.152698	1	-	install new kerb ramp - pair	LF43	Tertiary	LOW	\$ 5,000
CD1257	Glover Street	Lilyfield	Local Road	crossing deficiency	at grade crossing missing tgsi	-33.867928	151.155669	1	-	install new Tactile Ground Surface Indicators	LF80	Tertiary	LOW	\$ 650
CD1258	Grove Street	Lilyfield	Local Road	crossing deficiency	at grade crossing missing tgsi	-33.871996	151.164195	1	-	install new Tactile Ground Surface Indicators	LF55	Tertiary	LOW	\$ 650
CD1259	Grove Street	Lilyfield	Local Road	crossing deficiency	poor kerb ramp alignment	-33.872128	151.164266	1	-	install new kerb ramp	LF55	Tertiary	LOW	\$ 2,500
CD126	Annandale Street	Annandale	Local Road	crossing deficiency	long crossing	-33.887961	151.166059	1	-	install kerb extension - pair	AN17	Tertiary	LOW	\$ 20,000
CD1261	Grove Street	Lilyfield	Local Road	crossing deficiency	long crossing	-33.872038	151.164405	1	-	install kerb extension - pair	LF55	Tertiary	LOW	\$ 20,000
CD1262	Grove Street	Lilyfield	Local Road	crossing deficiency	poor kerb ramp alignment	-33.871943	151.164402	1	-	install new kerb ramp	LF55	Tertiary	LOW	\$ 2,500
CD1263	Grove Street	Lilyfield	Local Road	crossing deficiency	poor kerb ramp alignment	-33.870524	151.163938	1	-	install new kerb ramp	LF56	Tertiary	LOW	\$ 2,500
CD1264	Grove Street	Lilyfield	Local Road	crossing deficiency	at grade crossing missing tgsi	-33.870426	151.163911	1	-	install new Tactile Ground Surface Indicators	LF56	Tertiary	LOW	\$ 650
CD1265	Grove Street	Lilyfield	Local Road	crossing deficiency	at grade crossing missing tgsi	-33.870049	151.16373	1	-	install new Tactile Ground Surface Indicators	LF56	Tertiary	LOW	\$ 650
CD1285	Lilyfield Road	Lilyfield	Local Road	crossing deficiency	poor kerb ramp alignment - pair	-33.874184	151.160466	1	-	install new kerb ramp - pair	LF64	Tertiary	LOW	\$ 5,000
CD1290	Francis Street	Lilyfield	Local Road	crossing deficiency	poor kerb ramp alignment	-33.873282	151.154168	1	-	install new kerb ramp	LF60	Tertiary	LOW	\$ 2,500
CD1291	Hubert Street	Lilyfield	Local Road	crossing deficiency	steep kerb ramp	-33.872951	151.153096	1	-	install new kerb ramp - pair	LF62	Tertiary	LOW	\$ 5,000
CD1292	Charles Street	Lilyfield	Local Road	crossing deficiency	poor kerb ramp alignment	-33.872736	151.152332	1	-	install new kerb ramp	LF61	Tertiary	LOW	\$ 2,500
CD1293	Charles Street	Lilyfield	Local Road	crossing deficiency	missing kerb ramp	-33.872794	151.152322	1	-	install new kerb ramp	LF61	Tertiary	LOW	\$ 2,500
CD1294	Charles Street	Lilyfield	Local Road	crossing deficiency	missing kerb ramp	-33.872875	151.152134	1	-	install new kerb ramp	LF61	Tertiary	LOW	\$ 2,500
CD1295	Lilyfield Road	Lilyfield	Local Road	crossing deficiency	missing kerb ramp	-33.872529	151.151237	1	-	install new kerb ramp	LF57	Tertiary	LOW	\$ 2,500
CD1296	Lilyfield Road	Lilyfield	Local Road	crossing deficiency	poor kerb ramp alignment - pair	-33.872423	151.151827	1	-	install new kerb ramp - pair	LF61	Tertiary	LOW	\$ 5,000
CD1301	Mary Street	Lilyfield	Local Road	crossing deficiency	at grade crossing missing tgsi	-33.86965	151.154361	1	-	install new Tactile Ground Surface Indicators	LF84	Tertiary	LOW	\$ 650
CD1302	Mary Street	Lilyfield	Local Road	crossing deficiency	poor kerb ramp alignment - pair	-33.869967	151.154422	1	-	install new kerb ramp - pair	LF84	Tertiary	LOW	\$ 5,000
CD1303	Mary Street	Lilyfield	Local Road	crossing deficiency	missing crossing point	-33.872703	151.155312	1	-	install new kerb ramp - pair	LF78	Tertiary	LOW	\$ 5,000
CD1304	Mary Street	Lilyfield	Local Road	crossing deficiency	poor kerb ramp alignment - pair	-33.872686	151.155203	1	-	install new kerb ramp - pair	LF78	Tertiary	LOW	\$ 5,000
CD1305	Mary Street	Lilyfield	Local Road	crossing deficiency	poor kerb ramp alignment - pair	-33.870802	151.154588	1	-	install new kerb ramp - pair	LF85	Tertiary	LOW	\$ 5,000
CD1306	Mary Street	Lilyfield	Local Road	crossing deficiency	poor kerb ramp alignment - pair	-33.870036	151.154343	1	-	install new kerb ramp - pair	LF84	Tertiary	LOW	\$ 5,000
CD1307	Mary Street	Lilyfield	Local Road	crossing deficiency	poor kerb ramp alignment	-33.868452	151.153429	1	-	install new kerb ramp	LF43	Tertiary	LOW	\$ 2,500
CD1308	Mary Street	Lilyfield	Local Road	crossing deficiency	poor kerb ramp alignment	-33.867903	151.15391	1	-	install new kerb ramp	LF81	Tertiary	LOW	\$ 2,500
CD1309	Mary Street	Lilyfield	Local Road	crossing deficiency	poor kerb ramp alignment	-33.868004	151.153764	1	-	install new kerb ramp	LF81	Tertiary	LOW	\$ 2,500
CD1310	Mary Street	Lilyfield	Local Road	crossing deficiency	poor kerb ramp alignment	-33.867707	151.154236	1	-	install new kerb ramp	LF81	Tertiary	LOW	\$ 2,500
CD1312	Mary Street	Lilyfield	Local Road	crossing deficiency	missing kerb ramp - pair	-33.872836	151.155338	1	-	install new kerb ramp - pair	LF78	Tertiary	LOW	\$ 5,000
CD1313	Mary Street	Lilyfield	Local Road	crossing deficiency	missing refuge island	-33.872757	151.155298	1	-	install new refuge island	LF78	Tertiary	LOW	\$ 15,000
CD1319	Piper Street	Lilyfield	Local Road	crossing deficiency	missing crossing point	-33.87741	151.168468	1	-	install new kerb ramp - pair	LF96	Tertiary	LOW	\$ 5,000
CD1320	Piper Street	Lilyfield	Local Road	crossing deficiency	missing kerb ramp	-33.877369	151.168288	1	-	install new kerb ramp	LF96	Tertiary	LOW	\$ 2,500
CD1321	Piper Street	Lilyfield	Local Road	crossing deficiency	misaligned kerb ramp - pair	-33.877104	151.167611	1	-	install new kerb ramp - pair	LF96	Tertiary	LOW	\$ 5,000
CD1322	Piper Street	Lilyfield	Local Road	crossing deficiency	misaligned kerb ramp - pair	-33.877059	151.167444	1	-	install new kerb ramp - pair	LF96	Tertiary	LOW	\$ 5,000
CD1323	Piper Street	Lilyfield	Local Road	crossing deficiency	misaligned kerb ramp - pair	-33.877022	151.167264	1	-	install new kerb ramp - pair	LF95	Tertiary	LOW	\$ 5,000
CD1324	Piper Street	Lilyfield	Local Road	crossing deficiency	misaligned kerb ramp - pair	-33.876819	151.166469	1	-	install new kerb ramp - pair	LF95	Tertiary	LOW	\$ 5,000
CD1327	Piper Street	Lilyfield	Local Road	crossing deficiency	misaligned kerb ramp - pair	-33.876754	151.165935	1	-	install new kerb ramp - pair	LF95	Tertiary	LOW	\$ 5,000
CD1328	Piper Street	Lilyfield	Local Road	crossing deficiency	misaligned kerb ramp	-33.876949	151.166759	1	-	install new kerb ramp	LF95	Tertiary	LOW	\$ 2,500
CD1329	Piper Street	Lilyfield	Local Road	crossing deficiency	misaligned kerb ramp - pair	-33.877153	151.167561	1	-	install new kerb ramp - pair	LF96	Tertiary	LOW	\$ 5,000
CD1330	Piper Street	Lilyfield	Local Road	crossing deficiency	misaligned kerb ramp - pair	-33.876172	151.163454	1	-	install new kerb ramp - pair	LF92	Tertiary	LOW	\$ 5,000
CD1331	Piper Street	Lilyfield	Local Road	crossing deficiency	poor kerb ramp alignment - pair	-33.876168	151.163735	1	-	install new kerb ramp - pair	LF92	Tertiary	LOW	\$ 5,000
CD1332	Piper Street	Lilyfield	Local Road	crossing deficiency	poor kerb ramp alignment - pair	-33.875973	151.162912	1	-	install new kerb ramp - pair	LF91	Tertiary	LOW	\$ 5,000
CD1333	Piper Street	Lilyfield	Local Road	crossing deficiency	poor kerb ramp alignment - pair	-33.875753	151.161954	1	-	install new kerb ramp - pair	LF90	Tertiary	LOW	\$ 5,000
CD1337	Cary Street	Marrickville	Local Road	crossing deficiency	missing kerb ramp	-33.918946	151.151836	1	-	install new kerb ramp	MV167	Tertiary	LOW	\$ 2,500
CD1362	Albermarle Street	Marrickville	Local Road	crossing deficiency	missing kerb ramp	-33.911289	151.14509	1	-	install new kerb ramp	MV13	Tertiary	LOW	\$ 2,500
CD1363	Albermarle Street	Marrickville	Local Road	crossing deficiency	at grade crossing missing tgsi - pair	-33.911747	151.145523	1	-	install new Tactile Ground Surface Indicators - pair	MV13	Tertiary	LOW	\$ 1,300
CD1364	Albermarle Street	Marrickville	Local Road	crossing deficiency	at grade crossing missing tgsi - pair	-33.912178	151.146172	1	-	install new Tactile Ground Surface Indicators - pair	MV12	Tertiary	LOW	\$ 1,300
CD1365	Albermarle Street	Marrickville	Local Road	crossing deficiency	poor kerb ramp alignment - pair	-33.912807	151.146969	1	-	install new kerb ramp - pair	MV12	Tertiary	LOW	\$ 5,000
CD1383	Carrington Road	Marrickville	Local Road	crossing deficiency	poor kerb ramp alignment - pair	-33.91968	151.155163	1	-	install new kerb ramp - pair	MV169	Tertiary	LOW	\$ 5,000
CD1384	Carrington Road	Marrickville	Local Road	crossing deficiency	poor kerb ramp alignment - pair	-33.918431	151.156208	1	-	install new kerb ramp - pair	MV28	Tertiary	LOW	\$ 5,000
CD1385	Carrington Road	Marrickville	Local Road	crossing deficiency	misaligned refuge island	-33.919799	151.15515	1	-	re-construct refuge island	MV25	Tertiary	LOW	\$ 15,000
CD1389	Carrington Road	Marrickville	Local Road	crossing deficiency	poor kerb ramp alignment	-33.919817	151.155257	1	-	install new kerb ramp	MV25	Tertiary	LOW	\$ 2,500
CD1390	Carrington Road	Marrickville	Local Road	crossing deficiency	poor kerb ramp alignment - pair	-33.919096	151.15584	1	-	install new kerb ramp - pair	MV27	Tertiary	LOW	\$ 5,000
CD1391	Carrington Road	Marrickville	Local Road	crossing deficiency	poor kerb ramp alignment - pair	-33.916732	151.157722	1	-	install new kerb ramp - pair	MV26	Tertiary	LOW	\$ 5,000
CD1392	Carrington Road	Marrickville	Local Road	crossing deficiency	long crossing	-33.916708	151.157615	1	-	install kerb extension - pair	MV26	Tertiary	LOW	\$ 20,000
CD1393	Carrington Road	Marrickville	Local Road	crossing deficiency	poor kerb ramp alignment - pair	-33.917316	151.157196	1	-	install new kerb ramp - pair	MV23	Tertiary	LOW	\$ 5,000
CD1426	Fitzroy Street	Marrickville	Local Road	crossing deficiency	misaligned kerb ramp	-33.906998	151.168695	1	-	install new kerb ramp	MV70	Tertiary	LOW	\$ 2,500
CD1427	Fitzroy Street	Marrickville	Local Road	crossing deficiency	raised kerb ramp lip	-33.909423	151.165845	1	-	install new kerb ramp	MV69	Tertiary	LOW	\$ 2,500
CD1428	Fitzroy Street	Marrickville	Local Road	crossing deficiency	misaligned kerb ramp	-33.909544	151.165759	1	-	install new kerb ramp	MV69	Tertiary	LOW	\$ 2,500
CD1429	Fitzroy Street	Marrickville	Local Road	crossing deficiency	steep kerb ramp	-33.908539	151.166614	1	-	install new kerb ramp - pair	MV73	Tertiary	LOW	\$ 5,000
CD1430	Fitzroy Street	Marrickville	Local Road	crossing deficiency	misaligned kerb ramp - pair	-33.908579	151.166596	1	-	install new kerb ramp - pair	MV73	Tertiary	LOW	\$ 5,000
CD1431	Fitzroy Street	Marrickville	Local Road	crossing deficiency	at grade crossing missing tgsi	-33.907471	151.167934	1	-	install new Tactile Ground Surface Indicators	MV70	Tertiary	LOW	\$ 650
CD1443	Sydenham Road	Marrickville	State Road	crossing deficiency	poor kerb ramp alignment - pair	-33.907551	151.159125	1	-	install new kerb ramp - pair	MV87	Tertiary	LOW	\$ 5,000
CD1471	Kenwick Street	Marrickville	Local Road	crossing deficiency	poor kerb ramp alignment	-33.918397	151.15272	1	-	install new kerb ramp	MV167	Tertiary	LOW	\$ 2,500
CD1497	Albermarle Street	Marrickville												



P4909 Inner West PAMP  
Detailed Works Program  
All Treatments  
6 August 2021

Issue ID	Street	Suburb	Classification	Category	Issue	Latitude	Longitude	Quantity	Length	Recommendation	Segment ID	Segment Hierarchy	Treatment Priority	Cost
CD1566	Newington Road	Marrickville	Local Road	crossing deficiency	at grade crossing missing tgsi	-33.90111	151.16749	1	-	install new Tactile Ground Surface Indicators	MV157	Tertiary	LOW	\$ 650
CD1567	Newington Road	Marrickville	Local Road	crossing deficiency	poor kerb ramp alignment	-33.900826	151.166495	1	-	install new kerb ramp	MV156	Tertiary	LOW	\$ 2,500
CD1568	Newington Road	Marrickville	Local Road	crossing deficiency	poor kerb ramp alignment	-33.900391	151.165381	1	-	install new kerb ramp	MV155	Tertiary	LOW	\$ 2,500
CD1569	Newington Road	Marrickville	Local Road	crossing deficiency	at grade crossing missing tgsi	-33.900003	151.164621	1	-	install new Tactile Ground Surface Indicators	MV154	Tertiary	LOW	\$ 650
CD1582	Premier Street	Marrickville	Local Road	crossing deficiency	poor kerb ramp alignment	-33.918103	151.148362	1	-	install new kerb ramp	MV160	Tertiary	LOW	\$ 2,500
CD1583	Premier Street	Marrickville	Local Road	crossing deficiency	at grade crossing missing tgsi	-33.918266	151.148251	1	-	install new Tactile Ground Surface Indicators	MV160	Tertiary	LOW	\$ 650
CD1584	Premier Street	Marrickville	Local Road	crossing deficiency	missing kerb ramp	-33.918175	151.148119	1	-	install new kerb ramp	MV160	Tertiary	LOW	\$ 2,500
CD1585	Premier Street	Marrickville	Local Road	crossing deficiency	at grade crossing missing tgsi	-33.918292	151.148352	1	-	install new Tactile Ground Surface Indicators	MV160	Tertiary	LOW	\$ 650
CD1586	Premier Street	Marrickville	Local Road	crossing deficiency	missing kerb ramp	-33.918039	151.148194	1	-	install new kerb ramp	MV160	Tertiary	LOW	\$ 2,500
CD1592	Renwick Street	Marrickville	Local Road	crossing deficiency	at grade crossing missing tgsi - pair	-33.918134	151.152442	1	-	install new Tactile Ground Surface Indicators - pair	MV167	Tertiary	LOW	\$ 1,300
CD1593	Renwick Street	Marrickville	Local Road	crossing deficiency	misaligned refuge island	-33.919656	151.155074	1	-	re-construct refuge island	MV169	Tertiary	LOW	\$ 15,000
CD1594	Renwick Street	Marrickville	Local Road	crossing deficiency	at grade crossing missing tgsi - pair	-33.918516	151.15274	1	-	install new Tactile Ground Surface Indicators - pair	MV167	Tertiary	LOW	\$ 1,300
CD1595	Renwick Street	Marrickville	Local Road	crossing deficiency	at grade crossing missing tgsi - pair	-33.918261	151.152294	1	-	install new Tactile Ground Surface Indicators - pair	MV167	Tertiary	LOW	\$ 1,300
CD1599	Richardson Crescent	Marrickville	Local Road	crossing deficiency	missing crossing point	-33.920313	151.154938	1	-	install new kerb ramp - pair	MV173	Tertiary	LOW	\$ 5,000
CD16	Nelson Street	Annandale	Local Road	crossing deficiency	at grade crossing missing tgsi	-33.877341	151.175815	1	-	install new Tactile Ground Surface Indicators	AN94	Tertiary	LOW	\$ 650
CD1600	Richardson Crescent	Marrickville	Local Road	crossing deficiency	missing crossing point	-33.921969	151.156343	1	-	install new kerb ramp - pair	MV174	Tertiary	LOW	\$ 5,000
CD1603	Riverside Crescent	Marrickville	Local Road	crossing deficiency	at grade crossing missing tgsi	-33.915085	151.142558	1	-	install new Tactile Ground Surface Indicators	MV178	Tertiary	LOW	\$ 650
CD1604	Riverside Crescent	Marrickville	Local Road	crossing deficiency	poor kerb ramp alignment	-33.91496	151.142635	1	-	install new kerb ramp	MV178	Tertiary	LOW	\$ 2,500
CD1605	Riverside Crescent	Marrickville	Local Road	crossing deficiency	poor kerb ramp alignment - pair	-33.914095	151.139227	1	-	install new kerb ramp - pair	MV177	Tertiary	LOW	\$ 5,000
CD1606	Riverside Crescent	Marrickville	Local Road	crossing deficiency	at grade crossing missing tgsi	-33.914898	151.14027	1	-	install new Tactile Ground Surface Indicators	MV180	Tertiary	LOW	\$ 650
CD1607	Shirlow Street	Marrickville	Local Road	crossing deficiency	missing kerb ramp	-33.91122	151.167891	1	-	install new kerb ramp	MV184	Tertiary	LOW	\$ 2,500
CD1608	Shirlow Street	Marrickville	Local Road	crossing deficiency	misaligned kerb ramp	-33.91161	151.167402	1	-	install new kerb ramp	MV183	Tertiary	LOW	\$ 2,500
CD1609	Shirlow Street	Marrickville	Local Road	crossing deficiency	at grade crossing missing tgsi	-33.911676	151.16733	1	-	install new Tactile Ground Surface Indicators	MV183	Tertiary	LOW	\$ 650
CD161	Annandale Street	Annandale	Local Road	crossing deficiency	poor kerb ramp alignment	-33.887037	151.166474	1	-	install new kerb ramp	AN17	Tertiary	LOW	\$ 2,500
CD1622	Illawarra Road	Marrickville	Local Road	crossing deficiency	poor kerb ramp alignment	-33.907656	151.159155	1	-	install new kerb ramp	MV87	Tertiary	LOW	\$ 2,500
CD1623	Illawarra Road	Marrickville	Local Road	crossing deficiency	missing kerb ramp	-33.907523	151.159163	1	-	install new kerb ramp	MV82	Tertiary	LOW	\$ 2,500
CD1624	Illawarra Road	Marrickville	Local Road	crossing deficiency	traffic post narrows kerb ramp	-33.907586	151.159091	1	-	consult with TfNSW	MV87	Tertiary	LOW	\$ -
CD1646	Fitzroy Street	Marrickville	Local Road	crossing deficiency	at grade crossing missing tgsi	-33.910856	151.163994	1	-	install new Tactile Ground Surface Indicators	MV72	Tertiary	LOW	\$ 650
CD1647	Fitzroy Street	Marrickville	Local Road	crossing deficiency	misaligned kerb ramp	-33.910919	151.164137	1	-	install new kerb ramp	MV72	Tertiary	LOW	\$ 2,500
CD1666	Yule Street	Marrickville	Local Road	crossing deficiency	steep kerb ramp	-33.901833	151.1491	1	-	install new kerb ramp - pair	DH119	Tertiary	LOW	\$ 5,000
CD1667	Porter Avenue	Marrickville	Local Road	crossing deficiency	at grade crossing missing tgsi	-33.901994	151.149072	1	-	install new Tactile Ground Surface Indicators	DH118	Tertiary	LOW	\$ 650
CD1668	Porter Avenue	Marrickville	Local Road	crossing deficiency	misaligned kerb ramp	-33.90216	151.149023	1	-	install new kerb ramp	DH118	Tertiary	LOW	\$ 2,500
CD1669	Pile Street	Marrickville	Local Road	crossing deficiency	misaligned kerb ramp - pair	-33.903699	151.148938	1	-	install new kerb ramp - pair	DH120	Tertiary	LOW	\$ 5,000
CD1670	Pile Street	Marrickville	Local Road	crossing deficiency	misaligned refuge island	-33.903732	151.148928	1	-	re-construct refuge island	DH120	Tertiary	LOW	\$ 15,000
CD1671	Woodcourt Street	Marrickville	Local Road	crossing deficiency	steep kerb ramp	-33.905866	151.146936	1	-	install new kerb ramp - pair	MV235	Tertiary	LOW	\$ 5,000
CD1672	Woodcourt Street	Marrickville	Local Road	crossing deficiency	steep kerb ramp	-33.905944	151.146845	1	-	install new kerb ramp - pair	MV235	Tertiary	LOW	\$ 5,000
CD1683	Warren Road	Marrickville	Local Road	crossing deficiency	at grade crossing missing tgsi - pair	-33.917485	151.15316	1	-	install new Tactile Ground Surface Indicators - pair	MV241	Tertiary	LOW	\$ 1,300
CD1684	Warren Road	Marrickville	Local Road	crossing deficiency	misaligned kerb ramp	-33.918912	151.155712	1	-	install new kerb ramp	MV27	Tertiary	LOW	\$ 2,500
CD1685	Warren Road	Marrickville	Local Road	crossing deficiency	at grade crossing missing tgsi - pair	-33.917496	151.152903	1	-	install new Tactile Ground Surface Indicators - pair	MV241	Tertiary	LOW	\$ 1,300
CD17	Nelson Street	Annandale	Local Road	crossing deficiency	missing kerb ramp	-33.877352	151.17583	1	-	install new kerb ramp	AN94	Tertiary	LOW	\$ 2,500
CD172	Annandale Street	Annandale	Local Road	crossing deficiency	at grade crossing missing tgsi	-33.886989	151.16649	1	-	install new Tactile Ground Surface Indicators	AN17	Tertiary	LOW	\$ 650
CD1769	Brighton Street	Petersham	Local Road	crossing deficiency	poor kerb ramp alignment - pair	-33.892257	151.153353	1	-	install new kerb ramp - pair	PE6	Tertiary	LOW	\$ 5,000
CD18	Nelson Street	Annandale	Local Road	crossing deficiency	poor kerb ramp alignment	-33.877288	151.175847	1	-	install new kerb ramp	AN94	Tertiary	LOW	\$ 2,500
CD185	Bland Street	Ashfield	Local Road	crossing deficiency	opportunity to provide pedestrian crossing	-33.882598	151.127725	1	-	further investigation required - pedestrian crossing	AF24	Tertiary	LOW	\$ 10,000
CD187	Hardy Street	Ashfield	Local Road	crossing deficiency	missing crossing point	-33.900463	151.127072	1	-	install splitter/refuge island	AF80	Tertiary	LOW	\$ 10,000
CD1878	Denison Street	Rozelle	Local Road	crossing deficiency	missing crossing point	-33.868787	151.169332	1	-	install new kerb ramp - pair	RO31	Tertiary	LOW	\$ 5,000
CD1879	Denison Street	Rozelle	Local Road	crossing deficiency	missing crossing point	-33.868997	151.169264	1	-	install new kerb ramp - pair	RO31	Tertiary	LOW	\$ 5,000
CD188	Hardy Street	Ashfield	Local Road	crossing deficiency	missing crossing point	-33.900439	151.127052	1	-	install splitter/refuge island	AF80	Tertiary	LOW	\$ 10,000
CD1880	Denison Street	Rozelle	Local Road	crossing deficiency	poor kerb ramp alignment	-33.869547	151.169315	1	-	install new kerb ramp	RO28	Tertiary	LOW	\$ 2,500
CD1881	Denison Street	Rozelle	Local Road	crossing deficiency	poor kerb ramp alignment - pair	-33.86953	151.169477	1	-	install new kerb ramp - pair	RO28	Tertiary	LOW	\$ 5,000
CD1882	Denison Street	Rozelle	Local Road	crossing deficiency	poor kerb ramp alignment	-33.869725	151.169707	1	-	install new kerb ramp	RO28	Tertiary	LOW	\$ 2,500
CD1883	Denison Street	Rozelle	Local Road	crossing deficiency	poor kerb ramp alignment - pair	-33.870191	151.170355	1	-	install new kerb ramp - pair	RO28	Tertiary	LOW	\$ 5,000
CD1884	Denison Street	Rozelle	Local Road	crossing deficiency	poor kerb ramp alignment - pair	-33.870023	151.170037	1	-	install new kerb ramp - pair	RO28	Tertiary	LOW	\$ 5,000
CD1885	Denison Street	Rozelle	Local Road	crossing deficiency	poor kerb ramp alignment - pair	-33.869046	151.169192	1	-	install new kerb ramp - pair	RO31	Tertiary	LOW	\$ 5,000
CD1886	Denison Street	Rozelle	Local Road	crossing deficiency	poor kerb ramp alignment	-33.868436	151.169162	1	-	install new kerb ramp	RO31	Tertiary	LOW	\$ 2,500
CD1890	Denison Street	Rozelle	Local Road	crossing deficiency	poor kerb ramp alignment	-33.870121	151.17042	1	-	install new kerb ramp	RO28	Tertiary	LOW	\$ 2,500
CD1891	Evans Street	Rozelle	Local Road	crossing deficiency	poor kerb ramp alignment - pair	-33.866272	151.170872	1	-	install new kerb ramp - pair	RO34	Tertiary	LOW	\$ 5,000
CD1895	Evans Street	Rozelle	Local Road	crossing deficiency	poor kerb ramp alignment - pair	-33.866624	151.170047	1	-	install new kerb ramp - pair	RO34	Tertiary	LOW	\$ 5,000
CD1896	Evans Street	Rozelle	Local Road	crossing deficiency	poor kerb ramp alignment - pair	-33.866345	151.170539	1	-	install new kerb ramp - pair	RO34	Tertiary	LOW	\$ 5,000
CD1897	Evans Street	Rozelle	Local Road	crossing deficiency	poor kerb ramp alignment - pair	-33.86598	151.17103	1	-	install new kerb ramp - pair	RO34	Tertiary	LOW	\$ 5,000
CD190	Holden Street	Ashfield	Local Road	crossing deficiency	opportunity to provide pedestrian crossing	-33.896852	151.125086	1	-	further investigation required - pedestrian crossing, consult with City of Canterbury-Bankstown	AF83	Tertiary	LOW	\$ -
CD1911	Gordon Street	Rozelle	Regional Road	crossing deficiency	poor kerb ramp alignment - pair	-33.86862	151.172848	1	-	install new kerb ramp - pair	RO37	Tertiary	LOW	\$ 5,000
CD1925	Manning Street	Rozelle	Local Road	crossing deficiency	poor kerb ramp alignment - pair	-33.862764	151.164537	1	-	install new kerb ramp - pair	RO50	Tertiary	LOW	\$ 5,000
CD1926	Manning Street	Rozelle	Local Road	crossing deficiency	poor kerb ramp alignment	-33.862462	151.163904	1	-	install new kerb ramp	RO50	Tertiary	LOW	\$ 2,500
CD1927	Manning Street	Rozelle	Local Road	crossing deficiency	long crossing	-33.862429	151.16376	1	-	install kerb extension	RO50	Tertiary	LOW	\$ 10,000
CD1928	Manning Street	Rozelle	Local Road	crossing deficiency	poor kerb ramp alignment	-33.862863	151.1645	1	-	install new kerb ramp	RO50	Tertiary	LOW	\$ 2,500
CD1936	Robert Street	Rozelle	Local Road	crossing deficiency	missing crossing point	-33.865597	151.17706	1	-	install new kerb ramp - pair	RO55	Tertiary	LOW	\$ 5,000
CD1937	Parsons Street	Rozelle	Local Road	crossing deficiency	poor kerb ramp alignment - pair	-33.865052	151.176816	1	-	install new kerb ramp - pair	RO55	Tertiary	LOW	\$ 5,000
CD1941	Robert Street	Rozelle	Local Road	crossing deficiency	missing crossing point	-33.865893	151.1773	1	-	install new kerb ramp - pair	RO58	Tertiary	LOW	\$ 5,000
CD1942	Robert Street	Rozelle	Local Road	crossing deficiency	poor kerb ramp alignment - pair	-33.863859	151.180527	1	-	install new kerb ramp - pair	RO59	Tertiary	LOW	\$ 5,000
CD1944	Terry Street	Rozelle	Local Road	crossing deficiency	poor kerb ramp alignment	-33.860559	151.168305	1	-	install new kerb ramp	RO62	Tertiary	LOW	\$ 2,500
CD196	Alt Street	Ashfield	Local Road	crossing deficiency	poor kerb ramp alignment - pair	-33.879715	151.130159	1	-	install new kerb ramp - pair	AF5	Tertiary	LOW	\$ 5,000
CD197	Alt Street	Ashfield	Local Road	crossing deficiency	poor kerb ramp alignment - pair	-33.880155	151.129251	1	-	install new kerb ramp - pair	AF4	Tertiary	LOW	\$ 5,000
CD198	Alt Street	Ashfield	Local Road	crossing deficiency	poor kerb ramp alignment - pair	-33.880457	151.128594	1	-	install new kerb ramp - pair	AF3	Tertiary	LOW	\$ 5,000
CD199	Alt Street	Ashfield	Local Road	crossing deficiency	at grade crossing missing tgsi - pair	-33.881447	151.126593	1	-	install new Tactile Ground Surface Indicators - pair	AF1	Tertiary	LOW	\$ 1,300
CD200	Alt Street	Ashfield	Local Road	crossing deficiency	at grade crossing missing tgsi	-33.881717	151.126338	1	-	install new Tactile Ground Surface Indicators	AF8	Tertiary	LOW	\$ 650
CD2007	Mary Street	St Peters	Local Road	crossing deficiency	poor kerb ramp alignment	-33.912578	151.17197	1	-	install new kerb ramp	SP36	Tertiary	LOW	\$ 2,500
CD2009	Macaulay Road	Stanmore	Local Road	crossing deficiency	poor kerb ramp alignment	-33.88948	151.17112	1	-	install new kerb ramp	SM4	Tertiary	LOW	\$ 2,500
CD201	Alt Street	Ashfield	Local Road	crossing deficiency	misaligned refuge island	-33.881736	151.126319	1	-	re-construct refuge island	AF8	Tertiary	LOW	\$ 15,000
CD2010	Cruikshank Street	Stanmore	Local Road	crossing deficiency	misaligned kerb ramp	-33.889288	151.171299	1	-	install new kerb ramp	SM4	Tertiary	LOW	\$ 2,500
CD2011	Corunna Road	Stanmore	Local Road	crossing deficiency	poor kerb ramp alignment	-33.888524	151.171551	1	-	install new kerb ramp	SM5	Tertiary	LOW	\$ 2,500
CD2012	Cruikshank Street	Stanmore	Local Road	crossing deficiency	missing crossing point	-33.889424	151.172532	1	-	install new kerb ramp - pair	SM7	Tertiary	LOW	\$ 5,000
CD2033	Northumberland Avenue	Stanmore	Local Road	crossing deficiency	poor kerb ramp alignment	-33.891582	151.16806	1	-	install new kerb ramp	SM23	Tertiary	LOW	\$ 2,500
CD2034	Northumberland Avenue	Stanmore	Local Road	crossing deficiency	misaligned refuge island	-33.890738	151.167876	1	-	install new refuge island	SM23	Tertiary	LOW	\$ 15,000
CD2035	Northumberland Avenue	Stanmore	Local Road	crossing deficiency	poor kerb ramp alignment	-33.889879	151.167777	1	-	install new kerb ramp	SM24	Tertiary	LOW	\$ 2,500
CD2036	Northumberland Avenue	Stanmore	Local Road	crossing deficiency	poor kerb ramp alignment	-33.888032	151.16761	1	-	install new kerb ramp	SM22	Tertiary	LOW	\$ 2,500
CD2037	Northumberland Avenue	Stanmore	Local Road	crossing deficiency	misaligned kerb ramp	-33.888335	151.167771	1	-	install new kerb ramp	SM22	Tertiary	LOW	\$ 2,500
CD2038	Northumberland Avenue	Stanmore	Local Road	crossing deficiency	misaligned kerb ramp	-33.890599	151.16808	1	-	install new kerb ramp	SM24	Tertiary	LOW	\$ 2,500
CD2048	Percival Road	Stanmore	Local Road	crossing deficiency	narrow refuge island	-33.888944	151.164933	1	-	re-construct refuge island				



P4909 Inner West PAMP  
Detailed Works Program  
All Treatments  
6 August 2021

Issue ID	Street	Suburb	Classification	Category	Issue	Latitude	Longitude	Quantity	Length	Recommendation	Segment ID	Segment Hierarchy	Treatment Priority	Cost
CD208	Alt Street	Ashfield	Local Road	crossing deficiency	poor kerb ramp alignment - pair	-33.882197	151.125194	1	-	install new kerb ramp - pair	AF8	Tertiary	LOW	\$ 5,000
CD2082	Grosvenor Crescent	Summer Hill	Local Road	crossing deficiency	misaligned refuge island	-33.891312	151.142371	1	-	re-construct refuge island	SH25	Tertiary	LOW	\$ 15,000
CD2088	Hurlstone Avenue	Summer Hill	Local Road	crossing deficiency	long crossing point	-33.898838	151.133793	1	-	install kerb extension / refuge island	SH60	Tertiary	LOW	\$ 10,000
CD209	Alt Street	Ashfield	Local Road	crossing deficiency	at grade crossing missing tgsi	-33.881687	151.126347	1	-	install new Tactile Ground Surface Indicators	AF8	Tertiary	LOW	\$ 650
CD210	Alt Street	Ashfield	Local Road	crossing deficiency	missing kerb ramp - pair	-33.881222	151.127239	1	-	install new kerb ramp - pair	AF2	Tertiary	LOW	\$ 5,000
CD211	Alt Street	Ashfield	Local Road	crossing deficiency	missing kerb ramp - pair	-33.881262	151.127154	1	-	install new kerb ramp - pair	AF2	Tertiary	LOW	\$ 5,000
CD2112	Henson Street	Summer Hill	Local Road	crossing deficiency	poor kerb ramp alignment - pair	-33.898388	151.134444	1	-	install new kerb ramp - pair	SH60	Tertiary	LOW	\$ 5,000
CD2113	Henson Street	Summer Hill	Local Road	crossing deficiency	long crossing point	-33.898455	151.13442	1	-	install kerb extension / refuge island	SH60	Tertiary	LOW	\$ 10,000
CD2114	Hurlstone Avenue	Summer Hill	Local Road	crossing deficiency	poor kerb ramp alignment - pair	-33.898935	151.133691	1	-	install new kerb ramp - pair	SH60	Tertiary	LOW	\$ 5,000
CD2127	Prospect Road	Summer Hill	Local Road	crossing deficiency	poor kerb ramp alignment - pair	-33.897831	151.132282	1	-	install new kerb ramp - pair	SH72	Tertiary	LOW	\$ 5,000
CD213	Armstrong Street	Ashfield	Local Road	crossing deficiency	poor kerb ramp alignment - pair	-33.898163	151.125564	1	-	install new kerb ramp - pair	AF12	Tertiary	LOW	\$ 5,000
CD214	Armstrong Street	Ashfield	Local Road	crossing deficiency	poor kerb ramp alignment	-33.897628	151.125182	1	-	install new kerb ramp	AF12	Tertiary	LOW	\$ 2,500
CD215	Armstrong Street	Ashfield	Local Road	crossing deficiency	missing kerb ramp	-33.897539	151.125131	1	-	install new kerb ramp	AF83	Tertiary	LOW	\$ 2,500
CD216	Armstrong Street	Ashfield	Local Road	crossing deficiency	poor kerb ramp alignment - pair	-33.899602	151.126539	1	-	install new kerb ramp - pair	AF14	Tertiary	LOW	\$ 5,000
CD217	Armstrong Street	Ashfield	Local Road	crossing deficiency	poor kerb ramp alignment - pair	-33.900294	151.127152	1	-	install new kerb ramp - pair	AF11	Tertiary	LOW	\$ 5,000
CD220	Bland Street	Ashfield	Local Road	crossing deficiency	poor kerb ramp alignment	-33.881791	151.129102	1	-	install new kerb ramp	AF26	Tertiary	LOW	\$ 2,500
CD221	Bland Street	Ashfield	Local Road	crossing deficiency	poor kerb ramp alignment	-33.881942	151.129188	1	-	install new kerb ramp	AF26	Tertiary	LOW	\$ 2,500
CD222	Bland Street	Ashfield	Local Road	crossing deficiency	poor kerb ramp alignment - pair	-33.882871	151.127302	1	-	install new kerb ramp - pair	AF24	Tertiary	LOW	\$ 5,000
CD223	Bland Street	Ashfield	Local Road	crossing deficiency	poor kerb ramp alignment - pair	-33.882942	151.127157	1	-	install new kerb ramp - pair	AF20	Tertiary	LOW	\$ 5,000
CD224	Bland Street	Ashfield	Local Road	crossing deficiency	poor kerb ramp alignment - pair	-33.882805	151.127209	1	-	install new kerb ramp - pair	AF24	Tertiary	LOW	\$ 5,000
CD225	Bland Street	Ashfield	Local Road	crossing deficiency	poor kerb ramp alignment - pair	-33.882922	151.127125	1	-	install new kerb ramp - pair	AF20	Tertiary	LOW	\$ 5,000
CD232	Church Street	Ashfield	Local Road	crossing deficiency	poor kerb ramp alignment - pair	-33.878029	151.124835	1	-	install new kerb ramp - pair	AF42	Tertiary	LOW	\$ 5,000
CD233	Church Street	Ashfield	Local Road	crossing deficiency	poor kerb ramp alignment - pair	-33.877287	151.124425	1	-	install new kerb ramp - pair	AF41	Tertiary	LOW	\$ 5,000
CD234	Church Street	Ashfield	Local Road	crossing deficiency	at grade crossing missing tgsi - pair	-33.878007	151.124905	1	-	install new Tactile Ground Surface Indicators - pair	AF42	Tertiary	LOW	\$ 1,300
CD236	Church Street	Ashfield	Local Road	crossing deficiency	missing kerb ramp - pair	-33.877976	151.124855	1	-	install new kerb ramp - pair	AF42	Tertiary	LOW	\$ 5,000
CD237	Church Street	Ashfield	Local Road	crossing deficiency	missing kerb ramp - pair	-33.878069	151.124907	1	-	install new kerb ramp - pair	AF42	Tertiary	LOW	\$ 5,000
CD239	Clissold Street	Ashfield	Local Road	crossing deficiency	at grade crossing missing tgsi - pair	-33.895901	151.131818	1	-	install new Tactile Ground Surface Indicators - pair	AF46	Tertiary	LOW	\$ 1,300
CD240	Clissold Street	Ashfield	Local Road	crossing deficiency	poor kerb ramp alignment	-33.895858	151.131184	1	-	install new kerb ramp	AF46	Tertiary	LOW	\$ 2,500
CD249	Clissold Street	Ashfield	Local Road	crossing deficiency	poor kerb ramp alignment	-33.895601	151.126299	1	-	install new kerb ramp	AF47	Tertiary	LOW	\$ 2,500
CD250	Clissold Street	Ashfield	Local Road	crossing deficiency	poor kerb ramp alignment - pair	-33.895586	151.125194	1	-	install new kerb ramp - pair	AF89	Tertiary	LOW	\$ 5,000
CD302	Hardy Street	Ashfield	Local Road	crossing deficiency	poor kerb ramp alignment - pair	-33.901568	151.126369	1	-	install new kerb ramp - pair	AF81	Tertiary	LOW	\$ 5,000
CD303	Hardy Street	Ashfield	Local Road	crossing deficiency	misaligned kerb ramp	-33.902865	151.125609	1	-	install new kerb ramp	AF79	Tertiary	LOW	\$ 2,500
CD304	Hardy Street	Ashfield	Local Road	crossing deficiency	poor kerb ramp alignment	-33.90288	151.125449	1	-	install new kerb ramp	AF79	Tertiary	LOW	\$ 2,500
CD306	Hardy Street	Ashfield	Local Road	crossing deficiency	missing crossing point	-33.900532	151.12706	1	-	install new kerb ramp	AF80	Tertiary	LOW	\$ 2,500
CD307	Hardy Street	Ashfield	Local Road	crossing deficiency	poor kerb ramp alignment	-33.900632	151.127095	1	-	install new kerb ramp	AF80	Tertiary	LOW	\$ 2,500
CD37	Piper Street	Annandale	Local Road	crossing deficiency	misaligned kerb ramp	-33.877576	151.169227	1	-	install new kerb ramp	AN88	Tertiary	LOW	\$ 2,500
CD42	Pritchard Street	Annandale	Local Road	crossing deficiency	missing kerb ramp - pair	-33.873629	151.170896	1	-	install new kerb ramp - pair	AN123	Tertiary	LOW	\$ 5,000
CD424	Beattie Street	Balmain	Local Road	crossing deficiency	poor kerb ramp alignment	-33.858811	151.175574	1	-	install new kerb ramp	BA1	Tertiary	LOW	\$ 2,500
CD425	Beattie Street	Balmain	Local Road	crossing deficiency	long crossing point	-33.858726	151.175531	1	-	install kerb extension	BA1	Tertiary	LOW	\$ 10,000
CD426	Beattie Street	Balmain	Local Road	crossing deficiency	missing crossing point	-33.858804	151.175589	1	-	install new kerb ramp - pair	BA1	Tertiary	LOW	\$ 5,000
CD486	Hyam Street	Balmain	Local Road	crossing deficiency	poor kerb ramp alignment - pair	-33.860964	151.180916	1	-	install new kerb ramp - pair	BA42	Tertiary	LOW	\$ 5,000
CD487	Hyam Street	Balmain	Local Road	crossing deficiency	poor kerb ramp alignment - pair	-33.860955	151.180732	1	-	install new kerb ramp - pair	BA42	Tertiary	LOW	\$ 5,000
CD490	Hyam Street	Balmain	Local Road	crossing deficiency	poor kerb ramp alignment - pair	-33.860985	151.180968	1	-	install new kerb ramp - pair	BA42	Tertiary	LOW	\$ 5,000
CD491	Hyam Street	Balmain	Local Road	crossing deficiency	poor kerb ramp alignment - pair	-33.861172	151.180925	1	-	install new kerb ramp - pair	BA42	Tertiary	LOW	\$ 5,000
CD513	Palmer Street	Balmain	Local Road	crossing deficiency	poor kerb ramp alignment - pair	-33.860709	151.181279	1	-	install new kerb ramp - pair	BA54	Tertiary	LOW	\$ 5,000
CD514	Palmer Street	Balmain	Local Road	crossing deficiency	narrow refuge island	-33.860687	151.181205	1	-	install new refuge island	BA42	Tertiary	LOW	\$ 15,000
CD521	Palmer Street	Balmain	Local Road	crossing deficiency	missing crossing point	-33.860638	151.181235	1	-	install new kerb ramp - pair, new refuge island	BA54	Tertiary	LOW	\$ 7,000
CD542	Wortley Street	Balmain	Local Road	crossing deficiency	poor kerb ramp alignment - pair	-33.860181	151.179425	1	-	install new kerb ramp - pair	BA75	Tertiary	LOW	\$ 5,000
CD543	Wortley Street	Balmain	Local Road	crossing deficiency	missing crossing point	-33.860336	151.179299	1	-	install new kerb ramp - pair	BA75	Tertiary	LOW	\$ 5,000
CD544	Wortley Street	Balmain	Local Road	crossing deficiency	missing crossing point	-33.860527	151.179015	1	-	install new kerb ramp - pair	BA75	Tertiary	LOW	\$ 5,000
CD554	Birchgrove Road	Birchgrove	Local Road	crossing deficiency	poor kerb ramp alignment	-33.852209	151.17985	1	-	install new kerb ramp	B13	Tertiary	LOW	\$ 2,500
CD555	Cove Street	Birchgrove	Local Road	crossing deficiency	missing crossing point	-33.852085	151.179826	1	-	install new kerb ramp - pair	B15	Tertiary	LOW	\$ 5,000
CD556	Cove Street	Birchgrove	Local Road	crossing deficiency	misaligned kerb ramp - pair	-33.851062	151.178926	1	-	install new kerb ramp - pair	B110	Tertiary	LOW	\$ 5,000
CD557	Louisa Road	Birchgrove	Local Road	crossing deficiency	poor kerb ramp alignment - pair	-33.850081	151.179657	1	-	install new kerb ramp - pair	B110	Tertiary	LOW	\$ 5,000
CD561	Rowntree Street	Birchgrove	Local Road	crossing deficiency	poor kerb ramp alignment	-33.851472	151.184228	1	-	install new kerb ramp	B116	Tertiary	LOW	\$ 2,500
CD562	Rowntree Street	Birchgrove	Local Road	crossing deficiency	poor kerb ramp alignment	-33.852262	151.182531	1	-	install new kerb ramp	B117	Tertiary	LOW	\$ 2,500
CD563	Rowntree Street	Birchgrove	Local Road	crossing deficiency	missing kerb ramp	-33.852398	151.182533	1	-	install new kerb ramp	B117	Tertiary	LOW	\$ 2,500
CD568	Rowntree Street	Birchgrove	Local Road	crossing deficiency	at grade crossing missing tgsi	-33.853435	151.180656	1	-	install new Tactile Ground Surface Indicators	B115	Tertiary	LOW	\$ 650
CD570	Rowntree Street	Birchgrove	Local Road	crossing deficiency	poor kerb ramp alignment	-33.852226	151.182613	1	-	install new kerb ramp	B117	Tertiary	LOW	\$ 2,500
CD578	Kingston Road	Camperdown	Regional Road	crossing deficiency	misaligned kerb ramp	-33.893917	151.172067	1	-	install new kerb ramp	CA22	Tertiary	LOW	\$ 2,500
CD579	Kingston Road	Camperdown	Regional Road	crossing deficiency	raised kerb ramp lip	-33.893119	151.172306	1	-	install new kerb ramp	CA21	Tertiary	LOW	\$ 2,500
CD580	Kingston Road	Camperdown	Regional Road	crossing deficiency	misaligned kerb ramp	-33.892539	151.172424	1	-	install new kerb ramp	CA21	Tertiary	LOW	\$ 2,500
CD581	Kingston Road	Camperdown	Regional Road	crossing deficiency	misaligned kerb ramp	-33.892536	151.172346	1	-	install new kerb ramp	CA21	Tertiary	LOW	\$ 2,500
CD60	Trafalgar Street	Annandale	Local Road	crossing deficiency	poor kerb ramp alignment	-33.875711	151.175005	1	-	install new kerb ramp	AN102	Tertiary	LOW	\$ 2,500
CD636	Carshalton Street	Croydon Park	Local Road	crossing deficiency	at grade crossing missing tgsi	-33.893746	151.114679	1	-	install new Tactile Ground Surface Indicators	CP4	Tertiary	LOW	\$ 650
CD644	Carshalton Street	Croydon Park	Local Road	crossing deficiency	poor kerb ramp alignment	-33.893378	151.114548	1	-	install new kerb ramp	CP4	Tertiary	LOW	\$ 2,500
CD647	Arlington Street	Dulwich Hill	Local Road	crossing deficiency	poor kerb ramp alignment	-33.900943	151.134714	1	-	install new kerb ramp	DH13	Tertiary	LOW	\$ 2,500
CD649	Arlington Street	Dulwich Hill	Local Road	crossing deficiency	poor kerb ramp alignment	-33.901002	151.13486	1	-	install new kerb ramp	DH14	Tertiary	LOW	\$ 2,500
CD650	Arlington Street	Dulwich Hill	Local Road	crossing deficiency	poor kerb ramp alignment - pair	-33.901043	151.134803	1	-	install new kerb ramp - pair	DH14	Tertiary	LOW	\$ 5,000
CD651	Arlington Street	Dulwich Hill	Local Road	crossing deficiency	poor kerb ramp alignment	-33.901051	151.134698	1	-	install new kerb ramp	DH13	Tertiary	LOW	\$ 2,500
CD652	Arlington Street	Dulwich Hill	Local Road	crossing deficiency	poor kerb ramp alignment - pair	-33.901143	151.133606	1	-	install new kerb ramp - pair	DH13	Tertiary	LOW	\$ 5,000
CD653	Arlington Street	Dulwich Hill	Local Road	crossing deficiency	poor kerb ramp alignment - pair	-33.901169	151.133568	1	-	install new kerb ramp - pair	DH13	Tertiary	LOW	\$ 5,000
CD655	Arlington Street	Dulwich Hill	Local Road	crossing deficiency	poor kerb ramp alignment - pair	-33.901092	151.133491	1	-	install new kerb ramp - pair	DH13	Tertiary	LOW	\$ 5,000
CD661	Challis Avenue	Dulwich Hill	Local Road	crossing deficiency	missing crossing point	-33.910846	151.144997	1	-	install new kerb ramp - pair	DH7	Tertiary	LOW	\$ 5,000
CD662	Challis Avenue	Dulwich Hill	Local Road	crossing deficiency	missing crossing point	-33.910811	151.144903	1	-	install new kerb ramp - pair	DH7	Tertiary	LOW	\$ 5,000
CD663	Challis Avenue	Dulwich Hill	Local Road	crossing deficiency	missing crossing point	-33.910864	151.145399	1	-	install new kerb ramp - pair	DH7	Tertiary	LOW	\$ 5,000
CD685	Wardell Road	Dulwich Hill	Regional Road	crossing deficiency	steep kerb ramp	-33.901102	151.148953	1	-	install new kerb ramp - pair	DH119	Tertiary	LOW	\$ 5,000
CD686	Frazer Street	Dulwich Hill	Regional Road	crossing deficiency	poor kerb ramp alignment	-33.900914	151.146462	1	-	install new kerb ramp	DH35	Tertiary	LOW	\$ 2,500
CD687	Gould Avenue	Dulwich Hill	Local Road	crossing deficiency	steep kerb ramp	-33.900797	151.146367	1	-	install new kerb ramp - pair	DH35	Tertiary	LOW	\$ 5,000
CD695	Hercules Street	Dulwich Hill	Local Road	crossing deficiency	poor kerb ramp alignment - pair	-33.909103	151.137948	1	-	install new kerb ramp - pair	DH111	Tertiary	LOW	\$ 5,000
CD745	Constitution Road	Dulwich Hill	Local Road	crossing deficiency	poor kerb ramp alignment - pair	-33.898177	151.135	1	-	install new kerb ramp - pair	SH59	Tertiary	LOW	\$ 5,000
CD746	Constitution Road	Dulwich Hill	Local Road	crossing deficiency	long crossing	-33.898206	151.134946	1	-	install kerb extension - pair	SH59	Tertiary	LOW	\$ 20,000
CD747	Abergeldie Street	Dulwich Hill	Local Road	crossing deficiency	poor kerb ramp alignment - pair	-33.89874	151.134137	1	-	install new kerb ramp - pair	SH60	Tertiary	LOW	\$ 5,000
CD761	Terrace Road	Dulwich Hill	Local Road	crossing deficiency	poor kerb ramp alignment - pair	-33.909033	151.137656	1	-	install new kerb ramp - pair	DH111	Tertiary	LOW	\$ 5,000
CD764	Terrace Road	Dulwich Hill	Local Road	crossing deficiency	missing crossing point	-33.908404	151.137649	1	-	install new kerb ramp - pair	DH111	Tertiary	LOW	\$ 5,000
CD771	Herbert Street	Dulwich Hill	Local Road	crossing deficiency	misaligned refuge island	-33.902916	151.148757	1	-	re-construct refuge island	DH120	Tertiary	LOW	\$ 15,000
CD786	Weston Street	Dulwich Hill	Local Road	crossing deficiency	poor kerb ramp alignment - pair	-33.897006	151.141682	1	-	install new kerb ramp - pair	DH46	Tertiary	LOW	\$ 5,000
CD81	Trafalgar Street	Annandale	Local Road	crossing deficiency	poor kerb ramp alignment	-33.87567	151.174933	1	-	install new kerb ramp	AN102	Tertiary	LOW	\$ 2,500
CD810	Newington Road	Enmore	Local Road	crossing deficiency	at grade crossing missing tgsi	-33.900868	151.166862	1	-	install new Tactile Ground Surface Indicators	MV156	Tertiary	LOW	\$ 650
CD														



P4909 Inner West PAMP  
Detailed Works Program  
All Treatments  
6 August 2021

Issue ID	Street	Suburb	Classification	Category	Issue	Latitude	Longitude	Quantity	Length	Recommendation	Segment ID	Segment Hierarchy	Treatment Priority	Cost
CD907	Waratah Street	Haberfield	Local Road	crossing deficiency	poor kerb ramp alignment - pair	-33.873527	151.137471	1	-	install new kerb ramp - pair	HA109	Tertiary	LOW	\$ 5,000
CD908	Waratah Street	Haberfield	Local Road	crossing deficiency	poor kerb ramp alignment - pair	-33.873954	151.138024	1	-	install new kerb ramp - pair	HA109	Tertiary	LOW	\$ 5,000
CD909	Waratah Street	Haberfield	Local Road	crossing deficiency	long crossing	-33.873992	151.138095	1	-	install kerb extension - pair	HA109	Tertiary	LOW	\$ 20,000
CD915	Waratah Street	Haberfield	Local Road	crossing deficiency	poor kerb ramp alignment - pair	-33.876565	151.144272	1	-	install new kerb ramp - pair	HA104	Tertiary	LOW	\$ 5,000
CD916	Waratah Street	Haberfield	Local Road	crossing deficiency	poor kerb ramp alignment	-33.877377	151.1468	1	-	install new kerb ramp	HA102	Tertiary	LOW	\$ 2,500
CD917	Waratah Street	Haberfield	Local Road	crossing deficiency	poor kerb ramp alignment - pair	-33.876906	151.145639	1	-	install new kerb ramp - pair	HA102	Tertiary	LOW	\$ 5,000
CD918	Waratah Street	Haberfield	Local Road	crossing deficiency	long crossing	-33.87686	151.145523	1	-	install kerb extension - pair	HA103	Tertiary	LOW	\$ 20,000
CD919	Waratah Street	Haberfield	Local Road	crossing deficiency	poor kerb ramp alignment - pair	-33.876432	151.144467	1	-	install new kerb ramp - pair	HA103	Tertiary	LOW	\$ 5,000
CD920	Waratah Street	Haberfield	Local Road	crossing deficiency	long crossing	-33.876428	151.144437	1	-	install kerb extension - pair	HA104	Tertiary	LOW	\$ 20,000
CD921	Waratah Street	Haberfield	Local Road	crossing deficiency	poor kerb ramp alignment - pair	-33.876053	151.143496	1	-	install new kerb ramp - pair	HA104	Tertiary	LOW	\$ 5,000
CD973	Elswick Street	Leichhardt	Local Road	crossing deficiency	poor kerb ramp alignment - pair	-33.885493	151.152321	1	-	install new kerb ramp - pair	LH57	Tertiary	LOW	\$ 5,000
CD976	Elswick Street	Leichhardt	Local Road	crossing deficiency	poor kerb ramp alignment	-33.886139	151.152476	1	-	install new kerb ramp	LH56	Tertiary	LOW	\$ 2,500
CD977	Elswick Street	Leichhardt	Local Road	crossing deficiency	at grade crossing missing tgsi	-33.883026	151.152078	1	-	install new Tactile Ground Surface Indicators	LH45	Tertiary	LOW	\$ 650
CD978	Elswick Street	Leichhardt	Local Road	crossing deficiency	at grade crossing missing tgsi	-33.882273	151.152084	1	-	install new Tactile Ground Surface Indicators	LH45	Tertiary	LOW	\$ 650
CD979	Elswick Street	Leichhardt	Local Road	crossing deficiency	at grade crossing missing tgsi	-33.88212	151.152106	1	-	install new Tactile Ground Surface Indicators	LH45	Tertiary	LOW	\$ 650
CD981	Elswick Street	Leichhardt	Local Road	crossing deficiency	poor kerb ramp alignment	-33.881286	151.152101	1	-	install new kerb ramp	LH51	Tertiary	LOW	\$ 2,500
CD986	Elswick Street	Leichhardt	Local Road	crossing deficiency	steep kerb ramp	-33.882428	151.151885	1	-	install new kerb ramp - pair	LH45	Tertiary	LOW	\$ 5,000
CD987	Elswick Street	Leichhardt	Local Road	crossing deficiency	poor kerb ramp alignment	-33.888088	151.152855	1	-	install new kerb ramp	LH54	Tertiary	LOW	\$ 2,500
CD988	Elswick Street	Leichhardt	Local Road	crossing deficiency	at grade crossing missing tgsi	-33.886972	151.152581	1	-	install new Tactile Ground Surface Indicators	LH55	Tertiary	LOW	\$ 650
CD989	Elswick Street	Leichhardt	Local Road	crossing deficiency	at grade crossing missing tgsi	-33.886166	151.152389	1	-	install new Tactile Ground Surface Indicators	LH111	Tertiary	LOW	\$ 650
CN1	Pritchard Street	Annandale	Local Road	connectivity	poor connectivity over bayview cres	-33.872127	151.172909	1	-	install new kerb ramp - pair	AN18	Secondary	LOW	\$ 5,000
CN10	Bedford Crescent	Dulwich Hill	Local Road	connectivity	inaccessible link	-33.910023	151.139994	1	-	no action	DH24	Secondary	LOW	\$ -
CN11	Blackwood Lane	Dulwich Hill	Local Road	connectivity	inaccessible link	-33.907325	151.140385	1	-	no action	DH5	Secondary	LOW	\$ -
CN12	Constitution Road	Dulwich Hill	Local Road	connectivity	potential shared zone	-33.901478	151.137106	1	-	investigate shared zone implementation	DH16	Secondary	LOW	\$ 15,000
CN13	Ewart Street	Dulwich Hill	Local Road	connectivity	inaccessible link	-33.910153	151.13764	1	-	no action	DH110	Tertiary	LOW	\$ -
CN14	Hercules Street	Dulwich Hill	Local Road	connectivity	inaccessible link	-33.908658	151.139152	1	-	no action	DH53	Secondary	LOW	\$ -
CN15	Old Canterbury Road	Dulwich Hill	State Road	connectivity	inaccessible link	-33.904419	151.139299	1	-	no action	DH83	Primary	LOW	\$ -
CN16	Terry Road	Dulwich Hill	Local Road	connectivity	inaccessible link	-33.8999	151.138617	1	-	no action	DH67	Secondary	LOW	\$ -
CN17	Prospect Street	Leichhardt	Local Road	connectivity	potential shared zone	-33.884498	151.159615	1	-	investigate shared zone implementation	LH146	Secondary	LOW	\$ 15,000
CN18	Myrtle Street	Leichhardt	Local Road	connectivity	potential shared zone	-33.886316	151.151657	1	-	investigate shared zone implementation	LH111	Tertiary	LOW	\$ 15,000
CN19	White Creek	Leichhardt	Local Road	connectivity	missing footpath connectivity	-33.882068	151.166312	1	-	no action	LH165	Secondary	LOW	\$ -
CN2	Trafalgar Street	Annandale	Local Road	connectivity	missing footpath connectivity	-33.876721	151.174546	1	-	install new kerb ramp - pair	AN102	Tertiary	LOW	\$ 5,000
CN20	White Creek	Leichhardt	Local Road	connectivity	missing footpath connectivity	-33.886776	151.163253	1	-	no action	LH157	Secondary	LOW	\$ -
CN21	Old Canterbury Road	Lewisham	State Road	connectivity	pedestrian desire line	-33.894156	151.145231	1	-	further investigation required - pedestrian refuge or crossing (signal)	LW19	Primary	LOW	\$ 15,000
CN22	Hudson Street	Lewisham	Local Road	connectivity	inaccessible link	-33.894072	151.143215	1	-	no action	LW1	Secondary	LOW	\$ -
CN23	Hudson Street	Lewisham	Local Road	connectivity	potential shared zone	-33.894051	151.144448	1	-	investigate shared zone implementation	LW5	Primary	LOW	\$ 15,000
CN24	Malthouse Way	Lewisham	Local Road	connectivity	inaccessible link	-33.892746	151.143981	1	-	no action	LW2	Secondary	LOW	\$ -
CN25	River Canoe Club	Marrickville	Local Road	connectivity	limited access between car park and path. opportunity to upgrade gate and fencing to provide access	-33.923452	151.155358	1	-	consult with Concordia Club (landowner)	MV45	Secondary	LOW	\$ -
CN26	Frazer Street	Marrickville	Regional Road	connectivity	missing crossing point	-33.901178	151.151174	1	-	install new kerb ramp - pair, new refuge island	MV77	Secondary	LOW	\$ 7,000
CN27	Shirlow Street	Marrickville	Local Road	connectivity	missing footpath connectivity	-33.90998	151.169597	1	-	further investigation required - footpath	MV207	Tertiary	LOW	\$ 5,000
CN28	Victoria Road	Marrickville	Local Road	connectivity	missing crossing point	-33.905567	151.169563	1	-	further investigation required - crossing point	MV211	Secondary	LOW	\$ 5,000
CN29	Station Street	Newtown	Local Road	connectivity	potential shared zone	-33.913998	151.153319	1	-	investigate shared zone implementation	MV189	Primary	LOW	\$ 15,000
CN3	Whites Creek Lane	Annandale	Local Road	connectivity	potential shared zone	-33.883492	151.165393	1	-	investigate shared zone implementation	LH162	Secondary	LOW	\$ 15,000
CN30	Mary Street	St Peters	Local Road	connectivity	missing footpath connectivity	-33.91314	151.172456	1	-	re-align kerb and footpath	SP36	Tertiary	LOW	\$ 7,500
CN31	Hardie Avenue	Summer Hill	Local Road	connectivity	potential shared zone	-33.890894	151.13789	1	-	investigate shared zone implementation	SH33	Primary	LOW	\$ 15,000
CN32	Old Canterbury Road	Summer Hill	State Road	connectivity	inaccessible link	-33.895058	151.142517	1	-	no action	SH17	Secondary	LOW	\$ -
CN33	Griffiths Street	Tempe	Local Road	connectivity	path terminates	-33.925278	151.156364	1	-	install new kerb ramp - pair	TE32	Secondary	LOW	\$ 5,000
CN34	View Street	Tempe	Local Road	connectivity	footpath terminates	-33.926898	151.157967	1	-	install new kerb ramp - pair	TE34	Primary	LOW	\$ 5,000
CN4	Whites Creek Lane	Annandale	Local Road	connectivity	potential shared zone	-33.885895	151.165393	1	-	investigate shared zone implementation	LH159	Secondary	LOW	\$ 15,000
CN5	Elizabeth Street	Ashfield	Local Road	connectivity	missing footpath connectivity	-33.883598	151.119215	1	-	no action	CR20	Secondary	LOW	\$ -
CN6	Beattie Street	Balmain	Local Road	connectivity	missing kerb ramp	-33.85774	151.180943	1	-	install new kerb ramp	BA8	Secondary	LOW	\$ 2,500
CN7	Jane Street	Balmain	Local Road	connectivity	missing footpath connectivity	-33.858546	151.184442	1	-	install new kerb ramp	BA44	Primary	LOW	\$ 2,500
CN8	Thames Street	Balmain	Local Road	connectivity	footpath leads to road and driveway	-33.855063	151.185892	1	-	review and implement shared zone	BA72	Secondary	LOW	\$ 40,000
CN9	Rowntree Street	Birchgrove	Local Road	connectivity	poor kerb ramp alignment	-33.85227	151.18265	1	-	install new kerb ramp - pair	BI17	Tertiary	LOW	\$ 5,000
IC10	Pyrmont Bridge Road	Annandale	State Road	infrastructure condition	uneven pavement surface	-33.885862	151.175338	1	-	re-construct footpath pavement	AN91	Secondary	LOW	\$ 200
IC101	Knox Street	Ashfield	Local Road	infrastructure condition	uneven pavement surface	-33.888555	151.12304	1	-	re-construct footpath pavement	AF90	Secondary	LOW	\$ 200
IC102	Liverpool Road	Ashfield	State Road	infrastructure condition	uneven pavement surface	-33.889394	151.132364	1	-	re-construct footpath pavement	SH28	Secondary	LOW	\$ 200
IC103	Milton Street	Ashfield	Regional Road	infrastructure condition	uneven pavement surface	-33.894804	151.119156	1	-	re-construct footpath pavement	AF141	Secondary	LOW	\$ 200
IC104	Milton Street	Ashfield	Regional Road	infrastructure condition	uneven pavement surface	-33.89465	151.118582	1	-	re-construct footpath pavement	AF141	Secondary	LOW	\$ 200
IC105	Milton Street	Ashfield	Regional Road	infrastructure condition	uneven pavement surface	-33.894973	151.119457	1	-	re-construct footpath pavement	AF142	Secondary	LOW	\$ 200
IC11	Pyrmont Bridge Road	Annandale	State Road	infrastructure condition	uneven pavement surface	-33.886002	151.175123	1	-	re-construct footpath pavement	AN90	Secondary	LOW	\$ 200
IC110	Orpington Street	Ashfield	Local Road	infrastructure condition	uneven pavement surface	-33.884715	151.133984	1	-	re-construct footpath pavement	AF137	Secondary	LOW	\$ 200
IC111	Palace Street	Ashfield	Local Road	infrastructure condition	uneven pavement surface	-33.894978	151.120047	1	-	re-construct footpath pavement	AF142	Secondary	LOW	\$ 200
IC112	Palace Street	Ashfield	Local Road	infrastructure condition	uneven pavement surface	-33.895144	151.12293	1	-	re-construct footpath pavement	AF139	Secondary	LOW	\$ 200
IC113	Palace Street	Ashfield	Local Road	infrastructure condition	uneven pavement surface	-33.894911	151.120822	1	-	re-construct footpath pavement	AF143	Secondary	LOW	\$ 200
IC114	Palace Street	Ashfield	Local Road	infrastructure condition	uneven pavement surface	-33.894892	151.120159	1	-	re-construct footpath pavement	AF142	Secondary	LOW	\$ 200
IC115	Parramatta Road	Ashfield	State Road	infrastructure condition	uneven pavement surface	-33.88019	151.131729	1	-	re-construct footpath pavement	HA69	Secondary	LOW	\$ 200
IC116	Parramatta Road	Ashfield	State Road	infrastructure condition	uneven pavement surface	-33.878404	151.130515	1	-	re-construct footpath pavement	HA68	Secondary	LOW	\$ 200
IC118	Premier Street	Ashfield	Local Road	infrastructure condition	uneven pavement surface	-33.894967	151.119758	1	-	re-construct footpath pavement	AF142	Secondary	LOW	\$ 200
IC119	Queen Street	Ashfield	Local Road	infrastructure condition	uneven pavement surface	-33.891575	151.127839	1	-	re-construct footpath pavement	AF154	Secondary	LOW	\$ 200
IC120	Queen Street	Ashfield	Local Road	infrastructure condition	uneven pavement surface	-33.892261	151.127785	1	-	re-construct footpath pavement	AF149	Secondary	LOW	\$ 200
IC121	Queen Street	Ashfield	Local Road	infrastructure condition	uneven pavement surface	-33.892643	151.127761	1	-	re-construct footpath pavement	AF149	Secondary	LOW	\$ 200
IC122	Queen Street	Ashfield	Local Road	infrastructure condition	uneven pavement surface	-33.894407	151.127639	1	-	re-construct footpath pavement	AF152	Secondary	LOW	\$ 200
IC123	Victoria Street	Ashfield	Local Road	infrastructure condition	uneven pavement surface	-33.895027	151.129933	1	-	re-construct footpath pavement	AF159	Secondary	LOW	\$ 200
IC124	Buchanan Street	Balmain	Local Road	infrastructure condition	uneven pavement surface	-33.863147	151.180097	1	-	re-construct footpath pavement	BA18	Tertiary	LOW	\$ 200
IC125	Buchanan Street	Balmain	Local Road	infrastructure condition	uneven pavement surface	-33.862534	151.180347	1	-	re-construct footpath pavement	BA18	Tertiary	LOW	\$ 200
IC126	Buchanan Street	Balmain	Local Road	infrastructure condition	uneven pavement surface	-33.862707	151.180294	1	-	re-construct footpath pavement	BA18	Tertiary	LOW	\$ 200
IC127	Buchanan Street	Balmain	Local Road	infrastructure condition	raised pavement lip	-33.862896	151.180159	1	-	repair pavement panel	BA18	Tertiary	LOW	\$ 200
IC128	Buchanan Street	Balmain	Local Road	infrastructure condition	uneven pavement surface	-33.863539	151.180493	1	-	re-construct footpath pavement	BA17	Tertiary	LOW	\$ 200
IC129	Hyam Street	Balmain	Local Road	infrastructure condition	uneven pavement surface	-33.860922	151.180949	1	-	re-construct footpath pavement	BA42	Tertiary	LOW	\$ 200
IC13	Pyrmont Bridge Road	Annandale	State Road	infrastructure condition	uneven pavement surface	-33.886071	151.17496	1	-	re-construct footpath pavement	AN90	Secondary	LOW	\$ 200
IC130	Hyam Street	Balmain	Local Road	infrastructure condition	raised pavement lip	-33.861575	151.180139	1	-	repair pavement panel	BA43	Secondary	LOW	\$ 200
IC131	Hyam Street	Balmain	Local Road	infrastructure condition	raised pavement lip	-33.860854	151.181107	1	-	repair pavement panel	BA42	Tertiary	LOW	\$ 200
IC132	Jane Street	Balmain	Local Road	infrastructure condition	raised pavement lip	-33.859278	151.184477	1	-	repair pavement panel	BA45	Secondary	LOW	\$ 200
IC134	Montague Street	Balmain	Regional Road	infrastructure condition	uneven pavement surface	-33.858554	151.177511	1	-	re-construct footpath pavement	BA48	Secondary	LOW	\$ 200
IC135	Palmer Street	Balmain	Local Road	infrastructure condition	raised pavement lip	-33.860594	151.181076	1	-	repair pavement panel	BA55	Secondary	LOW	\$ 200
IC136	Palmer Street	Balmain	Local Road	infrastructure condition	uneven pavement surface	-33.858913	151.180466	1	-	re-construct footpath pavement	BA57	Secondary	LOW	\$ 200
IC137	Palmer Street	Balmain	Local Road	infrastructure condition	uneven pavement surface	-33.859602	151.180569	1	-	re-construct footpath pavement	BA56	Secondary	LOW	\$ 200
IC138	Palmer Street	Balmain	Local Road	infrastructure condition	uneven pavement surface	-33.858306	151.180626	1	-	re-construct footpath pavement	BA58	Secondary	LOW	\$ 200
IC139	Palmer Street	Balmain	Local Road	infrastructure condition	uneven pavement surface	-33.857883	151.180753	1	-	re-construct footpath pavement	BA58	Secondary	LOW	\$ 200
IC14	Trafalgar Street	Annandale	Local Road	infrastructure condition	uneven pavement surface	-33.883548	151.171334	1	-	re-construct footpath pavement	AN107	Secondary	LOW	\$ 200
IC141	Thames Street	Balmain	Local Road	infrastructure condition	uneven pavement surface	-33.856619	151.183771	1	-	re-construct footpath pavement	BA70	Secondary	LOW	\$ 200
IC142	Wortley Street	Balmain	Local											



P4909 Inner West PAMP  
Detailed Works Program  
All Treatments  
6 August 2021

Issue ID	Street	Suburb	Classification	Category	Issue	Latitude	Longitude	Quantity	Length	Recommendation	Segment ID	Segment Hierarchy	Treatment Priority	Cost
IC145	Rowley Street	Camperdown	Local Road	infrastructure condition	raised pavement lip	-33.893262	151.172126	1	-	repair pavement panel	CA22	Tertiary	LOW	\$ 200
IC146	Croydon Road	Croydon	Local Road	infrastructure condition	uneven pavement surface	-33.880102	151.120202	1	-	re-construct footpath pavement	CR3	Secondary	LOW	\$ 200
IC147	Parramatta Road	Croydon	State Road	infrastructure condition	uneven pavement surface	-33.872536	151.125155	1	-	re-construct footpath pavement	CR30	Secondary	LOW	\$ 200
IC148	Parramatta Road	Croydon	State Road	infrastructure condition	uneven pavement surface	-33.871461	151.122472	1	-	re-construct footpath pavement	CR27	Secondary	LOW	\$ 200
IC149	Blackwood Avenue	Dulwich Hill	Local Road	infrastructure condition	uneven pavement surface	-33.906915	151.140695	1	-	re-construct footpath pavement	DH4	Secondary	LOW	\$ 200
IC15	Trafalgar Street	Annandale	Local Road	infrastructure condition	raised pavement lip	-33.884354	151.171124	1	-	repair pavement panel	AN109	Secondary	LOW	\$ 200
IC150	Blackwood Avenue	Dulwich Hill	Local Road	infrastructure condition	uneven pavement surface	-33.906881	151.140914	1	-	re-construct footpath pavement	DH4	Secondary	LOW	\$ 200
IC151	Challis Avenue	Dulwich Hill	Local Road	infrastructure condition	uneven pavement surface	-33.910233	151.144798	1	-	re-construct footpath pavement	DH8	Secondary	LOW	\$ 200
IC152	Challis Avenue	Dulwich Hill	Local Road	infrastructure condition	uneven pavement surface	-33.910446	151.145296	1	-	re-construct footpath pavement	DH8	Secondary	LOW	\$ 200
IC153	Challis Avenue	Dulwich Hill	Local Road	infrastructure condition	uneven pavement surface	-33.910065	151.144843	1	-	re-construct footpath pavement	DH8	Secondary	LOW	\$ 200
IC154	Consett Street	Dulwich Hill	Local Road	infrastructure condition	uneven pavement surface	-33.905795	151.138105	1	-	re-construct footpath pavement	DH9	Secondary	LOW	\$ 200
IC155	Consett Street	Dulwich Hill	Local Road	infrastructure condition	uneven pavement surface	-33.905883	151.138515	1	-	re-construct footpath pavement	DH9	Secondary	LOW	\$ 200
IC156	Constitution Road	Dulwich Hill	Local Road	infrastructure condition	uneven pavement surface	-33.903692	151.140775	1	-	re-construct footpath pavement	DH18	Secondary	LOW	\$ 200
IC157	Constitution Road	Dulwich Hill	Local Road	infrastructure condition	uneven pavement surface	-33.901355	151.136939	1	-	re-construct footpath pavement	DH15	Secondary	LOW	\$ 200
IC16	Trafalgar Street	Annandale	Local Road	infrastructure condition	raised pavement lip	-33.882628	151.1719	1	-	repair pavement panel	AN108	Secondary	LOW	\$ 200
IC161	Ewart Street	Dulwich Hill	Local Road	infrastructure condition	uneven pavement surface	-33.909683	151.13662	1	-	re-construct footpath pavement	DH33	Secondary	LOW	\$ 200
IC162	Ewart Street	Dulwich Hill	Local Road	infrastructure condition	uneven pavement surface	-33.909606	151.136772	1	-	re-construct footpath pavement	DH32	Secondary	LOW	\$ 200
IC163	Ewart Street	Dulwich Hill	Local Road	infrastructure condition	uneven pavement surface	-33.909616	151.137239	1	-	re-construct footpath pavement	DH32	Secondary	LOW	\$ 200
IC164	Ewart Street	Dulwich Hill	Local Road	infrastructure condition	uneven pavement surface	-33.90966	151.137396	1	-	re-construct footpath pavement	DH32	Secondary	LOW	\$ 200
IC165	Ewart Street	Dulwich Hill	Local Road	infrastructure condition	uneven pavement surface	-33.909733	151.137515	1	-	re-construct footpath pavement	DH32	Secondary	LOW	\$ 200
IC166	Ewart Street	Dulwich Hill	Local Road	infrastructure condition	uneven pavement surface	-33.90986	151.137397	1	-	re-construct footpath pavement	DH32	Secondary	LOW	\$ 200
IC167	Ewart Street	Dulwich Hill	Local Road	infrastructure condition	uneven pavement surface	-33.90967	151.13705	1	-	re-construct footpath pavement	DH32	Secondary	LOW	\$ 200
IC168	Ewart Street	Dulwich Hill	Local Road	infrastructure condition	uneven pavement surface	-33.909797	151.136192	1	-	re-construct footpath pavement	DH33	Secondary	LOW	\$ 200
IC169	Ewart Street	Dulwich Hill	Local Road	infrastructure condition	uneven pavement surface	-33.909823	151.135701	1	-	re-construct footpath pavement	DH28	Secondary	LOW	\$ 200
IC17	Trafalgar Street	Annandale	Local Road	infrastructure condition	raised pavement lip	-33.88162	151.172315	1	-	repair pavement panel	AN105	Secondary	LOW	\$ 200
IC170	Ewart Street	Dulwich Hill	Local Road	infrastructure condition	uneven pavement surface	-33.909903	151.13562	1	-	re-construct footpath pavement	DH28	Secondary	LOW	\$ 200
IC171	Ewart Street	Dulwich Hill	Local Road	infrastructure condition	uneven pavement surface	-33.911405	151.139478	1	-	re-construct footpath pavement	DH30	Secondary	LOW	\$ 200
IC172	Ewart Street	Dulwich Hill	Local Road	infrastructure condition	uneven pavement surface	-33.911422	151.139631	1	-	re-construct footpath pavement	DH30	Secondary	LOW	\$ 200
IC174	Frazer Street	Dulwich Hill	Regional Road	infrastructure condition	uneven pavement surface	-33.901011	151.147558	1	-	re-construct footpath pavement	DH36	Tertiary	LOW	\$ 200
IC175	Frazer Street	Dulwich Hill	Regional Road	infrastructure condition	uneven pavement surface	-33.900928	151.146784	1	-	re-construct footpath pavement	DH35	Tertiary	LOW	\$ 200
IC176	Frazer Street	Dulwich Hill	Regional Road	infrastructure condition	uneven pavement surface	-33.900915	151.146185	1	-	re-construct footpath pavement	DH35	Tertiary	LOW	\$ 200
IC177	Frazer Street	Dulwich Hill	Regional Road	infrastructure condition	uneven pavement surface	-33.900878	151.145804	1	-	re-construct footpath pavement	DH34	Secondary	LOW	\$ 200
IC178	Hampstead Road	Dulwich Hill	Local Road	infrastructure condition	uneven pavement surface	-33.898195	151.137649	1	-	re-construct footpath pavement	DH63	Secondary	LOW	\$ 200
IC179	Hampstead Road	Dulwich Hill	Local Road	infrastructure condition	uneven pavement surface	-33.898285	151.137756	1	-	re-construct footpath pavement	DH63	Secondary	LOW	\$ 200
IC18	Trafalgar Street	Annandale	Local Road	infrastructure condition	uneven pavement surface	-33.881508	151.172252	1	-	re-construct footpath pavement	AN105	Secondary	LOW	\$ 200
IC180	Hampstead Road	Dulwich Hill	Local Road	infrastructure condition	uneven pavement surface	-33.897286	151.136735	1	-	re-construct footpath pavement	DH62	Secondary	LOW	\$ 200
IC181	Hampstead Road	Dulwich Hill	Local Road	infrastructure condition	uneven pavement surface	-33.897889	151.137298	1	-	re-construct footpath pavement	DH62	Secondary	LOW	\$ 200
IC182	Hercules Street	Dulwich Hill	Local Road	infrastructure condition	uneven pavement surface	-33.90512	151.139887	1	-	re-construct footpath pavement	DH64	Secondary	LOW	\$ 200
IC183	Hercules Street	Dulwich Hill	Local Road	infrastructure condition	uneven pavement surface	-33.906668	151.139018	1	-	re-construct footpath pavement	DH65	Secondary	LOW	\$ 200
IC184	Hercules Street	Dulwich Hill	Local Road	infrastructure condition	raised pavement lip	-33.907027	151.138988	1	-	repair pavement panel	DH65	Secondary	LOW	\$ 200
IC185	Hercules Street	Dulwich Hill	Local Road	infrastructure condition	uneven pavement surface	-33.90864	151.138815	1	-	re-construct footpath pavement	DH53	Secondary	LOW	\$ 200
IC186	Hill Street	Dulwich Hill	Local Road	infrastructure condition	uneven pavement surface	-33.900881	151.139298	1	-	re-construct footpath pavement	DH68	Secondary	LOW	\$ 200
IC187	Hill Street	Dulwich Hill	Local Road	infrastructure condition	uneven pavement surface	-33.900676	151.138947	1	-	re-construct footpath pavement	DH68	Secondary	LOW	\$ 200
IC188	Hill Street	Dulwich Hill	Local Road	infrastructure condition	uneven pavement surface	-33.900527	151.139044	1	-	re-construct footpath pavement	DH68	Secondary	LOW	\$ 200
IC189	Hill Street	Dulwich Hill	Local Road	infrastructure condition	uneven pavement surface	-33.900801	151.139379	1	-	re-construct footpath pavement	DH68	Secondary	LOW	\$ 200
IC19	Trafalgar Street	Annandale	Local Road	infrastructure condition	raised pavement lip	-33.880786	151.172629	1	-	repair pavement panel	AN106	Secondary	LOW	\$ 200
IC190	Hill Street	Dulwich Hill	Local Road	infrastructure condition	uneven pavement surface	-33.900996	151.139755	1	-	re-construct footpath pavement	DH68	Secondary	LOW	\$ 200
IC191	Marrickville Road	Dulwich Hill	Regional Road	infrastructure condition	uneven pavement surface	-33.905952	151.145327	1	-	install new utility cover	DH77	Secondary	LOW	\$ 2,000
IC193	Ross Street	Dulwich Hill	Local Road	infrastructure condition	poorly defined kerb ramp	-33.904981	151.131779	1	-	install new kerb ramp	DH90	Secondary	LOW	\$ 2,500
IC198	Piggott Street	Dulwich Hill	Local Road	infrastructure condition	uneven pavement surface	-33.90096	151.141538	1	-	re-construct footpath pavement	DH104	Secondary	LOW	\$ 200
IC199	Piggott Street	Dulwich Hill	Local Road	infrastructure condition	uneven pavement surface	-33.901054	151.141534	1	-	re-construct footpath pavement	DH104	Secondary	LOW	\$ 200
IC20	Trafalgar Street	Annandale	Local Road	infrastructure condition	raised pavement lip	-33.881049	151.17258	1	-	repair pavement panel	AN105	Secondary	LOW	\$ 200
IC200	Piggott Street	Dulwich Hill	Local Road	infrastructure condition	uneven pavement surface	-33.901337	151.142066	1	-	re-construct footpath pavement	DH104	Secondary	LOW	\$ 200
IC201	Piggott Street	Dulwich Hill	Local Road	infrastructure condition	uneven pavement surface	-33.901883	151.143021	1	-	re-construct footpath pavement	DH101	Secondary	LOW	\$ 200
IC202	Piggott Street	Dulwich Hill	Local Road	infrastructure condition	uneven pavement surface	-33.902134	151.143397	1	-	re-construct footpath pavement	DH105	Secondary	LOW	\$ 200
IC203	Piggott Street	Dulwich Hill	Local Road	infrastructure condition	uneven pavement surface	-33.902414	151.143861	1	-	re-construct footpath pavement	DH105	Secondary	LOW	\$ 200
IC204	Piggott Street	Dulwich Hill	Local Road	infrastructure condition	uneven pavement surface	-33.902146	151.143526	1	-	re-construct footpath pavement	DH105	Secondary	LOW	\$ 200
IC205	Piggott Street	Dulwich Hill	Local Road	infrastructure condition	uneven pavement surface	-33.901846	151.143034	1	-	re-construct footpath pavement	DH101	Secondary	LOW	\$ 200
IC206	Piggott Street	Dulwich Hill	Local Road	infrastructure condition	uneven pavement surface	-33.901736	151.142851	1	-	re-construct footpath pavement	DH101	Secondary	LOW	\$ 200
IC207	Piggott Street	Dulwich Hill	Local Road	infrastructure condition	uneven pavement surface	-33.901571	151.142499	1	-	re-construct footpath pavement	DH101	Secondary	LOW	\$ 200
IC208	Piggott Street	Dulwich Hill	Local Road	infrastructure condition	uneven pavement surface	-33.90107	151.141722	1	-	re-construct footpath pavement	DH104	Secondary	LOW	\$ 200
IC209	Piggott Street	Dulwich Hill	Local Road	infrastructure condition	uneven pavement surface	-33.900644	151.140782	1	-	re-construct footpath pavement	DH103	Secondary	LOW	\$ 200
IC21	Trafalgar Street	Annandale	Local Road	infrastructure condition	uneven pavement surface	-33.880638	151.172612	1	-	re-construct footpath pavement	AN106	Secondary	LOW	\$ 200
IC210	Riverside Crescent	Dulwich Hill	Local Road	infrastructure condition	uneven pavement surface	-33.911989	151.138515	1	-	re-construct footpath pavement	MV236	Secondary	LOW	\$ 200
IC211	Tennysen Street	Dulwich Hill	Local Road	infrastructure condition	uneven pavement surface	-33.911069	151.136777	1	-	re-construct footpath pavement	DH38	Secondary	LOW	\$ 200
IC212	Terrace Road	Dulwich Hill	Local Road	infrastructure condition	uneven pavement surface	-33.908807	151.137684	1	-	re-construct footpath pavement	DH111	Tertiary	LOW	\$ 200
IC213	Terrace Road	Dulwich Hill	Local Road	infrastructure condition	uneven pavement surface	-33.90941	151.138031	1	-	re-construct footpath pavement	DH52	Secondary	LOW	\$ 200
IC214	Terrace Road	Dulwich Hill	Local Road	infrastructure condition	uneven pavement surface	-33.909504	151.137962	1	-	re-construct footpath pavement	DH39	Secondary	LOW	\$ 200
IC215	Terrace Road	Dulwich Hill	Local Road	infrastructure condition	raised pavement lip	-33.907078	151.137872	1	-	repair pavement panel	DH114	Secondary	LOW	\$ 200
IC216	Terrace Road	Dulwich Hill	Local Road	infrastructure condition	raised pavement lip	-33.908036	151.13765	1	-	repair pavement panel	DH113	Tertiary	LOW	\$ 200
IC217	Terrace Road	Dulwich Hill	Local Road	infrastructure condition	raised pavement lip	-33.907557	151.137812	1	-	repair pavement panel	DH113	Tertiary	LOW	\$ 200
IC218	Terrace Road	Dulwich Hill	Local Road	infrastructure condition	raised pavement lip	-33.908372	151.137563	1	-	repair pavement panel	DH111	Tertiary	LOW	\$ 200
IC219	Terrace Road	Dulwich Hill	Local Road	infrastructure condition	raised pavement lip	-33.906428	151.137984	1	-	repair pavement panel	DH114	Secondary	LOW	\$ 200
IC22	Trafalgar Street	Annandale	Local Road	infrastructure condition	raised pavement lip	-33.880371	151.172864	1	-	repair pavement panel	AN106	Secondary	LOW	\$ 200
IC220	Terrace Road	Dulwich Hill	Local Road	infrastructure condition	raised pavement lip	-33.906169	151.137982	1	-	repair pavement panel	DH114	Secondary	LOW	\$ 200
IC221	Terrace Road	Dulwich Hill	Local Road	infrastructure condition	raised pavement lip	-33.906036	151.138018	1	-	repair pavement panel	DH112	Secondary	LOW	\$ 200
IC222	Terrace Road	Dulwich Hill	Local Road	infrastructure condition	uneven pavement surface	-33.905382	151.137948	1	-	re-construct footpath pavement	DH112	Secondary	LOW	\$ 200
IC223	Terrace Road	Dulwich Hill	Local Road	infrastructure condition	uneven pavement surface	-33.905767	151.138039	1	-	re-construct footpath pavement	DH112	Secondary	LOW	\$ 200
IC224	Terrace Road	Dulwich Hill	Local Road	infrastructure condition	raised pavement lip	-33.905621	151.138098	1	-	repair pavement panel	DH9	Secondary	LOW	\$ 200
IC225	Terrace Road	Dulwich Hill	Local Road	infrastructure condition	uneven pavement surface	-33.905525	151.13808	1	-	re-construct footpath pavement	DH112	Secondary	LOW	\$ 200
IC226	Terrace Road	Dulwich Hill	Local Road	infrastructure condition	uneven pavement surface	-33.905163	151.137979	1	-	re-construct footpath pavement	DH112	Secondary	LOW	\$ 200
IC228	Wardell Road	Dulwich Hill	Regional Road	infrastructure condition	uneven pavement surface	-33.906477	151.145903	1	-	re-construct footpath pavement	DH121	Secondary	LOW	\$ 200
IC229	Wardell Road	Dulwich Hill	Regional Road	infrastructure condition	uneven pavement surface	-33.905026	151.147532	1	-	re-construct footpath pavement	DH123	Tertiary	LOW	\$ 200
IC23	Hutchinson Street	Annandale	Local Road	infrastructure condition	raised pavement lip	-33.875297	151.170524	1	-	repair pavement panel	AN121	Secondary	LOW	\$ 200
IC230	Wardell Road	Dulwich Hill	Regional Road	infrastructure condition	uneven pavement surface	-33.904229	151.148266	1	-	re-construct footpath pavement	MV234	Secondary	LOW	\$ 200
IC235	Marrickville Golf Club	Dulwich Hill	Local Road	infrastructure condition	uneven pavement surface	-33.913364	151.137584	1	-	re-construct footpath pavement	DH106	Tertiary	LOW	\$ 200
IC236	Marrickville Golf Club	Dulwich Hill	Local Road	infrastructure condition	uneven pavement surface	-33.913266	151.137464	1	-	re-construct footpath pavement	DH106	Tertiary	LOW	\$ 200
IC237	Wardell Road	Dulwich Hill	Regional Road	infrastructure condition	uneven pavement surface	-33.912657	151.138947	1	-	re-construct footpath pavement	MV236	Secondary	LOW	\$ 200
IC238	Wardell Road	Dulwich Hill	Regional Road	infrastructure condition	uneven pavement surface	-33.912546	151.1392	1	-	re-construct footpath pavement	MV236	Secondary	LOW	\$ 200
IC239	Wardell Road	Dulwich Hill	Regional Road	infrastructure condition	uneven pavement surface	-33.912439	151.1394	1	-	re-construct footpath pavement	MV237	Secondary	LOW	\$ 200
IC24	Trafalgar Street	Annandale	Local Road	infrastructure condition	raised pavement lip	-33.87759	151.174015	1	-	repair pavement panel	AN103	Secondary	LOW	\$ 200
IC240	Wardell Road	Dulwich Hill	Regional Road	infrastructure condition	uneven pavement surface	-33.91214	151.139853	1	-	re-construct footpath pavement	MV237	Secondary	LOW	\$ 200
IC241	Weston Street	Dulwich												



P4909 Inner West PAMP  
Detailed Works Program  
All Treatments  
6 August 2021

Issue ID	Street	Suburb	Classification	Category	Issue	Latitude	Longitude	Quantity	Length	Recommendation	Segment ID	Segment Hierarchy	Treatment Priority	Cost
IC244	Alt Street	Haberfield	Local Road	infrastructure condition	uneven pavement surface	-33.878685	151.132113	1	-	re-construct footpath pavement	HA2	Secondary	LOW	\$ 200
IC245	Bay Run	Haberfield	Local Road	infrastructure condition	uneven pavement surface	-33.871593	151.149349	1	-	re-construct footpath pavement	HA10	Secondary	LOW	\$ 200
IC246	Bay Run	Haberfield	Local Road	infrastructure condition	uneven pavement surface	-33.87192	151.149701	1	-	re-construct footpath pavement	HA10	Secondary	LOW	\$ 200
IC247	Bland Street	Haberfield	Local Road	infrastructure condition	uneven pavement surface	-33.879464	151.133366	1	-	re-construct footpath pavement	HA19	Secondary	LOW	\$ 200
IC248	Boomerang Street	Haberfield	Local Road	infrastructure condition	raised pavement lip	-33.870762	151.145227	1	-	repair pavement panel	HA22	Secondary	LOW	\$ 200
IC249	Boomerang Street	Haberfield	Local Road	infrastructure condition	raised pavement lip	-33.871493	151.144638	1	-	repair pavement panel	HA23	Secondary	LOW	\$ 200
IC25	Trafalgar Street	Annandale	Local Road	infrastructure condition	raised pavement lip	-33.877488	151.17422	1	-	repair pavement panel	AN103	Secondary	LOW	\$ 200
IC250	Boomerang Street	Haberfield	Local Road	infrastructure condition	raised pavement lip	-33.874147	151.142839	1	-	repair pavement panel	HA27	Secondary	LOW	\$ 200
IC251	Dalhousie Street	Haberfield	Local Road	infrastructure condition	uneven pavement surface	-33.882979	151.136883	1	-	re-construct footpath pavement	HA39	Secondary	LOW	\$ 200
IC252	Denman Avenue	Haberfield	Local Road	infrastructure condition	raised pavement lip	-33.879482	151.135221	1	-	repair pavement panel	HA40	Secondary	LOW	\$ 200
IC253	Denman Avenue	Haberfield	Local Road	infrastructure condition	uneven pavement surface	-33.880266	151.135457	1	-	re-construct footpath pavement	HA43	Secondary	LOW	\$ 200
IC254	Denman Avenue	Haberfield	Local Road	infrastructure condition	raised pavement lip	-33.880273	151.135543	1	-	repair pavement panel	HA43	Secondary	LOW	\$ 200
IC255	Denman Avenue	Haberfield	Local Road	infrastructure condition	uneven pavement surface	-33.880352	151.13563	1	-	re-construct footpath pavement	HA43	Secondary	LOW	\$ 200
IC256	Denman Avenue	Haberfield	Local Road	infrastructure condition	raised pavement lip	-33.881659	151.136836	1	-	repair pavement panel	HA41	Secondary	LOW	\$ 200
IC257	Denman Avenue	Haberfield	Local Road	infrastructure condition	uneven pavement surface	-33.881689	151.136846	1	-	re-construct footpath pavement	HA41	Secondary	LOW	\$ 200
IC258	Denman Avenue	Haberfield	Local Road	infrastructure condition	uneven pavement surface	-33.881729	151.137117	1	-	re-construct footpath pavement	HA41	Secondary	LOW	\$ 200
IC259	Parramatta Road	Haberfield	State Road	infrastructure condition	uneven pavement surface	-33.887803	151.142519	1	-	re-construct footpath pavement	HA78	Secondary	LOW	\$ 200
IC26	Trafalgar Street	Annandale	Local Road	infrastructure condition	raised pavement lip	-33.875971	151.174774	1	-	repair pavement panel	AN102	Tertiary	LOW	\$ 200
IC260	Parramatta Road	Haberfield	State Road	infrastructure condition	uneven pavement surface	-33.874501	151.128004	1	-	re-construct footpath pavement	HA80	Secondary	LOW	\$ 200
IC261	Ramsay Street	Haberfield	Local Road	infrastructure condition	uneven pavement surface	-33.884942	151.142595	1	-	re-construct footpath pavement	HA91	Secondary	LOW	\$ 200
IC262	Ramsay Street	Haberfield	State Road	infrastructure condition	uneven pavement surface	-33.874588	151.134224	1	-	re-construct footpath pavement	HA97	Secondary	LOW	\$ 200
IC263	Waratah Street	Haberfield	Local Road	infrastructure condition	uneven pavement surface	-33.877133	151.145712	1	-	re-construct footpath pavement	HA102	Tertiary	LOW	\$ 200
IC264	Waratah Street	Haberfield	Local Road	infrastructure condition	uneven pavement surface	-33.877289	151.1461	1	-	re-construct footpath pavement	HA102	Tertiary	LOW	\$ 200
IC265	Hardy Street	Hurlstone Park	Local Road	infrastructure condition	raised pavement lip	-33.906386	151.123618	1	-	repair pavement panel	HP2	Secondary	LOW	\$ 200
IC266	Hardy Street	Hurlstone Park	Local Road	infrastructure condition	raised pavement lip	-33.9041	151.124983	1	-	repair pavement panel	HP1	Secondary	LOW	\$ 200
IC268	Darley Road	Leichhardt	State Road	infrastructure condition	raised pavement lip	-33.877639	151.148796	1	-	repair pavement panel	LH38	Secondary	LOW	\$ 200
IC269	Allen Street	Leichhardt	Local Road	infrastructure condition	uneven pavement surface	-33.880309	151.147758	1	-	re-construct footpath pavement	LH2	Secondary	LOW	\$ 200
IC27	Nelson Street	Annandale	Local Road	infrastructure condition	uneven pavement surface	-33.879676	151.174724	1	-	re-construct footpath pavement	AN69	Secondary	LOW	\$ 200
IC272	Flood Street	Leichhardt	Local Road	infrastructure condition	uneven pavement surface	-33.877988	151.150199	1	-	re-construct footpath pavement	LH63	Tertiary	LOW	\$ 200
IC273	Flood Street	Leichhardt	Local Road	infrastructure condition	raised pavement lip	-33.878309	151.150183	1	-	repair pavement panel	LH63	Tertiary	LOW	\$ 200
IC274	Flood Street	Leichhardt	Local Road	infrastructure condition	uneven pavement surface	-33.879207	151.150165	1	-	re-construct footpath pavement	LH64	Tertiary	LOW	\$ 200
IC275	Flood Street	Leichhardt	Local Road	infrastructure condition	raised pavement lip	-33.884894	151.150049	1	-	repair pavement panel	LH62	Secondary	LOW	\$ 200
IC279	Marion Street	Leichhardt	Regional Road	infrastructure condition	uneven pavement surface	-33.884197	151.151554	1	-	re-construct footpath pavement	LH97	Secondary	LOW	\$ 200
IC28	Nelson Street	Annandale	Local Road	infrastructure condition	raised pavement lip	-33.877125	151.176064	1	-	repair pavement panel	AN66	Secondary	LOW	\$ 200
IC281	Parramatta Road	Leichhardt	State Road	infrastructure condition	uneven pavement surface	-33.889997	151.148312	1	-	re-construct footpath pavement	LH134	Secondary	LOW	\$ 200
IC285	Tebbutt Street	Leichhardt	State Road	infrastructure condition	uneven pavement surface	-33.888668	151.146981	1	-	re-construct footpath pavement	LH155	Secondary	LOW	\$ 200
IC286	William Street	Leichhardt	Local Road	infrastructure condition	uneven pavement surface	-33.877642	151.152663	1	-	re-construct footpath pavement	LH174	Secondary	LOW	\$ 200
IC287	William Street	Leichhardt	Local Road	infrastructure condition	raised pavement lip	-33.877467	151.153994	1	-	repair pavement panel	LH168	Secondary	LOW	\$ 200
IC288	William Street	Leichhardt	Local Road	infrastructure condition	raised pavement lip	-33.877533	151.154347	1	-	repair pavement panel	LH168	Secondary	LOW	\$ 200
IC291	Old Canterbury Road	Lewisham	State Road	infrastructure condition	uneven pavement surface	-33.895165	151.143491	1	-	re-construct footpath pavement	LW20	Secondary	LOW	\$ 200
IC292	Parramatta Road	Lewisham	State Road	infrastructure condition	uneven pavement surface	-33.889953	151.148913	1	-	re-construct footpath pavement	LH134	Secondary	LOW	\$ 200
IC296	Bay Run	Lilyfield	Local Road	infrastructure condition	uneven pavement surface	-33.872109	151.151512	1	-	re-construct footpath pavement	LF12	Secondary	LOW	\$ 200
IC297	Bay Run	Lilyfield	Local Road	infrastructure condition	uneven pavement surface	-33.867821	151.152079	1	-	re-construct footpath pavement	LF25	Secondary	LOW	\$ 200
IC298	Bay Run	Lilyfield	Local Road	infrastructure condition	uneven pavement surface	-33.867119	151.152618	1	-	re-construct footpath pavement	LF24	Secondary	LOW	\$ 200
IC299	Bay Run	Lilyfield	Local Road	infrastructure condition	uneven pavement surface	-33.866018	151.155478	1	-	re-construct footpath pavement	LF20	Secondary	LOW	\$ 200
IC300	Lilyfield Road	Lilyfield	Regional Road	infrastructure condition	uneven pavement surface	-33.871678	151.169116	1	-	re-construct footpath pavement	LF75	Secondary	LOW	\$ 200
IC301	Lilyfield Road	Lilyfield	Regional Road	infrastructure condition	uneven pavement surface	-33.872954	151.165581	1	-	re-construct footpath pavement	LF71	Secondary	LOW	\$ 200
IC302	Lilyfield Road	Lilyfield	Regional Road	infrastructure condition	uneven pavement surface	-33.8733	151.164623	1	-	re-construct footpath pavement	LF68	Secondary	LOW	\$ 200
IC303	Lilyfield Road	Lilyfield	Regional Road	infrastructure condition	uneven pavement surface	-33.873439	151.164074	1	-	re-construct footpath pavement	LF68	Secondary	LOW	\$ 200
IC304	Lilyfield Road	Lilyfield	Regional Road	infrastructure condition	uneven pavement surface	-33.873577	151.163525	1	-	re-construct footpath pavement	LF68	Secondary	LOW	\$ 200
IC305	Lilyfield Road	Lilyfield	Regional Road	infrastructure condition	uneven pavement surface	-33.874294	151.160758	1	-	re-construct footpath pavement	LF69	Secondary	LOW	\$ 200
IC306	Lilyfield Road	Lilyfield	Local Road	infrastructure condition	uneven pavement surface	-33.874358	151.1598	1	-	re-construct footpath pavement	LF64	Tertiary	LOW	\$ 200
IC307	Lilyfield Road	Lilyfield	Local Road	infrastructure condition	raised pavement lip	-33.873172	151.154358	1	-	repair pavement panel	LF63	Secondary	LOW	\$ 200
IC308	Lilyfield Road	Lilyfield	Local Road	infrastructure condition	raised pavement lip	-33.87395	151.157137	1	-	repair pavement panel	LF66	Secondary	LOW	\$ 200
IC309	Mary Street	Lilyfield	Local Road	infrastructure condition	uneven pavement surface	-33.867911	151.154067	1	-	re-construct footpath pavement	LF81	Tertiary	LOW	\$ 200
IC310	Beauchamp Street	Marrickville	Local Road	infrastructure condition	uneven pavement surface	-33.914136	151.143938	1	-	re-construct footpath pavement	MV16	Secondary	LOW	\$ 200
IC311	Beauchamp Street	Marrickville	Local Road	infrastructure condition	uneven pavement surface	-33.91432	151.143534	1	-	re-construct footpath pavement	MV16	Secondary	LOW	\$ 200
IC312	Beauchamp Street	Marrickville	Local Road	infrastructure condition	uneven pavement surface	-33.914347	151.143775	1	-	re-construct footpath pavement	MV16	Secondary	LOW	\$ 200
IC313	Beauchamp Street	Marrickville	Local Road	infrastructure condition	uneven pavement surface	-33.91417	151.144368	1	-	re-construct footpath pavement	MV15	Secondary	LOW	\$ 200
IC314	Byrnes Street	Marrickville	Local Road	infrastructure condition	uneven pavement surface	-33.913779	151.155462	1	-	re-construct footpath pavement	MV188	Secondary	LOW	\$ 200
IC315	Calvert Street	Marrickville	Local Road	infrastructure condition	uneven pavement surface	-33.911788	151.155566	1	-	re-construct footpath pavement	MV20	Secondary	LOW	\$ 200
IC316	Carrington Road	Marrickville	Local Road	infrastructure condition	uneven pavement surface	-33.918544	151.156192	1	-	re-construct footpath pavement	MV27	Tertiary	LOW	\$ 200
IC317	Carrington Road	Marrickville	Local Road	infrastructure condition	uneven pavement surface	-33.918146	151.15658	1	-	re-construct footpath pavement	MV28	Tertiary	LOW	\$ 200
IC318	Carrington Road	Marrickville	Local Road	infrastructure condition	uneven pavement surface	-33.917574	151.157004	1	-	re-construct footpath pavement	MV23	Tertiary	LOW	\$ 200
IC32	Parramatta Road	Annandale	State Road	infrastructure condition	uneven pavement surface	-33.887819	151.169057	1	-	re-construct footpath pavement	AN79	Secondary	LOW	\$ 200
IC325	Ewart Street	Marrickville	Local Road	infrastructure condition	uneven pavement surface	-33.914366	151.14272	1	-	re-construct footpath pavement	MV68	Secondary	LOW	\$ 200
IC326	Ewart Street	Marrickville	Local Road	infrastructure condition	uneven pavement surface	-33.914225	151.142595	1	-	re-construct footpath pavement	MV68	Secondary	LOW	\$ 200
IC327	Ewart Street	Marrickville	Local Road	infrastructure condition	uneven pavement surface	-33.91383	151.142127	1	-	re-construct footpath pavement	MV65	Secondary	LOW	\$ 200
IC328	Ewart Street	Marrickville	Local Road	infrastructure condition	uneven pavement surface	-33.91366	151.141939	1	-	re-construct footpath pavement	MV65	Secondary	LOW	\$ 200
IC330	Fitzroy Street	Marrickville	Local Road	infrastructure condition	uneven pavement surface	-33.907527	151.168086	1	-	re-construct footpath pavement	MV70	Tertiary	LOW	\$ 200
IC331	Fitzroy Street	Marrickville	Local Road	infrastructure condition	uneven pavement surface	-33.907572	151.16804	1	-	re-construct footpath pavement	MV70	Tertiary	LOW	\$ 200
IC332	Fitzroy Street	Marrickville	Local Road	infrastructure condition	uneven pavement surface	-33.907701	151.16789	1	-	re-construct footpath pavement	MV71	Tertiary	LOW	\$ 200
IC333	Fitzroy Street	Marrickville	Local Road	infrastructure condition	uneven pavement surface	-33.908156	151.167356	1	-	re-construct footpath pavement	MV71	Tertiary	LOW	\$ 200
IC334	Fitzroy Street	Marrickville	Local Road	infrastructure condition	uneven pavement surface	-33.911045	151.164243	1	-	re-construct footpath pavement	MV202	Secondary	LOW	\$ 200
IC335	Fitzroy Street	Marrickville	Local Road	infrastructure condition	uneven pavement surface	-33.90786	151.167456	1	-	re-construct footpath pavement	MV71	Tertiary	LOW	\$ 200
IC336	Fitzroy Street	Marrickville	Local Road	infrastructure condition	uneven pavement surface	-33.907164	151.168287	1	-	re-construct footpath pavement	MV70	Tertiary	LOW	\$ 200
IC337	Frazer Street	Marrickville	Regional Road	infrastructure condition	uneven pavement surface	-33.901273	151.152307	1	-	re-construct footpath pavement	MV75	Secondary	LOW	\$ 200
IC338	Frazer Street	Marrickville	Regional Road	infrastructure condition	damaged kerb ramp	-33.901189	151.150702	1	-	install new kerb ramp	MV76	Secondary	LOW	\$ 2,500
IC339	Frazer Street	Marrickville	Regional Road	infrastructure condition	uneven pavement surface	-33.901148	151.152558	1	-	re-construct footpath pavement	MV75	Secondary	LOW	\$ 200
IC34	Victoria Street	Ashfield	Local Road	infrastructure condition	uneven pavement surface	-33.894903	151.129839	1	-	re-construct footpath pavement	AF159	Secondary	LOW	\$ 200
IC340	Illawarra Road	Marrickville	Local Road	infrastructure condition	uneven pavement surface	-33.909221	151.157573	1	-	re-construct footpath pavement	MV81	Secondary	LOW	\$ 200
IC341	Illawarra Road	Marrickville	Local Road	infrastructure condition	uneven pavement surface	-33.909092	151.157821	1	-	re-construct footpath pavement	MV81	Secondary	LOW	\$ 200
IC342	Illawarra Road	Marrickville	Regional Road	infrastructure condition	uneven pavement surface	-33.918212	151.146827	1	-	re-construct footpath pavement	MV100	Secondary	LOW	\$ 200
IC343	Illawarra Road	Marrickville	Regional Road	infrastructure condition	uneven pavement surface	-33.920834	151.14406	1	-	re-construct footpath pavement	MV80	Secondary	LOW	\$ 200
IC344	Illawarra Road	Marrickville	Regional Road	infrastructure condition	uneven pavement surface	-33.920657	151.144234	1	-	re-construct footpath pavement	MV80	Secondary	LOW	\$ 200
IC348	Livingstone Road	Marrickville	Local Road	infrastructure condition	uneven pavement surface	-33.903745	151.153168	1	-	re-construct footpath pavement	MV110	Secondary	LOW	\$ 200
IC349	Livingstone Road	Marrickville	Local Road	infrastructure condition	uneven pavement surface	-33.911291	151.148695	1	-	re-construct footpath pavement	MV106	Secondary	LOW	\$ 200
IC35	Victoria Street	Ashfield	Local Road	infrastructure condition	uneven pavement surface	-33.897871	151.129555	1	-	re-construct footpath pavement	AF166	Secondary	LOW	\$ 200
IC350	Livingstone Road	Marrickville	Local Road	infrastructure condition	uneven pavement surface	-33.911536	151.148465	1	-	re-construct footpath pavement	MV122	Secondary	LOW	\$ 200
IC351	Livingstone Road	Marrickville	Local Road	infrastructure condition	uneven pavement surface	-33.912338	151.147529	1	-	re-construct footpath pavement	MV116	Secondary	LOW	\$ 200
IC352	Livingstone Road	Marrickville	Local Road	infrastructure condition	uneven pavement surface	-33.913167	151.146733	1	-	re-construct footpath pavement	MV117	Secondary	LOW	\$ 200
IC353	Livingstone Road	Marrickville	Local Road	infrastructure condition	uneven pavement surface	-33.913508	151.146458	1	-	re-construct footpath pavement	MV117	Secondary	LOW	\$ 200
IC354	Livingstone Road	Marrickville	Local Road	infrastructure condition	uneven pavement surface	-33.913676	151.146543	1						



**P4909 Inner West PAMP  
Detailed Works Program  
All Treatments  
6 August 2021**

Issue ID	Street	Suburb	Classification	Category	Issue	Latitude	Longitude	Quantity	Length	Recommendation	Segment ID	Segment Hierarchy	Treatment Priority	Cost
IC357	Livingstone Road	Marrickville	Local Road	infrastructure condition	uneven pavement surface	-33.91248	151.147629	1	-	re-construct footpath pavement	MV116	Secondary	LOW	\$ 200
IC358	Livingstone Road	Marrickville	Local Road	infrastructure condition	uneven pavement surface	-33.911787	151.148346	1	-	re-construct footpath pavement	MV122	Secondary	LOW	\$ 200
IC359	Livingstone Road	Marrickville	Local Road	infrastructure condition	uneven pavement surface	-33.911572	151.148593	1	-	re-construct footpath pavement	MV122	Secondary	LOW	\$ 200
IC36	Victoria Street	Ashfield	Local Road	infrastructure condition	raised pavement lip	-33.898017	151.129602	1	-	repair pavement panel	AF166	Secondary	LOW	\$ 200
IC362	Livingstone Road	Marrickville	Local Road	infrastructure condition	uneven pavement surface	-33.909704	151.151745	1	-	re-construct footpath pavement	MV119	Secondary	LOW	\$ 200
IC367	Llewellyn Street	Marrickville	Regional Road	infrastructure condition	uneven pavement surface	-33.904071	151.171122	1	-	re-construct footpath pavement	MV125	Secondary	LOW	\$ 200
IC368	Llewellyn Street	Marrickville	Regional Road	infrastructure condition	uneven pavement surface	-33.904027	151.171015	1	-	re-construct footpath pavement	MV126	Secondary	LOW	\$ 200
IC37	Victoria Street	Ashfield	Local Road	infrastructure condition	raised pavement lip	-33.89809	151.129571	1	-	repair pavement panel	AF167	Secondary	LOW	\$ 200
IC371	Myrtle Street	Marrickville	Local Road	infrastructure condition	uneven pavement surface	-33.915458	151.157292	1	-	re-construct footpath pavement	MV146	Tertiary	LOW	\$ 200
IC372	Premier Street	Marrickville	Local Road	infrastructure condition	raised pavement lip	-33.920737	151.153043	1	-	repair pavement panel	MV159	Secondary	LOW	\$ 200
IC373	Premier Street	Marrickville	Local Road	infrastructure condition	uneven pavement surface	-33.920544	151.152679	1	-	re-construct footpath pavement	MV161	Secondary	LOW	\$ 200
IC374	Premier Street	Marrickville	Local Road	infrastructure condition	uneven pavement surface	-33.919945	151.151605	1	-	re-construct footpath pavement	MV162	Secondary	LOW	\$ 200
IC375	Premier Street	Marrickville	Local Road	infrastructure condition	raised pavement lip	-33.919425	151.150648	1	-	repair pavement panel	MV163	Secondary	LOW	\$ 200
IC376	Premier Street	Marrickville	Local Road	infrastructure condition	uneven pavement surface	-33.918839	151.149624	1	-	re-construct footpath pavement	MV158	Tertiary	LOW	\$ 200
IC377	Premier Street	Marrickville	Local Road	infrastructure condition	uneven pavement surface	-33.918616	151.148905	1	-	re-construct footpath pavement	MV158	Tertiary	LOW	\$ 200
IC378	Premier Street	Marrickville	Local Road	infrastructure condition	uneven pavement surface	-33.918644	151.149271	1	-	re-construct footpath pavement	MV158	Tertiary	LOW	\$ 200
IC379	Premier Street	Marrickville	Local Road	infrastructure condition	uneven pavement surface	-33.918414	151.14852	1	-	re-construct footpath pavement	MV160	Tertiary	LOW	\$ 200
IC38	Victoria Street	Ashfield	Local Road	infrastructure condition	uneven pavement surface	-33.897069	151.129756	1	-	re-construct footpath pavement	AF166	Secondary	LOW	\$ 200
IC381	Renwick Street	Marrickville	Local Road	infrastructure condition	raised pavement lip	-33.919431	151.154693	1	-	repair pavement panel	MV169	Tertiary	LOW	\$ 200
IC382	Renwick Street	Marrickville	Local Road	infrastructure condition	uneven pavement surface	-33.919658	151.154756	1	-	re-construct footpath pavement	MV169	Tertiary	LOW	\$ 200
IC383	Renwick Street	Marrickville	Local Road	infrastructure condition	uneven pavement surface	-33.919481	151.154452	1	-	re-construct footpath pavement	MV169	Tertiary	LOW	\$ 200
IC384	Renwick Street	Marrickville	Local Road	infrastructure condition	uneven pavement surface	-33.918971	151.153572	1	-	re-construct footpath pavement	MV172	Tertiary	LOW	\$ 200
IC385	Renwick Street	Marrickville	Local Road	infrastructure condition	uneven pavement surface	-33.9188	151.15327	1	-	re-construct footpath pavement	MV172	Tertiary	LOW	\$ 200
IC386	Richardson Crescent	Marrickville	Regional Road	infrastructure condition	uneven pavement surface	-33.922139	151.156581	1	-	re-construct footpath pavement	MV175	Secondary	LOW	\$ 200
IC387	Richardson Crescent	Marrickville	Local Road	infrastructure condition	uneven pavement surface	-33.920799	151.155462	1	-	re-construct footpath pavement	MV173	Tertiary	LOW	\$ 200
IC388	Riverside Crescent	Marrickville	Local Road	infrastructure condition	uneven pavement surface	-33.914943	151.141807	1	-	re-construct footpath pavement	MV179	Tertiary	LOW	\$ 200
IC389	Riverside Crescent	Marrickville	Local Road	infrastructure condition	uneven pavement surface	-33.914859	151.140669	1	-	re-construct footpath pavement	MV180	Tertiary	LOW	\$ 200
IC39	Victoria Street	Ashfield	Local Road	infrastructure condition	raised pavement lip	-33.898121	151.129566	1	-	repair pavement panel	AF167	Secondary	LOW	\$ 200
IC390	Riverside Crescent	Marrickville	Local Road	infrastructure condition	uneven pavement surface	-33.914501	151.13951	1	-	re-construct footpath pavement	MV177	Tertiary	LOW	\$ 200
IC391	Riverside Crescent	Marrickville	Local Road	infrastructure condition	uneven pavement surface	-33.913864	151.139103	1	-	re-construct footpath pavement	MV177	Tertiary	LOW	\$ 200
IC392	Riverside Crescent	Marrickville	Local Road	infrastructure condition	uneven pavement surface	-33.914934	151.14049	1	-	re-construct footpath pavement	MV180	Tertiary	LOW	\$ 200
IC393	Shirlow Street	Marrickville	Local Road	infrastructure condition	uneven pavement surface	-33.912172	151.166532	1	-	re-construct footpath pavement	MV185	Secondary	LOW	\$ 200
IC394	Shirlow Street	Marrickville	Local Road	infrastructure condition	uneven pavement surface	-33.912064	151.166611	1	-	re-construct footpath pavement	MV185	Secondary	LOW	\$ 200
IC395	Shirlow Street	Marrickville	Local Road	infrastructure condition	uneven pavement surface	-33.911484	151.167485	1	-	re-construct footpath pavement	MV183	Tertiary	LOW	\$ 200
IC396	Shirlow Street	Marrickville	Local Road	infrastructure condition	uneven pavement surface	-33.911159	151.168006	1	-	re-construct footpath pavement	MV184	Tertiary	LOW	\$ 200
IC397	Shirlow Street	Marrickville	Local Road	infrastructure condition	uneven pavement surface	-33.911238	151.166069	1	-	re-construct footpath pavement	MV185	Secondary	LOW	\$ 200
IC398	Station Street	Marrickville	Local Road	infrastructure condition	uneven pavement surface	-33.91449	151.155221	1	-	re-construct footpath pavement	MV188	Secondary	LOW	\$ 200
IC399	Station Street	Marrickville	Local Road	infrastructure condition	uneven pavement surface	-33.914673	151.155948	1	-	re-construct footpath pavement	MV187	Secondary	LOW	\$ 200
IC40	Victoria Street	Ashfield	Local Road	infrastructure condition	raised pavement lip	-33.898323	151.129551	1	-	repair pavement panel	AF167	Secondary	LOW	\$ 200
IC400	Sydenham Road	Marrickville	State Road	infrastructure condition	uneven pavement surface	-33.911674	151.165012	1	-	re-construct footpath pavement	MV204	Secondary	LOW	\$ 200
IC401	Sydenham Road	Marrickville	State Road	infrastructure condition	uneven pavement surface	-33.911852	151.165257	1	-	re-construct footpath pavement	MV204	Secondary	LOW	\$ 200
IC402	Sydenham Road	Marrickville	State Road	infrastructure condition	uneven pavement surface	-33.912133	151.165602	1	-	re-construct footpath pavement	MV204	Secondary	LOW	\$ 200
IC403	Sydenham Road	Marrickville	State Road	infrastructure condition	uneven pavement surface	-33.912266	151.165714	1	-	re-construct footpath pavement	MV204	Secondary	LOW	\$ 200
IC408	Sydenham Road	Marrickville	State Road	infrastructure condition	uneven pavement surface	-33.911548	151.16461	1	-	re-construct footpath pavement	MV202	Secondary	LOW	\$ 200
IC409	Sydenham Road	Marrickville	State Road	infrastructure condition	uneven pavement surface	-33.910833	151.163767	1	-	re-construct footpath pavement	MV201	Secondary	LOW	\$ 200
IC41	Victoria Street	Ashfield	Local Road	infrastructure condition	raised pavement lip	-33.899255	151.129451	1	-	repair pavement panel	AF168	Secondary	LOW	\$ 200
IC410	Sydenham Road	Marrickville	State Road	infrastructure condition	uneven pavement surface	-33.910777	151.1637	1	-	re-construct footpath pavement	MV201	Secondary	LOW	\$ 200
IC412	Sydenham Road	Marrickville	State Road	infrastructure condition	uneven pavement surface	-33.910253	151.163254	1	-	re-construct footpath pavement	MV201	Secondary	LOW	\$ 200
IC413	Sydney Steel St	Marrickville	Local Road	infrastructure condition	uneven pavement surface	-33.909886	151.169796	1	-	re-construct footpath pavement	MV207	Tertiary	LOW	\$ 200
IC414	Sydney Steel St	Marrickville	Local Road	infrastructure condition	uneven pavement surface	-33.909656	151.170149	1	-	re-construct footpath pavement	MV206	Tertiary	LOW	\$ 200
IC415	Sydney Steel St	Marrickville	Local Road	infrastructure condition	uneven pavement surface	-33.909363	151.170621	1	-	re-construct footpath pavement	MV206	Tertiary	LOW	\$ 200
IC416	Sydney Steel St	Marrickville	Local Road	infrastructure condition	uneven pavement surface	-33.909368	151.17069	1	-	re-construct footpath pavement	MV206	Tertiary	LOW	\$ 200
IC417	Sydney Steel St	Marrickville	Local Road	infrastructure condition	uneven pavement surface	-33.909217	151.170832	1	-	re-construct footpath pavement	MV205	Secondary	LOW	\$ 200
IC418	Sydney Steel St	Marrickville	Local Road	infrastructure condition	uneven pavement surface	-33.908884	151.171283	1	-	re-construct footpath pavement	MV205	Secondary	LOW	\$ 200
IC419	Sydney Steel St	Marrickville	Local Road	infrastructure condition	uneven pavement surface	-33.909308	151.170879	1	-	re-construct footpath pavement	MV205	Secondary	LOW	\$ 200
IC42	Victoria Street	Ashfield	Local Road	infrastructure condition	raised pavement lip	-33.899546	151.129421	1	-	repair pavement panel	AF168	Secondary	LOW	\$ 200
IC420	Sydney Steel St	Marrickville	Local Road	infrastructure condition	uneven pavement surface	-33.909977	151.169925	1	-	re-construct footpath pavement	MV207	Tertiary	LOW	\$ 200
IC421	Sydney Steel St	Marrickville	Local Road	infrastructure condition	uneven pavement surface	-33.910107	151.169423	1	-	re-construct footpath pavement	MV207	Tertiary	LOW	\$ 200
IC422	Victoria Road	Marrickville	Local Road	infrastructure condition	uneven pavement surface	-33.905565	151.167827	1	-	re-construct footpath pavement	MV224	Secondary	LOW	\$ 200
IC424	Victoria Road	Marrickville	Regional Road	infrastructure condition	uneven pavement surface	-33.906504	151.164632	1	-	re-construct footpath pavement	MV215	Secondary	LOW	\$ 200
IC426	Victoria Road	Marrickville	Regional Road	infrastructure condition	uneven pavement surface	-33.911222	151.161119	1	-	re-construct footpath pavement	MV212	Secondary	LOW	\$ 200
IC43	Victoria Street	Ashfield	Local Road	infrastructure condition	raised pavement lip	-33.900012	151.129412	1	-	repair pavement panel	AF168	Secondary	LOW	\$ 200
IC432	Victoria Road	Marrickville	Local Road	infrastructure condition	uneven pavement surface	-33.914743	151.156477	1	-	re-construct footpath pavement	MV228	Secondary	LOW	\$ 200
IC433	Victoria Road	Marrickville	Local Road	infrastructure condition	uneven pavement surface	-33.914435	151.156582	1	-	re-construct footpath pavement	MV228	Secondary	LOW	\$ 200
IC434	Victoria Road	Marrickville	Local Road	infrastructure condition	uneven pavement surface	-33.914294	151.157137	1	-	re-construct footpath pavement	MV228	Secondary	LOW	\$ 200
IC435	Victoria Road	Marrickville	Local Road	infrastructure condition	uneven pavement surface	-33.914448	151.157434	1	-	re-construct footpath pavement	MV209	Secondary	LOW	\$ 200
IC436	Victoria Road	Marrickville	Local Road	infrastructure condition	uneven pavement surface	-33.914573	151.157668	1	-	re-construct footpath pavement	MV209	Secondary	LOW	\$ 200
IC437	Wardell Road	Marrickville	Regional Road	infrastructure condition	uneven pavement surface	-33.901887	151.149097	1	-	re-construct footpath pavement	DH119	Tertiary	LOW	\$ 200
IC438	Wardell Road	Marrickville	Regional Road	infrastructure condition	raised pavement lip	-33.903959	151.148933	1	-	repair pavement panel	DH120	Tertiary	LOW	\$ 200
IC439	Wardell Road	Marrickville	Regional Road	infrastructure condition	uneven pavement surface	-33.903938	151.148755	1	-	re-construct footpath pavement	MV234	Secondary	LOW	\$ 200
IC44	Victoria Street	Ashfield	Local Road	infrastructure condition	raised pavement lip	-33.900194	151.129382	1	-	repair pavement panel	AF168	Secondary	LOW	\$ 200
IC440	Wardell Road	Marrickville	Regional Road	infrastructure condition	uneven pavement surface	-33.904317	151.148424	1	-	re-construct footpath pavement	MV234	Secondary	LOW	\$ 200
IC441	Wardell Road	Marrickville	Regional Road	infrastructure condition	uneven pavement surface	-33.904429	151.148314	1	-	re-construct footpath pavement	DH122	Secondary	LOW	\$ 200
IC442	Wardell Road	Marrickville	Regional Road	infrastructure condition	uneven pavement surface	-33.906038	151.146718	1	-	re-construct footpath pavement	MV235	Tertiary	LOW	\$ 200
IC443	Wardell Road	Marrickville	Regional Road	infrastructure condition	uneven pavement surface	-33.907394	151.145164	1	-	re-construct footpath pavement	MV240	Secondary	LOW	\$ 200
IC444	Wardell Road	Marrickville	Regional Road	infrastructure condition	uneven pavement surface	-33.90774	151.144562	1	-	re-construct footpath pavement	MV232	Secondary	LOW	\$ 200
IC445	Wardell Road	Marrickville	Regional Road	infrastructure condition	uneven pavement surface	-33.907925	151.144383	1	-	re-construct footpath pavement	MV232	Secondary	LOW	\$ 200
IC446	Wardell Road	Marrickville	Regional Road	infrastructure condition	uneven pavement surface	-33.908328	151.143953	1	-	re-construct footpath pavement	MV239	Secondary	LOW	\$ 200
IC447	Wardell Road	Marrickville	Regional Road	infrastructure condition	uneven pavement surface	-33.912209	151.139998	1	-	re-construct footpath pavement	MV237	Secondary	LOW	\$ 200
IC448	Wardell Road	Marrickville	Regional Road	infrastructure condition	uneven pavement surface	-33.912516	151.139491	1	-	re-construct footpath pavement	MV237	Secondary	LOW	\$ 200
IC449	Wardell Road	Marrickville	Regional Road	infrastructure condition	uneven pavement surface	-33.91262	151.139291	1	-	re-construct footpath pavement	MV236	Secondary	LOW	\$ 200
IC45	Victoria Street	Ashfield	Local Road	infrastructure condition	uneven pavement surface	-33.900283	151.129369	1	-	re-construct footpath pavement	AF168	Secondary	LOW	\$ 200
IC450	Wardell Road	Marrickville	Regional Road	infrastructure condition	uneven pavement surface	-33.912873	151.138807	1	-	re-construct footpath pavement	MV236	Secondary	LOW	\$ 200
IC451	Warren Road	Marrickville	Local Road	infrastructure condition	uneven pavement surface	-33.915065	151.148947	1	-	re-construct footpath pavement	MV245	Secondary	LOW	\$ 200
IC455	Warren Road	Marrickville	Local Road	infrastructure condition	uneven pavement surface	-33.916408	151.151195	1	-	re-construct footpath pavement	MV248	Secondary	LOW	\$ 200
IC456	Warren Road	Marrickville	Local Road	infrastructure condition	uneven pavement surface	-33.91742	151.152982	1	-	re-construct footpath pavement	MV241	Tertiary	LOW	\$ 200
IC457	Warren Road	Marrickville	Local Road	infrastructure condition	uneven pavement surface	-33.918104	151.154194	1	-	re-construct footpath pavement	MV250	Tertiary	LOW	\$ 200
IC458	Warren Road	Marrickville	Local Road	infrastructure condition	uneven pavement surface	-33.91846	151.154647	1	-	re-construct footpath pavement	MV250	Tertiary	LOW	\$ 200
IC459	Warren Road	Marrickville	Local Road	infrastructure condition	uneven pavement surface	-33.91381	151.146756	1	-	re-construct footpath pavement	MV243	Secondary	LOW	\$ 200
IC46	Victoria Street	Ashfield	Local Road	infrastructure condition	raised pavement lip	-33.900383	151.129358	1	-	repair pavement panel	AF169	Secondary	LOW	\$ 200
IC460	Alice Street	Newtown	Regional Road	infrastructure condition	uneven pavement surface	-33.903631	151.177063	1	-	re-construct footpath pavement	NE9	Secondary	LOW	\$ 200
IC465	Phillip Street	Newtown	Local Road	infrastructure condition	uneven crossing surface	-33.898292	151.173763	1	-	install new pavement surface	NE46	Secondary	LOW	\$ 300
IC466	Station Street	Newtown	Local Road	infrastructure condition										



P4909 Inner West PAMP  
Detailed Works Program  
All Treatments  
6 August 2021

Issue ID	Street	Suburb	Classification	Category	Issue	Latitude	Longitude	Quantity	Length	Recommendation	Segment ID	Segment Hierarchy	Treatment Priority	Cost
IC47	Victoria Street	Ashfield	Local Road	infrastructure condition	uneven pavement surface	-33.900491	151.129351	1	-	re-construct footpath pavement	AF169	Secondary	LOW	\$ 200
IC470	Palace Street	Petersham	Local Road	infrastructure condition	uneven pavement surface	-33.889442	151.154448	1	-	re-construct footpath pavement	PE40	Secondary	LOW	\$ 200
IC473	Denison Street	Rozelle	Local Road	infrastructure condition	raised pavement lip	-33.866471	151.168343	1	-	repair pavement panel	RO29	Secondary	LOW	\$ 200
IC474	Denison Street	Rozelle	Local Road	infrastructure condition	uneven pavement surface	-33.869464	151.169409	1	-	re-construct footpath pavement	RO28	Tertiary	LOW	\$ 200
IC475	Denison Street	Rozelle	Local Road	infrastructure condition	uneven pavement surface	-33.869621	151.169665	1	-	re-construct footpath pavement	RO28	Tertiary	LOW	\$ 200
IC476	Denison Street	Rozelle	Local Road	infrastructure condition	raised pavement lip	-33.869676	151.169735	1	-	repair pavement panel	RO28	Tertiary	LOW	\$ 200
IC477	James Craig Road	Rozelle	Local Road	infrastructure condition	uneven pavement surface	-33.870037	151.175291	1	-	re-construct footpath pavement	RO44	Secondary	LOW	\$ 200
IC478	Lilyfield Road	Rozelle	Regional Road	infrastructure condition	uneven pavement surface	-33.868791	151.173936	1	-	re-construct footpath pavement	RO42	Secondary	LOW	\$ 200
IC479	Manning Street	Rozelle	Local Road	infrastructure condition	uneven pavement surface	-33.86558	151.166663	1	-	re-construct footpath pavement	RO52	Secondary	LOW	\$ 200
IC48	Victoria Street	Ashfield	Local Road	infrastructure condition	raised pavement lip	-33.900537	151.129332	1	-	repair pavement panel	AF169	Secondary	LOW	\$ 200
IC480	Robert Street	Rozelle	Local Road	infrastructure condition	uneven pavement surface	-33.865842	151.177478	1	-	re-construct footpath pavement	RO58	Tertiary	LOW	\$ 200
IC481	Robert Street	Rozelle	Local Road	infrastructure condition	uneven pavement surface	-33.865439	151.178104	1	-	re-construct footpath pavement	RO61	Tertiary	LOW	\$ 200
IC482	Terry Street	Rozelle	Local Road	infrastructure condition	uneven pavement surface	-33.86026	151.170471	1	-	re-construct footpath pavement	RO63	Secondary	LOW	\$ 200
IC483	Terry Street	Rozelle	Local Road	infrastructure condition	uneven pavement surface	-33.859119	151.17078	1	-	re-construct footpath pavement	RO69	Secondary	LOW	\$ 200
IC484	Terry Street	Rozelle	Local Road	infrastructure condition	damaged kerb ramp	-33.858737	151.171139	1	-	install new kerb ramp	RO64	Secondary	LOW	\$ 2,500
IC485	Terry Street	Rozelle	Local Road	infrastructure condition	uneven pavement surface	-33.859603	151.170783	1	-	re-construct footpath pavement	RO69	Secondary	LOW	\$ 200
IC486	The Crescent	Rozelle	State Road	infrastructure condition	uneven pavement surface	-33.869787	151.175182	1	-	no action	RO42	Secondary	LOW	\$ -
IC487	Victoria Road	Rozelle	State Road	infrastructure condition	uneven pavement surface	-33.868998	151.176183	1	-	re-construct footpath pavement	RO75	Secondary	LOW	\$ 200
IC488	Victoria Road	Rozelle	State Road	infrastructure condition	uneven pavement surface	-33.86722	151.17533	1	-	re-construct footpath pavement	RO70	Secondary	LOW	\$ 200
IC489	Victoria Road	Rozelle	State Road	infrastructure condition	uneven pavement surface	-33.866281	151.174601	1	-	re-construct footpath pavement	RO74	Secondary	LOW	\$ 200
IC49	Victoria Street	Ashfield	Local Road	infrastructure condition	uneven pavement surface	-33.901631	151.129451	1	-	re-construct footpath pavement	AF170	Secondary	LOW	\$ 200
IC490	Bedwin Road	St Peters	Regional Road	infrastructure condition	uneven pavement surface	-33.909069	151.17516	1	-	re-construct footpath pavement	MV18	Secondary	LOW	\$ 200
IC491	Bedwin Road	St Peters	Regional Road	infrastructure condition	uneven pavement surface	-33.909052	151.175224	1	-	re-construct footpath pavement	MV18	Secondary	LOW	\$ 200
IC492	Church Street	St Peters	Local Road	infrastructure condition	uneven pavement surface	-33.912979	151.177833	1	-	re-construct footpath pavement	SP7	Secondary	LOW	\$ 200
IC493	Edith Street	St Peters	Local Road	infrastructure condition	uneven pavement surface	-33.912383	151.173286	1	-	re-construct footpath pavement	SP35	Tertiary	LOW	\$ 200
IC494	Princes Highway	St Peters	State Road	infrastructure condition	uneven pavement surface	-33.916854	151.172236	1	-	re-construct footpath pavement	SP25	Secondary	LOW	\$ 200
IC495	Princes Highway	St Peters	State Road	infrastructure condition	uneven pavement surface	-33.919463	151.169059	1	-	re-construct footpath pavement	SP28	Secondary	LOW	\$ 200
IC496	Princes Highway	St Peters	State Road	infrastructure condition	uneven pavement surface	-33.916931	151.172492	1	-	re-construct footpath pavement	SP25	Secondary	LOW	\$ 200
IC497	Princes Highway	St Peters	State Road	infrastructure condition	uneven pavement surface	-33.916765	151.172726	1	-	re-construct footpath pavement	SP25	Secondary	LOW	\$ 200
IC50	Victoria Street	Ashfield	Local Road	infrastructure condition	raised pavement lip	-33.901178	151.129294	1	-	repair pavement panel	AF169	Secondary	LOW	\$ 200
IC503	Princes Highway	St Peters	State Road	infrastructure condition	uneven pavement surface	-33.915285	151.175019	1	-	re-construct footpath pavement	SP22	Secondary	LOW	\$ 200
IC506	Railway Avenue	Stanmore	Local Road	infrastructure condition	uneven pavement surface	-33.894384	151.169932	1	-	re-construct footpath pavement	SM38	Tertiary	LOW	\$ 200
IC507	Carlton Crescent	Summer Hill	Regional Road	infrastructure condition	uneven pavement surface	-33.889777	151.131969	1	-	re-construct footpath pavement	SH8	Secondary	LOW	\$ 200
IC508	Grosvenor Crescent	Summer Hill	Local Road	infrastructure condition	uneven pavement surface	-33.889329	151.133027	1	-	re-construct footpath pavement	SH28	Secondary	LOW	\$ 200
IC509	Henson Street	Summer Hill	Local Road	infrastructure condition	raised pavement lip	-33.897201	151.134566	1	-	repair pavement panel	SH35	Secondary	LOW	\$ 200
IC51	Victoria Street	Ashfield	Local Road	infrastructure condition	raised pavement lip	-33.902275	151.129391	1	-	repair pavement panel	AF170	Secondary	LOW	\$ 200
IC510	Henson Street	Summer Hill	Local Road	infrastructure condition	raised pavement lip	-33.897138	151.134459	1	-	repair pavement panel	SH35	Secondary	LOW	\$ 200
IC511	Henson Street	Summer Hill	Local Road	infrastructure condition	raised pavement lip	-33.896479	151.134491	1	-	repair pavement panel	SH35	Secondary	LOW	\$ 200
IC512	Herbert Street	Summer Hill	Local Road	infrastructure condition	uneven pavement surface	-33.896277	151.134181	1	-	re-construct footpath pavement	SH37	Secondary	LOW	\$ 200
IC513	James Street	Summer Hill	Local Road	infrastructure condition	uneven pavement surface	-33.897356	151.135608	1	-	re-construct footpath pavement	SH38	Secondary	LOW	\$ 200
IC514	Junction Road	Summer Hill	Local Road	infrastructure condition	raised pavement lip	-33.895271	151.137019	1	-	repair pavement panel	SH39	Secondary	LOW	\$ 200
IC515	Junction Road	Summer Hill	Local Road	infrastructure condition	raised pavement lip	-33.895166	151.134231	1	-	repair pavement panel	SH41	Secondary	LOW	\$ 200
IC516	Prospect Road	Summer Hill	Local Road	infrastructure condition	raised pavement lip	-33.89692	151.132313	1	-	repair pavement panel	SH71	Tertiary	LOW	\$ 200
IC517	Prospect Road	Summer Hill	Local Road	infrastructure condition	raised pavement lip	-33.897331	151.132235	1	-	repair pavement panel	SH72	Tertiary	LOW	\$ 200
IC518	Prospect Road	Summer Hill	Local Road	infrastructure condition	uneven pavement surface	-33.898205	151.132133	1	-	re-construct footpath pavement	SH73	Secondary	LOW	\$ 200
IC519	Prospect Road	Summer Hill	Local Road	infrastructure condition	uneven pavement surface	-33.898899	151.132096	1	-	re-construct footpath pavement	SH74	Secondary	LOW	\$ 200
IC52	Victoria Street	Ashfield	Local Road	infrastructure condition	uneven pavement surface	-33.902211	151.1292	1	-	re-construct footpath pavement	AF170	Secondary	LOW	\$ 200
IC521	Smith Street	Summer Hill	Local Road	infrastructure condition	uneven pavement surface	-33.891645	151.135695	1	-	install new utility cover	SH82	Secondary	LOW	\$ 2,000
IC522	Burrows Avenue	Sydenham	Local Road	infrastructure condition	uneven pavement surface	-33.915047	151.166471	1	-	re-construct footpath pavement	SY2	Secondary	LOW	\$ 200
IC523	Burrows Avenue	Sydenham	Local Road	infrastructure condition	uneven pavement surface	-33.914856	151.167033	1	-	re-construct footpath pavement	SY1	Secondary	LOW	\$ 200
IC524	George Street	Sydenham	Local Road	infrastructure condition	raised pavement lip	-33.914793	151.167477	1	-	repair pavement panel	SY3	Secondary	LOW	\$ 200
IC525	George Street	Sydenham	Local Road	infrastructure condition	uneven pavement surface	-33.914539	151.167214	1	-	re-construct footpath pavement	SY1	Secondary	LOW	\$ 200
IC526	Princes Highway	Sydenham	State Road	infrastructure condition	uneven pavement surface	-33.918661	151.169833	1	-	re-construct footpath pavement	SP27	Secondary	LOW	\$ 200
IC527	Princes Highway	Sydenham	State Road	infrastructure condition	uneven pavement surface	-33.919422	151.168835	1	-	re-construct footpath pavement	SP28	Secondary	LOW	\$ 200
IC528	Princes Highway	Sydenham	State Road	infrastructure condition	uneven pavement surface	-33.919945	151.168235	1	-	re-construct footpath pavement	SP29	Secondary	LOW	\$ 200
IC53	Victoria Street	Ashfield	Local Road	infrastructure condition	uneven pavement surface	-33.902968	151.129325	1	-	re-construct footpath pavement	AF164	Secondary	LOW	\$ 200
IC530	Griffiths Street	Tempe	Local Road	infrastructure condition	raised pavement lip	-33.924977	151.156729	1	-	repair pavement panel	TE32	Secondary	LOW	\$ 200
IC531	Princes Highway	Tempe	State Road	infrastructure condition	uneven pavement surface	-33.920666	151.16703	1	-	re-construct footpath pavement	TE7	Secondary	LOW	\$ 200
IC532	Princes Highway	Tempe	State Road	infrastructure condition	uneven pavement surface	-33.920729	151.166849	1	-	re-construct footpath pavement	TE7	Secondary	LOW	\$ 200
IC533	Princes Highway	Tempe	State Road	infrastructure condition	uneven pavement surface	-33.921289	151.164896	1	-	re-construct footpath pavement	TE9	Secondary	LOW	\$ 200
IC535	Princes Highway	Tempe	State Road	infrastructure condition	uneven pavement surface	-33.927701	151.157903	1	-	re-construct footpath pavement	TE30	Secondary	LOW	\$ 200
IC54	Victoria Street	Ashfield	Local Road	infrastructure condition	raised pavement lip	-33.902437	151.129203	1	-	repair pavement panel	AF170	Secondary	LOW	\$ 200
IC55	Victoria Street	Ashfield	Local Road	infrastructure condition	uneven pavement surface	-33.902599	151.129188	1	-	re-construct footpath pavement	AF170	Secondary	LOW	\$ 200
IC56	Victoria Street	Ashfield	Local Road	infrastructure condition	raised pavement lip	-33.902785	151.129167	1	-	repair pavement panel	AF164	Secondary	LOW	\$ 200
IC57	Alt Street	Ashfield	Local Road	infrastructure condition	uneven pavement surface	-33.884137	151.123853	1	-	re-construct footpath pavement	AF7	Secondary	LOW	\$ 200
IC6	Pymont Bridge Road	Annandale	State Road	infrastructure condition	uneven pavement surface	-33.886074	151.175067	1	-	re-construct footpath pavement	AN90	Secondary	LOW	\$ 200
IC61	Armstrong Street	Ashfield	Local Road	infrastructure condition	raised pavement lip	-33.897925	151.125413	1	-	repair pavement panel	AF12	Tertiary	LOW	\$ 200
IC62	Armstrong Street	Ashfield	Local Road	infrastructure condition	uneven pavement surface	-33.898283	151.125551	1	-	re-construct footpath pavement	AF13	Tertiary	LOW	\$ 200
IC63	Armstrong Street	Ashfield	Local Road	infrastructure condition	uneven pavement surface	-33.899969	151.126954	1	-	re-construct footpath pavement	AF11	Tertiary	LOW	\$ 200
IC64	Armstrong Street	Ashfield	Local Road	infrastructure condition	raised pavement lip	-33.8998	151.126815	1	-	repair pavement panel	AF11	Tertiary	LOW	\$ 200
IC66	Charlotte Street	Ashfield	Local Road	infrastructure condition	uneven pavement surface	-33.883483	151.127508	1	-	re-construct footpath pavement	AF36	Tertiary	LOW	\$ 200
IC67	Charlotte Street	Ashfield	Local Road	infrastructure condition	uneven pavement surface	-33.883115	151.127265	1	-	re-construct footpath pavement	AF36	Tertiary	LOW	\$ 200
IC68	Church Street	Ashfield	Local Road	infrastructure condition	uneven pavement surface	-33.878728	151.125311	1	-	re-construct footpath pavement	AF43	Secondary	LOW	\$ 200
IC69	Church Street	Ashfield	Local Road	infrastructure condition	raised pavement lip	-33.878341	151.125038	1	-	repair pavement panel	AF43	Secondary	LOW	\$ 200
IC7	Pymont Bridge Road	Annandale	State Road	infrastructure condition	uneven pavement surface	-33.88547	151.17603	1	-	re-construct footpath pavement	AN91	Secondary	LOW	\$ 200
IC70	Church Street	Ashfield	Local Road	infrastructure condition	raised pavement lip	-33.87677	151.124071	1	-	repair pavement panel	AF41	Tertiary	LOW	\$ 200
IC71	Church Street	Ashfield	Local Road	infrastructure condition	uneven pavement surface	-33.87707	151.124297	1	-	re-construct footpath pavement	AF41	Tertiary	LOW	\$ 200
IC72	Church Street	Ashfield	Local Road	infrastructure condition	uneven pavement surface	-33.878658	151.125437	1	-	re-construct footpath pavement	AF43	Secondary	LOW	\$ 200
IC73	Church Street	Ashfield	Local Road	infrastructure condition	uneven pavement surface	-33.880921	151.126892	1	-	re-construct footpath pavement	AF45	Tertiary	LOW	\$ 200
IC74	Clissold Street	Ashfield	Local Road	infrastructure condition	raised pavement lip	-33.895617	151.126631	1	-	repair pavement panel	AF48	Secondary	LOW	\$ 200
IC78	Elizabeth Street	Ashfield	Regional Road	infrastructure condition	uneven pavement surface	-33.888433	151.129426	1	-	re-construct footpath pavement	AF63	Secondary	LOW	\$ 200
IC79	Elizabeth Street	Ashfield	Regional Road	infrastructure condition	uneven pavement surface	-33.888327	151.129404	1	-	re-construct footpath pavement	AF63	Secondary	LOW	\$ 200
IC8	Pymont Bridge Road	Annandale	State Road	infrastructure condition	uneven pavement surface	-33.885703	151.175569	1	-	re-construct footpath pavement	AN91	Secondary	LOW	\$ 200
IC89	Frederick Street	Ashfield	State Road	infrastructure condition	uneven pavement surface	-33.882474	151.121299	1	-	re-construct footpath pavement	AF74	Secondary	LOW	\$ 200
IC9	Pymont Bridge Road	Annandale	State Road	infrastructure condition	uneven pavement surface	-33.885755	151.17548	1	-	re-construct footpath pavement	AN91	Secondary	LOW	\$ 200
IC90	Frederick Street	Ashfield	State Road	infrastructure condition	uneven pavement surface	-33.882929	151.12097	1	-	re-construct footpath pavement	AF74	Secondary	LOW	\$ 200
IC91	Frederick Street	Ashfield	State Road	infrastructure condition	uneven pavement surface	-33.884359	151.120205	1	-	re-construct footpath pavement	AF75	Secondary	LOW	\$ 200
IC93	Frederick Street	Ashfield	State Road	infrastructure condition	uneven pavement surface	-33.877205	151.128876	1	-	re-construct footpath pavement	AF68	Secondary	LOW	\$ 200
IC95	Milton Street	Ashfield	State Road	infrastructure condition	uneven pavement surface	-33.891061	151.117059	1	-	re-construct footpath pavement	AF115	Secondary	LOW	\$ 200
IC99	Milton Street	Ashfield	State Road	infrastructure condition	uneven pavement surface	-33.890965	151.117255	1	-	re-construct footpath pavement	AF115	Secondary	LOW	\$ 200
MP15	Challis Avenue	Dulwich Hill	Local Road	missing footpath	missing footpath	-33.910857	151.145213	-	35	install new footpath	DH7	Tertiary	LOW	\$ 7,000
MP17	Challis Avenue	Dulwich Hill	Local Road	missing footpath	missing footpath	-33.9109	151.144876	-	17	install new footpath	DH7	Tertiary	LOW	\$ 3,400
MP24	Canal Road	Lilyfield	Local Road	missing footpath	missing footpath	-33.87241	151.151098	-	43	install new footpath	LF13	Tertiary	LOW	\$ 8,600
MP29	Mary Street	Lilyfield	Local Road	missing footpath	missing footpath	-33.86768	151.15504	-	114	install new footpath				



P4909 Inner West PAMP  
Detailed Works Program  
All Treatments  
6 August 2021

Issue ID	Street	Suburb	Classification	Category	Issue	Latitude	Longitude	Quantity	Length	Recommendation	Segment ID	Segment Hierarchy	Treatment Priority	Cost	
MP33	Frazer Street			Local Road	missing footpath	Lilyfield	-33.869215	151.15265	-	287	install new footpath	LF43	Tertiary	LOW	\$ 57,400
MP35	Myrtle Street			Marrickville	missing footpath	Local Road	-33.915227	151.156768	-	49	install new footpath	MV146	Tertiary	LOW	\$ 9,800
MP38	Premier Street			Marrickville	missing footpath	Local Road	-33.918026	151.148074	-	20	install new footpath	MV160	Tertiary	LOW	\$ 4,000
MP45	Robert Street			Rozelle	missing footpath	Local Road	-33.86538	151.178607	-	291	install new footpath	RO61	Tertiary	LOW	\$ 58,200
MP46	Denison Street			Rozelle	missing footpath	Local Road	-33.869911	151.170122	-	116	install new footpath	RO28	Tertiary	LOW	\$ 23,200
NP12	Booth Street			Balmain	narrow footpath	Regional Road	-33.860543	151.18198	-	118	widen footpath	BA14	Secondary	LOW	\$ 23,600
NP13	Hyam Street			Balmain	narrow footpath	Local Road	-33.861451	151.180362	-	236	widen footpath	BA43	Secondary	LOW	\$ 47,200
NP15	Buchanan Street			Balmain	narrow footpath	Local Road	-33.863164	151.180334	-	165	widen footpath	BA18	Tertiary	LOW	\$ 33,000
NP16	Parramatta Road			Croydon	narrow footpath	State Road	-33.871747	151.123853	-	38	widen footpath	CR29	Secondary	LOW	\$ 7,600
NP17	Parramatta Road			Croydon	narrow footpath	State Road	-33.873056	151.125958	-	3	widen footpath	CR31	Secondary	LOW	\$ 600
NP18	Piggott Street			Dulwich Hill	narrow footpath	Local Road	-33.902035	151.143263	-	7	widen footpath	DH105	Secondary	LOW	\$ 1,400
NP2	Gordon Street			Annandale	narrow footpath	State Road	-33.886536	151.174172	-	161	investigate shared zone implementation	AN39	Secondary	LOW	\$ 15,000
NP20	Weston Street			Dulwich Hill	narrow footpath	Local Road	-33.898439	151.13994	-	7	widen footpath	DH44	Secondary	LOW	\$ 1,400
NP21	Constitution Road			Dulwich Hill	narrow footpath	Local Road	-33.902529	151.137952	-	15	widen footpath	DH17	Secondary	LOW	\$ 3,000
NP23	Elswick Street			Leichhardt	narrow footpath	Local Road	-33.888627	151.153008	-	5	widen footpath	LH53	Secondary	LOW	\$ 1,000
NP24	Mackenzie Street			Leichhardt	narrow footpath	Local Road	-33.883812	151.161257	-	136	widen footpath	LH90	Secondary	LOW	\$ 27,200
NP25	Maliyawul Street			Lilyfield	narrow footpath	Local Road	-33.870489	151.152025	-	65	widen footpath	LF11	Secondary	LOW	\$ 13,000
NP26	Perry Street			Lilyfield	narrow footpath	Local Road	-33.872601	151.155287	-	8	widen footpath	LF78	Tertiary	LOW	\$ 1,600
NP27	Glover Street			Lilyfield	narrow footpath	Local Road	-33.871799	151.157355	-	37	widen footpath	LF51	Secondary	LOW	\$ 7,400
NP28	Lilyfield Road			Lilyfield	narrow footpath	Regional Road	-33.870438	151.170706	-	22	widen footpath	RO46	Secondary	LOW	\$ 4,400
NP29	Balmain Road			Lilyfield	narrow footpath	State Road	-33.869428	151.162638	-	174	widen footpath	LF2	Secondary	LOW	\$ 34,800
NP3	Victoria Street			Ashfield	narrow footpath	Local Road	-33.899365	151.129602	-	304	widen footpath	AF168	Secondary	LOW	\$ 60,800
NP30	Grove Street			Lilyfield	narrow footpath	Local Road	-33.872636	151.164594	-	128	widen footpath	LF54	Secondary	LOW	\$ 25,600
NP31	Piper Street			Lilyfield	narrow footpath	Local Road	-33.875999	151.162517	-	292	widen footpath	LF93	Secondary	LOW	\$ 58,400
NP32	Premier Street			Marrickville	narrow footpath	Local Road	-33.921151	151.153555	-	78	widen footpath	MV159	Secondary	LOW	\$ 15,600
NP33	Warren Road			Marrickville	narrow footpath	Local Road	-33.918252	151.154425	-	4	widen footpath	MV250	Tertiary	LOW	\$ 800
NP34	Byrnes Street			Marrickville	narrow footpath	Local Road	-33.913722	151.15532	-	18	widen footpath	MV20	Secondary	LOW	\$ 3,600
NP35	Wardell Road			Marrickville	narrow footpath	Regional Road	-33.913644	151.13744	-	69	widen footpath	MV233	Secondary	LOW	\$ 13,800
NP36	Bedwin Road			Marrickville	narrow footpath	Regional Road	-33.908891	151.174979	-	92	widen footpath	MV18	Secondary	LOW	\$ 18,400
NP37	Bedwin Road			Marrickville	narrow footpath	Regional Road	-33.908878	151.175019	-	91	widen footpath	MV18	Secondary	LOW	\$ 18,200
NP38	Sydney Steel Road			Marrickville	narrow footpath	Local Road	-33.909349	151.170599	-	221	widen footpath	MV205	Secondary	LOW	\$ 44,200
NP39	Sydney Steel Road			Marrickville	narrow footpath	Local Road	-33.909385	151.17068	-	224	widen footpath	MV205	Secondary	LOW	\$ 44,800
NP4	Clissold Street			Ashfield	narrow footpath	Local Road	-33.895725	151.130002	-	429	widen footpath	AF50	Secondary	LOW	\$ 85,800
NP40	Shirlow Street			Marrickville	narrow footpath	Local Road	-33.911237	151.167889	-	12	widen footpath	MV108	Tertiary	LOW	\$ 2,400
NP41	Victoria Road			Marrickville	narrow footpath	State Road	-33.914237	151.156804	-	34	widen footpath	MV228	Secondary	LOW	\$ 6,800
NP42	Liberty Street			Newtown	narrow footpath	Local Road	-33.895627	151.17136	-	7	widen footpath	NE43	Secondary	LOW	\$ 1,400
NP43	Lennox Street			Newtown	narrow footpath	Local Road	-33.895197	151.180582	-	5	widen footpath	NE41	Secondary	LOW	\$ 1,000
NP47	Bailey Street			Newtown	narrow footpath	Local Road	-33.899395	151.177277	-	207	investigate shared zone implementation	NE59	Secondary	LOW	\$ 15,000
NP49	Manning Street			Rozelle	narrow footpath	Local Road	-33.865134	151.166133	-	211	widen footpath	RO52	Secondary	LOW	\$ 42,200
NP5	Prospect Road			Ashfield	narrow footpath	Local Road	-33.896916	151.132231	-	222	widen footpath	SH72	Tertiary	LOW	\$ 44,400
NP50	Manning Street			Rozelle	narrow footpath	Local Road	-33.865092	151.166205	-	209	widen footpath	RO52	Secondary	LOW	\$ 41,800
NP51	Robert Street			Rozelle	narrow footpath	Local Road	-33.864342	151.180406	-	106	widen footpath	RO59	Tertiary	LOW	\$ 21,200
NP52	Robert Street			Rozelle	narrow footpath	Local Road	-33.865522	151.178037	-	171	widen footpath	RO61	Tertiary	LOW	\$ 34,200
NP53	Robert Street			Rozelle	narrow footpath	Local Road	-33.866542	151.175583	-	18	widen footpath	RO57	Secondary	LOW	\$ 3,600
NP54	Victoria Road			Rozelle	narrow footpath	State Road	-33.866968	151.175101	-	44	widen footpath	RO74	Secondary	LOW	\$ 8,800
NP55	Denison Street			Rozelle	narrow footpath	Local Road	-33.869537	151.169558	-	15	widen footpath	RO28	Tertiary	LOW	\$ 3,000
NP57	St Peters Street			St Peters	narrow footpath	Local Road	-33.912305	151.177196	-	158	widen footpath	SP30	Secondary	LOW	\$ 31,600
NP58	St Peters Street			St Peters	narrow footpath	Local Road	-33.912351	151.177281	-	158	widen footpath	SP30	Secondary	LOW	\$ 31,600
NP59	Henson Street			Summer Hill	narrow footpath	Local Road	-33.894458	151.13465	-	476	widen footpath	SH36	Secondary	LOW	\$ 95,200
NP60	Nowranle Street			Summer Hill	narrow footpath	Local Road	-33.893384	151.138813	-	204	widen footpath	SH52	Secondary	LOW	\$ 40,800
NP61	James Street			Summer Hill	narrow footpath	Local Road	-33.897399	151.135239	-	127	widen footpath	SH38	Secondary	LOW	\$ 25,400
NP62	Elizabeth Street			Summer Hill	narrow footpath	Regional Road	-33.889179	151.131764	-	108	widen footpath	AG61	Secondary	LOW	\$ 21,600
OB1	Annandale Street			Annandale	Local Road	obstruction	-33.886254	151.166705	1	-	refer to maintenance	AN1	Secondary	LOW	\$ -
OB10	Nelson Street			Annandale	Local Road	obstruction	-33.87817	151.175391	1	-	notify business/property owner	AN67	Secondary	LOW	\$ -
OB100	Holden Street			Ashfield	Local Road	obstruction	-33.897375	151.125021	1	-	notify business/property owner	AF83	Tertiary	LOW	\$ -
OB1000	Victoria Road			Marrickville	Regional Road	obstruction	-33.911005	151.161333	1	-	notify business/property owner	MV212	Secondary	LOW	\$ -
OB1001	Victoria Road			Marrickville	Regional Road	obstruction	-33.911551	151.160824	1	-	notify business/property owner	MV220	Primary	LOW	\$ -
OB1002	Victoria Road			Marrickville	Local Road	obstruction	-33.914405	151.158536	1	-	refer to maintenance	MV227	Primary	LOW	\$ -
OB1003	Victoria Road			Marrickville	Local Road	obstruction	-33.914623	151.157831	1	-	notify business/property owner	MV209	Secondary	LOW	\$ -
OB1004	Victoria Road			Marrickville	Regional Road	obstruction	-33.9078	151.163607	1	-	refer to maintenance	MV217	Secondary	LOW	\$ -
OB1005	Wardell Road			Marrickville	Regional Road	obstruction	-33.906986	151.145621	1	-	notify business/property owner	MV240	Secondary	LOW	\$ -
OB1006	Warren Road			Marrickville	Local Road	obstruction	-33.914436	151.147853	1	-	no action	MV244	Secondary	LOW	\$ -
OB1007	Warren Road			Marrickville	Local Road	obstruction	-33.916583	151.151522	1	-	refer to maintenance	MV248	Secondary	LOW	\$ -
OB1008	Warren Road			Marrickville	Local Road	obstruction	-33.917158	151.152546	1	-	notify business/property owner	MV249	Secondary	LOW	\$ -
OB1009	Warren Road			Marrickville	Local Road	obstruction	-33.917744	151.153603	1	-	refer to maintenance	MV241	Tertiary	LOW	\$ -
OB101	Holden Street			Ashfield	Local Road	obstruction	-33.895572	151.125079	1	-	notify business/property owner	AF69	Tertiary	LOW	\$ -
OB1010	Albermarle Street			Newtown	Local Road	obstruction	-33.896291	151.173952	1	-	notify business/property owner	NE1	Secondary	LOW	\$ -
OB1011	Albermarle Street			Newtown	Local Road	obstruction	-33.896004	151.17468	1	-	refer to maintenance	NE1	Secondary	LOW	\$ -
OB1012	Albermarle Street			Newtown	Local Road	obstruction	-33.895962	151.174871	1	-	no action	NE1	Secondary	LOW	\$ -
OB1013	Albermarle Street			Newtown	Local Road	obstruction	-33.89591	151.175226	1	-	refer to maintenance	NE4	Secondary	LOW	\$ -
OB1014	Albermarle Street			Newtown	Local Road	obstruction	-33.895859	151.175375	1	-	refer to maintenance	NE4	Secondary	LOW	\$ -
OB1015	Alice Street			Newtown	Regional Road	obstruction	-33.903295	151.177893	1	-	notify business/property owner	NE10	Primary	LOW	\$ -
OB1016	Alice Street			Newtown	Regional Road	obstruction	-33.903466	151.17746	1	-	relocate or remove bus shelter	NE10	Primary	LOW	\$ 5,000
OB1017	Alice Street			Newtown	Regional Road	obstruction	-33.90422	151.175209	1	-	notify business/property owner	NE7	Secondary	LOW	\$ -
OB1018	Alice Street			Newtown	Regional Road	obstruction	-33.904716	151.173974	1	-	notify business/property owner	NE6	Secondary	LOW	\$ -
OB1019	Alice Street			Newtown	Regional Road	obstruction	-33.904719	151.173856	1	-	notify business/property owner	NE6	Secondary	LOW	\$ -
OB102	Holden Street			Ashfield	Local Road	obstruction	-33.893827	151.125158	1	-	notify business/property owner	AF67	Secondary	LOW	\$ -
OB1020	Alice Street			Newtown	Regional Road	obstruction	-33.904731	151.173484	1	-	no action	NE6	Secondary	LOW	\$ -
OB1021	Bailey Street			Newtown	Local Road	obstruction	-33.899605	151.177372	1	-	no action	NE59	Secondary	LOW	\$ -
OB1022	Bedford Street			Newtown	Local Road	obstruction	-33.897561	151.177834	1	-	no action	NE15	Primary	LOW	\$ -
OB1023	Bedford Street			Newtown	Local Road	obstruction	-33.897584	151.177674	1	-	no action	NE15	Primary	LOW	\$ -
OB1024	Bedford Street			Newtown	Local Road	obstruction	-33.897602	151.177553	1	-	install contrasting threshold	NE15	Primary	LOW	\$ 5,000
OB1025	Bedford Street			Newtown	Local Road	obstruction	-33.897553	151.176771	1	-	no action	NE20	Secondary	LOW	\$ -
OB1026	Bedford Street			Newtown	Local Road	obstruction	-33.897442	151.176194	1	-	no action	NE20	Secondary	LOW	\$ -
OB1027	Bedford Street			Newtown	Local Road	obstruction	-33.897398	151.175939	1	-	no action	NE20	Secondary	LOW	\$ -
OB1028	Bedford Street			Newtown	Local Road	obstruction	-33.897218	151.17547	1	-	no action	NE19	Secondary	LOW	\$ -
OB1029	Bedford Street			Newtown	Local Road	obstruction	-33.897179	151.175317	1	-	no action	NE19	Secondary	LOW	\$ -
OB103	Liverpool Road			Ashfield	State Road	obstruction	-33.889908	151.131028	1	-	review and relocate double pole signpost	AF98	Primary	LOW	\$ 500
OB1030	Bedford Street			Newtown	Local Road	obstruction	-33.89712	151.175174	1	-	no action	NE19	Secondary	LOW	\$ -
OB1031	Bedford Street			Newtown	Local Road	obstruction	-33.896573	151.174071	1	-	no action	NE18	Secondary	LOW	\$ -
OB1032	Bedford Street			Newtown	Local Road	obstruction	-33.896521	151.173977	1	-	no action	NE18	Secondary	LOW	\$ -
OB1033	Bedford Street			Newtown	Local Road	obstruction	-33.89599	151.17317	1	-	no action	NE17	Secondary	LOW	\$ -
OB1034	Bedford Street			Newtown	Local Road	obstruction	-33.895918	151.173065	1	-	no action	NE17	Secondary	LOW	\$ -
OB1035	Bedford Street			Newtown	Local Road	obstruction	-33.895582	151.172425	1	-	no action	NE16	Secondary	LOW	\$ -
OB1036	Bedford Street			Newtown	Local Road	obstruction	-33.895359	151.171898	1	-	relocate signpost	NE16	Secondary	LOW	\$ 300



P4909 Inner West PAMP  
Detailed Works Program  
All Treatments  
6 August 2021

Issue ID	Street	Suburb	Classification	Category	Issue	Latitude	Longitude	Quantity	Length	Recommendation	Segment ID	Segment Hierarchy	Treatment Priority	Cost
OB1037	Bedford Street	Newtown	Local Road	obstruction	power pole narrows footpath	-33.895299	151.17176	1	-	no action	NE16	Secondary	LOW	\$ -
OB1038	Edgeware Road	Newtown	Regional Road	obstruction	overhanging vegetation - property	-33.904263	151.17314	1	-	notify business/property owner	NE23	Primary	LOW	\$ -
OB1039	Edgeware Road	Newtown	Regional Road	obstruction	overhanging vegetation narrows footpath - property	-33.906801	151.174292	1	-	notify business/property owner	NE32	Primary	LOW	\$ -
OB104	Liverpool Road	Ashfield	State Road	obstruction	overhanging vegetation narrows footpath - property	-33.887616	151.121471	1	-	notify business/property owner	AF106	Primary	LOW	\$ -
OB1040	Edgeware Road	Newtown	Regional Road	obstruction	overhanging vegetation narrows footpath - property	-33.907411	151.174611	1	-	notify business/property owner	NE21	Primary	LOW	\$ -
OB1041	Edgeware Road	Newtown	Regional Road	obstruction	overhanging vegetation narrows footpath - property	-33.906016	151.173749	1	-	notify business/property owner	NE31	Primary	LOW	\$ -
OB1042	Enmore Road	Newtown	State Road	obstruction	store stand narrows footpath	-33.898111	151.177685	1	-	notify business/property owner	NE34	Primary	LOW	\$ -
OB1043	King Street	Newtown	Local Road	obstruction	storefront narrows footpath - property	-33.904764	151.180484	1	-	notify business/property owner	NE55	Primary	LOW	\$ -
OB1044	Lennox Street	Newtown	Local Road	obstruction	power pole narrows footpath	-33.895206	151.18061	1	-	no action	NE41	Secondary	LOW	\$ -
OB1045	Lennox Street	Newtown	Local Road	obstruction	empty pit narrows footpath	-33.895191	151.180457	1	-	install new footpath	NE41	Secondary	LOW	\$ 200
OB1046	Lennox Street	Newtown	Local Road	obstruction	overhanging vegetation - property	-33.895758	151.178799	1	-	notify business/property owner	NE42	Secondary	LOW	\$ -
OB1047	Lord Street	Newtown	Local Road	obstruction	tree narrows footpath	-33.907477	151.178559	1	-	no action	NE28	Primary	LOW	\$ -
OB1048	Station Street	Newtown	Local Road	obstruction	overhanging vegetation narrows footpath - property	-33.898797	151.176582	1	-	notify business/property owner	NE58	Secondary	LOW	\$ -
OB1049	Station Street	Newtown	Local Road	obstruction	tree narrows footpath	-33.898909	151.176625	1	-	no action	NE58	Secondary	LOW	\$ -
OB105	Milton Street	Ashfield	Regional Road	obstruction	overhanging vegetation	-33.894628	151.11885	1	-	refer to maintenance	AF141	Secondary	LOW	\$ -
OB1050	Station Street	Newtown	Local Road	obstruction	overhanging vegetation narrows footpath	-33.899305	151.176773	1	-	refer to maintenance	NE58	Secondary	LOW	\$ -
OB1051	Station Street	Newtown	Local Road	obstruction	overhanging vegetation narrows footpath	-33.899436	151.176874	1	-	refer to maintenance	NE59	Secondary	LOW	\$ -
OB1052	Station Street	Newtown	Local Road	obstruction	overhanging vegetation narrows footpath	-33.899583	151.176915	1	-	refer to maintenance	NE59	Secondary	LOW	\$ -
OB1053	Station Street	Newtown	Local Road	obstruction	overhanging vegetation narrows footpath	-33.899723	151.176936	1	-	refer to maintenance	NE59	Secondary	LOW	\$ -
OB1054	Station Street	Newtown	Local Road	obstruction	overhanging vegetation narrows footpath - property	-33.899714	151.176998	1	-	notify business/property owner	NE59	Secondary	LOW	\$ -
OB1055	Station Street	Newtown	Local Road	obstruction	overhanging vegetation narrows footpath	-33.899792	151.177037	1	-	refer to maintenance	NE59	Secondary	LOW	\$ -
OB1056	Station Street	Newtown	Local Road	obstruction	overhanging vegetation narrows footpath - property	-33.899526	151.176819	1	-	notify business/property owner	NE59	Secondary	LOW	\$ -
OB1057	Wells Street	Newtown	Local Road	obstruction	tree narrows footpath	-33.905451	151.179712	1	-	no action	NE60	Secondary	LOW	\$ -
OB1058	Wells Street	Newtown	Local Road	obstruction	tree narrows footpath	-33.905754	151.178773	1	-	no action	NE65	Secondary	LOW	\$ -
OB1059	Wells Street	Newtown	Local Road	obstruction	tree narrows footpath	-33.906307	151.177031	1	-	no action	NE63	Secondary	LOW	\$ -
OB106	Milton Street	Ashfield	Regional Road	obstruction	overhanging vegetation - property	-33.894117	151.117845	1	-	notify business/property owner	AF140	Secondary	LOW	\$ -
OB1060	Wells Street	Newtown	Local Road	obstruction	overhanging vegetation narrows footpath - property	-33.9067	151.17575	1	-	notify business/property owner	NE62	Secondary	LOW	\$ -
OB1061	Wells Street	Newtown	Local Road	obstruction	signpost narrows footpath	-33.906926	151.175042	1	-	relocate signpost	NE61	Secondary	LOW	\$ 300
OB1062	Brighton Street	Petersham	Local Road	obstruction	overhanging vegetation narrows footpath - property	-33.892422	151.15684	1	-	notify business/property owner	PE11	Secondary	LOW	\$ -
OB1063	Brighton Street	Petersham	Local Road	obstruction	overhanging vegetation narrows footpath	-33.892534	151.152327	1	-	refer to maintenance	PE7	Tertiary	LOW	\$ -
OB1064	Brighton Street	Petersham	Local Road	obstruction	overhanging vegetation narrows footpath	-33.89255	151.152499	1	-	refer to maintenance	PE6	Tertiary	LOW	\$ -
OB1065	Brighton Street	Petersham	Local Road	obstruction	overhanging vegetation narrows footpath	-33.892694	151.15202	1	-	refer to maintenance	PE7	Tertiary	LOW	\$ -
OB1066	Brighton Street	Petersham	Local Road	obstruction	overhanging vegetation narrows footpath - property	-33.892889	151.151465	1	-	notify business/property owner	PE7	Tertiary	LOW	\$ -
OB1067	Brighton Street	Petersham	Local Road	obstruction	overhanging vegetation narrows footpath	-33.893042	151.150965	1	-	refer to maintenance	PE5	Secondary	LOW	\$ -
OB1068	Livingstone Road	Petersham	State Road	obstruction	overhanging vegetation narrows footpath - property	-33.900355	151.153373	1	-	notify business/property owner	PE26	Secondary	LOW	\$ -
OB1069	Livingstone Road	Petersham	State Road	obstruction	overhanging vegetation narrows footpath - property	-33.900082	151.153422	1	-	notify business/property owner	PE26	Secondary	LOW	\$ -
OB107	Milton Street	Ashfield	Regional Road	obstruction	overhanging vegetation narrows footpath - property	-33.894484	151.118235	1	-	notify business/property owner	AF141	Secondary	LOW	\$ -
OB1070	Livingstone Road	Petersham	State Road	obstruction	overhanging vegetation narrows footpath - property	-33.897868	151.153801	1	-	notify business/property owner	PE24	Secondary	LOW	\$ -
OB1071	Livingstone Road	Petersham	State Road	obstruction	overhanging vegetation narrows footpath - property	-33.898348	151.153514	1	-	notify business/property owner	PE24	Secondary	LOW	\$ -
OB1072	Livingstone Road	Petersham	State Road	obstruction	overhanging vegetation narrows footpath - property	-33.899184	151.153455	1	-	notify business/property owner	PE25	Primary	LOW	\$ -
OB1073	Livingstone Road	Petersham	State Road	obstruction	overhanging vegetation narrows footpath - property	-33.89984	151.153574	1	-	notify business/property owner	PE26	Secondary	LOW	\$ -
OB1074	Livingstone Road	Petersham	State Road	obstruction	overhanging vegetation - property	-33.899741	151.153598	1	-	notify business/property owner	PE26	Secondary	LOW	\$ -
OB1075	New Canterbury Road	Petersham	State Road	obstruction	overhanging vegetation narrows footpath - property	-33.895924	151.155314	1	-	notify business/property owner	PE30	Primary	LOW	\$ -
OB1076	Palace Street	Petersham	Local Road	obstruction	overhanging vegetation narrows footpath - property	-33.890254	151.154289	1	-	notify business/property owner	PE41	Primary	LOW	\$ -
OB1077	Palace Street	Petersham	Local Road	obstruction	overhanging vegetation narrows footpath - property	-33.890545	151.154438	1	-	notify business/property owner	PE42	Secondary	LOW	\$ -
OB1078	Palace Street	Petersham	Local Road	obstruction	overhanging vegetation - property	-33.89024	151.154447	1	-	notify business/property owner	PE41	Primary	LOW	\$ -
OB1079	Palace Street	Petersham	Local Road	obstruction	overhanging vegetation narrows footpath - property	-33.898962	151.154458	1	-	notify business/property owner	PE41	Primary	LOW	\$ -
OB108	Milton Street	Ashfield	Regional Road	obstruction	overhanging vegetation - property	-33.894762	151.118842	1	-	notify business/property owner	AF141	Secondary	LOW	\$ -
OB1080	Railway Terrace	Petersham	State Road	obstruction	overhanging vegetation narrows footpath - property	-33.89415	151.150266	1	-	notify business/property owner	PE48	Primary	LOW	\$ -
OB1081	Terminus Street	Petersham	Local Road	obstruction	overhanging vegetation narrows footpath - property	-33.893439	151.154922	1	-	notify business/property owner	PE59	Primary	LOW	\$ -
OB1082	Terminus Street	Petersham	Local Road	obstruction	tree narrows footpath	-33.893527	151.156418	1	-	no action	PE58	Primary	LOW	\$ -
OB1083	Terminus Street	Petersham	Local Road	obstruction	overhanging vegetation narrows footpath - property	-33.89349	151.156705	1	-	notify business/property owner	PE58	Primary	LOW	\$ -
OB1084	Trafalgar Street	Petersham	Regional Road	obstruction	overhanging vegetation narrows footpath - property	-33.894838	151.15185	1	-	notify business/property owner	PE64	Secondary	LOW	\$ -
OB1085	West Street	Petersham	Regional Road	obstruction	overhanging vegetation narrows footpath - property	-33.893343	151.150341	1	-	notify business/property owner	PE65	Primary	LOW	\$ -
OB1086	York Crescent	Petersham	Local Road	obstruction	overhanging vegetation narrows footpath - property	-33.893485	151.158018	1	-	notify business/property owner	PE21	Secondary	LOW	\$ -
OB1087	York Crescent	Petersham	Local Road	obstruction	overhanging vegetation	-33.893736	151.158527	1	-	refer to maintenance	PE21	Secondary	LOW	\$ -
OB1088	York Crescent	Petersham	Local Road	obstruction	damaged fence narrows footpath	-33.893824	151.158753	1	-	notify property owner	SM15	Secondary	LOW	\$ -
OB1089	Anzac Bridge	Rozelle	State Road	obstruction	light post narrows footpath	-33.868003	151.182266	1	-	relocate light post	RO8	Secondary	LOW	\$ 10,000
OB109	Milton Street	Ashfield	Regional Road	obstruction	power pole narrows footpath	-33.894901	151.119061	1	-	no action	AF141	Secondary	LOW	\$ -
OB1090	Anzac Bridge	Rozelle	State Road	obstruction	overhanging vegetation narrows footpath	-33.868175	151.181154	1	-	refer to maintenance	RO7	Secondary	LOW	\$ -
OB1091	Darling Street	Rozelle	Regional Road	obstruction	bus shelter narrows footpath	-33.863341	151.170331	1	-	relocate or remove bus shelter	RO24	Primary	LOW	\$ 5,000
OB1092	Darling Street	Rozelle	Regional Road	obstruction	storefront narrows footpath - property	-33.86272	151.170818	1	-	notify business/property owner	RO18	Primary	LOW	\$ -
OB1093	Denison Street	Rozelle	Local Road	obstruction	overhanging vegetation narrows footpath - property	-33.869165	151.169108	1	-	notify business/property owner	RO31	Tertiary	LOW	\$ -
OB1094	Denison Street	Rozelle	Local Road	obstruction	overhanging vegetation narrows footpath - property	-33.869115	151.16917	1	-	notify business/property owner	RO31	Tertiary	LOW	\$ -
OB1095	Denison Street	Rozelle	Local Road	obstruction	overhanging vegetation narrows footpath - property	-33.867834	151.168842	1	-	notify business/property owner	RO30	Secondary	LOW	\$ -
OB1096	Denison Street	Rozelle	Local Road	obstruction	overhanging vegetation narrows footpath - property	-33.867264	151.168548	1	-	notify business/property owner	RO33	Secondary	LOW	\$ -
OB1097	Denison Street	Rozelle	Local Road	obstruction	overhanging vegetation narrows footpath - property	-33.866662	151.168222	1	-	notify business/property owner	RO29	Secondary	LOW	\$ -
OB1098	Denison Street	Rozelle	Local Road	obstruction	overhanging vegetation - property	-33.866295	151.168088	1	-	notify business/property owner	RO29	Secondary	LOW	\$ -
OB1099	Denison Street	Rozelle	Local Road	obstruction	overhanging vegetation narrows footpath - property	-33.87025	151.170424	1	-	notify business/property owner	RO28	Tertiary	LOW	\$ -
OB11	Nelson Street	Annandale	Local Road	obstruction	overhanging vegetation narrows footpath - property	-33.883984	151.172807	1	-	notify business/property owner	AN71	Primary	LOW	\$ -
OB110	Milton Street	Ashfield	Regional Road	obstruction	overhanging vegetation narrows footpath - property	-33.894973	151.119202	1	-	notify business/property owner	AF142	Secondary	LOW	\$ -
OB1100	Denison Street	Rozelle	Local Road	obstruction	vehicle narrows footpath	-33.869556	151.169575	6	-	install new wheel stops	RO28	Tertiary	LOW	\$ 9,000
OB1101	Denison Street	Rozelle	Local Road	obstruction	vehicle narrows footpath	-33.869651	151.169796	22	-	install new wheel stops	RO28	Tertiary	LOW	\$ 33,000
OB1102	Evans Street	Rozelle	Local Road	obstruction	overhanging vegetation narrows footpath	-33.86705	151.171801	1	-	refer to maintenance	RO36	Primary	LOW	\$ -
OB1103	Evans Street	Rozelle	Local Road	obstruction	overhanging vegetation narrows footpath - property	-33.865882	151.171464	1	-	notify business/property owner	RO36	Primary	LOW	\$ -
OB1104	Evans Street	Rozelle	Local Road	obstruction	overhanging vegetation narrows footpath - property	-33.86683	151.169957	1	-	notify business/property owner	RO35	Secondary	LOW	\$ -
OB1105	Evans Street	Rozelle	Local Road	obstruction	overhanging vegetation narrows footpath - property	-33.867314	151.169144	1	-	notify business/property owner	RO35	Secondary	LOW	\$ -
OB1106	Evans Street	Rozelle	Local Road	obstruction	tree narrows footpath	-33.867269	151.169179	1	-	no action	RO35	Secondary	LOW	\$ -
OB1107	Evans Street	Rozelle	Local Road	obstruction	overhanging vegetation narrows footpath - property	-33.866936	151.169518	1	-	notify business/property owner	RO35	Secondary	LOW	\$ -
OB1108	Evans Street	Rozelle	Local Road	obstruction	tree narrows footpath	-33.866671	151.169898	1	-	no action	RO35	Secondary	LOW	\$ -
OB1109	Evans Street	Rozelle	Local Road	obstruction	overhanging vegetation narrows footpath	-33.865704	151.171534	1	-	refer to maintenance	RO36	Primary	LOW	\$ -
OB111	Norton Street	Ashfield	Regional Road	obstruction	overhanging vegetation narrows footpath - property	-33.890877	151.12653	1	-	notify business/property owner	AF121	Primary	LOW	\$ -
OB1110	Gordon Street	Rozelle	Regional Road	obstruction	overhanging vegetation narrows footpath - property	-33.868427	151.172835	1	-	notify business/property owner	RO40	Secondary	LOW	\$ -
OB1111	James Craig Road	Rozelle	Local Road	obstruction	power pole narrows footpath	-33.870032	151.175247	1	-	no action	RO44	Secondary	LOW	\$ -
OB1112	James Craig Road	Rozelle	Local Road	obstruction	vehicles narrows footpath	-33.870094	151.175291	1	-	no action	RO44	Secondary	LOW	\$ -
OB1113	Lilyfield Road	Rozelle	Regional Road	obstruction	overhanging vegetation narrows footpath - property	-33.868614	151.172596	1	-	notify business/property owner	RO41	Secondary	LOW	\$ -
OB1114	Lilyfield Road	Rozelle	Regional Road	obstruction	overhanging vegetation narrows footpath - property	-33.868251	151.175436	1	-	notify business/property owner	RO44	Secondary	LOW	\$ -
OB1115	Lilyfield Road	Rozelle	Regional Road	obstruction	overhanging vegetation narrows footpath - property	-33.868328	151.175364	1	-	notify business/property owner	RO44	Secondary	LOW	\$ -
OB1116	Lilyfield Road	Rozelle	Regional Road	obstruction	overhanging vegetation narrows footpath	-33.868535	151.174467	1	-	refer to maintenance	RO42	Secondary	LOW	\$ -
OB1117	Lilyfield Road	Rozelle	Regional Road	obstruction	overhanging vegetation narrows footpath	-33.870921	151.170159	1	-	refer to maintenance	RO45	Secondary	LOW	\$ -
OB1118	Lilyfield Road	Rozelle	Regional Road	obstruction	overhanging vegetation narrows footpath	-33.871061	151.169977	1	-	refer to maintenance	RO45	Secondary	LOW	\$ -
OB1119	Lilyfield Road	Rozelle	Regional Road	obstruction	overhanging vegetation narrows footpath	-33.871252	151.169666	1	-	refer to maintenance	RO45	Secondary	LOW	\$ -
OB112	Norton Street	Ashfield	Regional Road	obstruction	power pole narrows footpath	-33.890318	151.124906	1	-	no action	AF117	Primary	LOW	\$ -
OB1120	Lilyfield Road	Rozelle	Regional Road	obstruction										



P4909 Inner West PAMP  
Detailed Works Program  
All Treatments  
6 August 2021

Issue ID	Street	Suburb	Classification	Category	Issue	Latitude	Longitude	Quantity	Length	Recommendation	Segment ID	Segment Hierarchy	Treatment Priority	Cost
OB1122	Manning Street	Rozelle	Local Road	obstruction	overhanging vegetation narrows footpath	-33.86267	151.164305	1	-	refer to maintenance	RO50	Tertiary	LOW	\$ -
OB1123	Manning Street	Rozelle	Local Road	obstruction	power pole narrows footpath	-33.864892	151.165975	1	-	no action	RO49	Secondary	LOW	\$ -
OB1124	Manning Street	Rozelle	Local Road	obstruction	overhanging vegetation narrows footpath - property	-33.865494	151.166525	1	-	notify business/property owner	RO52	Secondary	LOW	\$ -
OB1125	Mullens Street	Rozelle	Local Road	obstruction	overhanging vegetation narrows footpath - property	-33.863044	151.176495	1	-	notify business/property owner	RO53	Secondary	LOW	\$ -
OB1126	Mullens Street	Rozelle	Local Road	obstruction	overhanging vegetation narrows footpath - property	-33.865494	151.177023	1	-	notify business/property owner	RO55	Tertiary	LOW	\$ -
OB1127	Mullens Street	Rozelle	Regional Road	obstruction	overhanging vegetation narrows footpath - property	-33.865819	151.176886	1	-	notify business/property owner	RO58	Tertiary	LOW	\$ -
OB1128	Robert Street	Rozelle	Regional Road	obstruction	power pole narrows footpath	-33.866526	151.175593	1	-	no action	RO57	Secondary	LOW	\$ -
OB1129	Robert Street	Rozelle	Local Road	obstruction	vehicles and signpost narrows footpath	-33.865519	151.17795	1	-	relocate signpost	RO61	Tertiary	LOW	\$ 300
OB113	Norton Street	Ashfield	Regional Road	obstruction	overhanging vegetation narrows footpath - property	-33.890113	151.124261	1	-	notify business/property owner	AF120	Primary	LOW	\$ -
OB1130	Robert Street	Rozelle	Local Road	obstruction	damaged signpost narrows footpath	-33.865815	151.17752	1	-	install new signpost	RO58	Tertiary	LOW	\$ 250
OB1131	Robert Street	Rozelle	Local Road	obstruction	overhanging vegetation narrows footpath	-33.864088	151.1804	1	-	refer to maintenance	RO59	Tertiary	LOW	\$ -
OB1132	Robert Street	Rozelle	Local Road	obstruction	overhanging vegetation narrows footpath	-33.864136	151.180326	1	-	refer to maintenance	RO59	Tertiary	LOW	\$ -
OB1133	Robert Street	Rozelle	Local Road	obstruction	vehicle narrows footpath	-33.865201	151.178691	1	-	no action	RO61	Tertiary	LOW	\$ -
OB1134	Robert Street	Rozelle	Local Road	obstruction	power pole narrows footpath	-33.865306	151.178573	1	-	no action	RO61	Tertiary	LOW	\$ -
OB1135	Robert Street	Rozelle	Local Road	obstruction	power pole narrows footpath	-33.865493	151.177902	1	-	no action	RO58	Tertiary	LOW	\$ -
OB1136	Terry Street	Rozelle	Local Road	obstruction	comms pillar narrows footpath	-33.860645	151.168899	1	-	no action	RO68	Secondary	LOW	\$ -
OB1137	Terry Street	Rozelle	Local Road	obstruction	electricity box narrows footpath	-33.860716	151.169348	1	-	no action	RO68	Secondary	LOW	\$ -
OB1138	The Crescent	Rozelle	State Road	obstruction	overhanging vegetation narrows footpath	-33.869623	151.175255	1	-	refer to maintenance	RO44	Secondary	LOW	\$ -
OB1139	Victoria Road	Rozelle	State Road	obstruction	overhanging vegetation narrows footpath	-33.860964	151.164791	1	-	refer to maintenance	RO84	Secondary	LOW	\$ -
OB114	Norton Street	Ashfield	Regional Road	obstruction	power pole narrows footpath	-33.889834	151.123812	1	-	no action	AF120	Primary	LOW	\$ -
OB1140	Victoria Road	Rozelle	State Road	obstruction	overhanging vegetation narrows footpath	-33.866909	151.175057	1	-	refer to maintenance	RO74	Secondary	LOW	\$ -
OB1141	Victoria Road	Rozelle	State Road	obstruction	overhanging vegetation narrows footpath	-33.866175	151.173975	1	-	refer to maintenance	RO73	Secondary	LOW	\$ -
OB1142	Victoria Road	Rozelle	State Road	obstruction	signpost narrows footpath	-33.86713	151.175253	1	-	relocate signpost	RO70	Secondary	LOW	\$ 300
OB1143	Victoria Road	Rozelle	State Road	obstruction	signpost narrows footpath	-33.866965	151.175495	1	-	relocate signpost	RO57	Secondary	LOW	\$ 300
OB1144	Victoria Road	Rozelle	State Road	obstruction	signpost narrows footpath	-33.867299	151.175741	1	-	relocate signpost	RO70	Secondary	LOW	\$ 300
OB1145	Victoria Road	Rozelle	State Road	obstruction	signpost narrows footpath	-33.86736	151.175753	1	-	relocate signpost	RO70	Secondary	LOW	\$ 300
OB1146	Victoria Road	Rozelle	State Road	obstruction	overhanging vegetation narrows footpath	-33.867444	151.175894	1	-	refer to maintenance	RO70	Secondary	LOW	\$ -
OB1147	Victoria Road	Rozelle	State Road	obstruction	overhanging vegetation narrows footpath - property	-33.867573	151.176024	1	-	notify business/property owner	RO70	Secondary	LOW	\$ -
OB1148	Victoria Road	Rozelle	State Road	obstruction	light post narrows footpath	-33.867585	151.176033	1	-	relocate light post	RO70	Secondary	LOW	\$ 10,000
OB1149	Campbell Street	St Peters	Regional Road	obstruction	vehicle narrows footpath	-33.912418	151.179064	1	-	no action	SP2	Secondary	LOW	\$ -
OB115	Norton Street	Ashfield	Regional Road	obstruction	power pole narrows footpath	-33.889745	151.12357	1	-	no action	AF120	Primary	LOW	\$ -
OB1150	Church Street	St Peters	Local Road	obstruction	overhanging vegetation narrows footpath	-33.912216	151.178483	1	-	refer to maintenance	SP6	Secondary	LOW	\$ -
OB1151	Church Street	St Peters	Local Road	obstruction	electricity box narrows footpath	-33.912271	151.178413	1	-	no action	SP6	Secondary	LOW	\$ -
OB1152	Church Street	St Peters	Local Road	obstruction	power pole narrows footpath	-33.912421	151.178455	1	-	no action	SP6	Secondary	LOW	\$ -
OB1153	Church Street	St Peters	Local Road	obstruction	overhanging vegetation narrows footpath - property	-33.912441	151.17838	1	-	notify business/property owner	SP6	Secondary	LOW	\$ -
OB1154	Church Street	St Peters	Local Road	obstruction	power pole narrows footpath	-33.912985	151.177889	1	-	no action	SP7	Secondary	LOW	\$ -
OB1155	Church Street	St Peters	Local Road	obstruction	overhanging vegetation narrows footpath - property	-33.913099	151.177724	1	-	notify business/property owner	SP7	Secondary	LOW	\$ -
OB1156	Church Street	St Peters	Local Road	obstruction	power pole narrows footpath	-33.91316	151.177736	1	-	no action	SP7	Secondary	LOW	\$ -
OB1157	Church Street	St Peters	Local Road	obstruction	electricity box narrows footpath	-33.913377	151.177539	1	-	no action	SP7	Secondary	LOW	\$ -
OB1158	Edith Street	St Peters	Local Road	obstruction	vehicle narrows footpath	-33.912538	151.173465	1	-	no action	SP35	Tertiary	LOW	\$ -
OB1159	Edith Street	St Peters	Local Road	obstruction	bin narrows footpath	-33.912903	151.173822	1	-	no action	SP35	Tertiary	LOW	\$ -
OB116	Norton Street	Ashfield	Regional Road	obstruction	overhanging vegetation - property	-33.889642	151.12321	1	-	notify business/property owner	AF119	Primary	LOW	\$ -
OB1160	Edith Street	St Peters	Local Road	obstruction	overhanging vegetation - property	-33.914377	151.175295	1	-	notify business/property owner	SP21	Primary	LOW	\$ -
OB1161	Edith Street	St Peters	Local Road	obstruction	tree narrows footpath	-33.914657	151.175568	1	-	no action	SP21	Primary	LOW	\$ -
OB1162	Edith Street	St Peters	Local Road	obstruction	overhanging vegetation narrows footpath - property	-33.914665	151.17558	1	-	notify business/property owner	SP21	Primary	LOW	\$ -
OB1163	King Street	St Peters	State Road	obstruction	signpost narrows footpath	-33.907704	151.181318	1	-	relocate signpost	SP11	Primary	LOW	\$ 300
OB1164	Princes Highway	St Peters	State Road	obstruction	overhanging vegetation narrows footpath	-33.917724	151.171543	1	-	refer to maintenance	SP8	Secondary	LOW	\$ -
OB1165	Princes Highway	St Peters	State Road	obstruction	double pole signpost narrows footpath	-33.914498	151.177265	1	-	review and relocate double pole signpost	SP19	Primary	LOW	\$ 500
OB1166	Princes Highway	St Peters	State Road	obstruction	overhanging vegetation narrows footpath - property	-33.913733	151.178012	1	-	notify business/property owner	SP18	Primary	LOW	\$ -
OB1167	Princes Highway	St Peters	State Road	obstruction	overhanging vegetation narrows footpath - property	-33.911839	151.179742	1	-	notify business/property owner	SP15	Secondary	LOW	\$ -
OB1168	St Peters Street	St Peters	Local Road	obstruction	trees narrows footpath	-33.911931	151.177513	1	-	no action	SP31	Secondary	LOW	\$ -
OB1169	St Peters Street	St Peters	Local Road	obstruction	overhanging vegetation - property	-33.912075	151.177491	1	-	notify business/property owner	SP31	Secondary	LOW	\$ -
OB117	Norton Street	Ashfield	Regional Road	obstruction	overhanging vegetation narrows footpath - property	-33.889477	151.12283	1	-	notify business/property owner	AF119	Primary	LOW	\$ -
OB1170	St Peters Street	St Peters	Local Road	obstruction	overhanging vegetation narrows footpath	-33.912302	151.177289	1	-	refer to maintenance	SP30	Secondary	LOW	\$ -
OB1171	St Peters Street	St Peters	Local Road	obstruction	overhanging vegetation - property	-33.912475	151.177064	1	-	notify business/property owner	SP30	Secondary	LOW	\$ -
OB1172	St Peters Street	St Peters	Local Road	obstruction	overhanging vegetation narrows footpath	-33.912768	151.17686	1	-	refer to maintenance	SP30	Secondary	LOW	\$ -
OB1173	Unwins Bridge Road	St Peters	Regional Road	obstruction	overhanging vegetation - property	-33.910458	151.175154	1	-	notify business/property owner	SP32	Secondary	LOW	\$ -
OB1174	Unwins Bridge Road	St Peters	Regional Road	obstruction	bins narrows footpath	-33.910456	151.175178	1	-	no action	SP32	Secondary	LOW	\$ -
OB1175	Aubery Street	Stammore	Local Road	obstruction	overgrown vegetation	-33.895287	151.161547	1	-	refer to maintenance	SM14	Primary	LOW	\$ -
OB1176	Percival Road	Stammore	Local Road	obstruction	overhanging vegetation narrows footpath - property	-33.890427	151.165282	1	-	notify business/property owner	SM29	Primary	LOW	\$ -
OB1177	Carlton Crescent	Summer Hill	Regional Road	obstruction	overhanging vegetation narrows footpath - property	-33.889789	151.131868	1	-	notify business/property owner	SH8	Secondary	LOW	\$ -
OB1178	Carlton Crescent	Summer Hill	Regional Road	obstruction	overhanging vegetation narrows footpath - property	-33.889866	151.13269	1	-	notify business/property owner	SH9	Secondary	LOW	\$ -
OB1179	Carlton Crescent	Summer Hill	Regional Road	obstruction	overhanging vegetation narrows footpath - property	-33.890194	151.137799	1	-	notify business/property owner	SH14	Primary	LOW	\$ -
OB118	Norton Street	Ashfield	Regional Road	obstruction	signpost narrows footpath	-33.890277	151.124981	1	-	relocate signpost	AF117	Primary	LOW	\$ 300
OB1180	Clissold Street	Summer Hill	Local Road	obstruction	overhanging vegetation narrows footpath - property	-33.89585	151.132192	1	-	notify business/property owner	AF46	Tertiary	LOW	\$ -
OB1181	Clissold Street	Summer Hill	Local Road	obstruction	signposts narrows footpath	-33.895881	151.132265	1	-	relocate signpost	AF46	Tertiary	LOW	\$ 300
OB1182	Grosvenor Crescent	Summer Hill	Local Road	obstruction	signpost narrows footpath	-33.890614	151.140383	1	-	relocate signpost	SH22	Secondary	LOW	\$ 300
OB1183	Grosvenor Crescent	Summer Hill	Local Road	obstruction	signpost narrows footpath	-33.889958	151.138438	1	-	relocate signpost	SH20	Primary	LOW	\$ 300
OB1184	Grosvenor Crescent	Summer Hill	Local Road	obstruction	overhanging vegetation narrows footpath	-33.889997	151.138556	1	-	refer to maintenance	SH20	Primary	LOW	\$ -
OB1185	Grosvenor Crescent	Summer Hill	Local Road	obstruction	overhanging vegetation - property	-33.889449	151.134094	1	-	notify business/property owner	SH29	Secondary	LOW	\$ -
OB1186	Hardie Avenue	Summer Hill	Local Road	obstruction	signpost narrows footpath	-33.891454	151.137235	1	-	relocate signpost	SH34	Primary	LOW	\$ 300
OB1187	Henson Street	Summer Hill	Local Road	obstruction	overhanging vegetation narrows footpath - property	-33.89641	151.134636	1	-	notify business/property owner	SH35	Secondary	LOW	\$ -
OB1188	Henson Street	Summer Hill	Local Road	obstruction	overhanging vegetation narrows footpath	-33.896975	151.134589	1	-	refer to maintenance	SH35	Secondary	LOW	\$ -
OB1189	Herbert Street	Summer Hill	Local Road	obstruction	overhanging vegetation narrows footpath	-33.896396	151.134414	1	-	refer to maintenance	SH37	Secondary	LOW	\$ -
OB119	Norton Street	Ashfield	Local Road	obstruction	overhanging vegetation - property	-33.891536	151.131496	1	-	notify business/property owner	AF118	Primary	LOW	\$ -
OB1190	Herbert Street	Summer Hill	Local Road	obstruction	overhanging vegetation - property	-33.896362	151.133802	1	-	notify business/property owner	SH37	Secondary	LOW	\$ -
OB1191	Herbert Street	Summer Hill	Local Road	obstruction	overhanging vegetation narrows footpath	-33.89633	151.133231	1	-	refer to maintenance	SH37	Secondary	LOW	\$ -
OB1192	Herbert Street	Summer Hill	Local Road	obstruction	tree narrows footpath	-33.896316	151.13286	1	-	no action	SH37	Secondary	LOW	\$ -
OB1193	James Street	Summer Hill	Local Road	obstruction	overhanging vegetation narrows footpath - property	-33.897406	151.135099	1	-	notify business/property owner	SH38	Secondary	LOW	\$ -
OB1194	James Street	Summer Hill	Local Road	obstruction	overhanging vegetation narrows footpath	-33.897379	151.134777	1	-	refer to maintenance	SH38	Secondary	LOW	\$ -
OB1195	Junction Road	Summer Hill	Local Road	obstruction	overhanging vegetation narrows footpath - property	-33.895019	151.133776	1	-	notify business/property owner	SH41	Secondary	LOW	\$ -
OB1196	Junction Road	Summer Hill	Local Road	obstruction	overhanging vegetation narrows footpath - property	-33.895033	151.134017	1	-	notify business/property owner	SH41	Secondary	LOW	\$ -
OB1197	Junction Road	Summer Hill	Local Road	obstruction	overhanging vegetation narrows footpath	-33.895404	151.138291	1	-	refer to maintenance	SH44	Primary	LOW	\$ -
OB1198	Junction Road	Summer Hill	Local Road	obstruction	overhanging vegetation narrows footpath - property	-33.895484	151.138097	1	-	notify business/property owner	SH44	Primary	LOW	\$ -
OB1199	Junction Road	Summer Hill	Local Road	obstruction	comms pillar narrows footpath	-33.895484	151.137717	1	-	no action	SH44	Primary	LOW	\$ -
OB12	Bignell Lane	Annandale	Local Road	obstruction	vehicles narrows footpath	-33.886518	151.175276	1	-	no action	AN19	Secondary	LOW	\$ -
OB120	Old Canterbury Road	Ashfield	State Road	obstruction	overhanging vegetation narrows footpath - property	-33.904589	151.128531	1	-	notify business/property owner	AF130	Primary	LOW	\$ -
OB1200	Junction Road	Summer Hill	Local Road	obstruction	overhanging vegetation narrows footpath	-33.895394	151.136947	1	-	refer to maintenance	SH39	Secondary	LOW	\$ -
OB1201	Junction Road	Summer Hill	Local Road	obstruction	overhanging vegetation narrows footpath - property	-33.895162	151.134446	1	-	notify business/property owner	SH41	Secondary	LOW	\$ -
OB1202	Junction Road	Summer Hill	Local Road	obstruction	overhanging vegetation narrows footpath - property	-33.895072	151.132938	1	-	notify business/property owner	SH40	Secondary	LOW	\$ -
OB1203	Liverpool Road	Summer Hill	State Road	obstruction	overhanging vegetation narrows footpath - property	-33.888623	151.134166	1	-	notify business/property owner	AF95	Primary	LOW	\$ -
OB1204	Nowranie Street	Summer Hill	Local Road	obstruction	overhanging vegetation narrows footpath - property	-33.893803	151.138876	1	-	notify business/property owner	SH50	Secondary	LOW	\$ -
OB1205	Nowranie Street	Summer Hill	Local Road	obstruction	overhanging vegetation narrows footpath - property	-33.894688	151.138665	1	-	notify business/property owner	SH53	Secondary	LOW	\$ -
OB1206	Nowranie Street	Summer Hill	Local Road	obstruction	overhanging vegetation narrows footpath - property	-33.894937	151.138693	1	-	notify business/property owner</				



P4909 Inner West PAMP  
Detailed Works Program  
All Treatments  
6 August 2021

Issue ID	Street	Suburb	Classification	Category	Issue	Latitude	Longitude	Quantity	Length	Recommendation	Segment ID	Segment Hierarchy	Treatment Priority	Cost
OB1208	Old Canterbury Road	Summer Hill	State Road	obstruction	overhanging vegetation narrows footpath - property	-33.895636	151.138407	1	-	notify business/property owner	SH56	Primary	LOW	\$ -
OB1209	Old Canterbury Road	Summer Hill	State Road	obstruction	overhanging vegetation - property	-33.899307	151.133269	1	-	notify business/property owner	SH61	Secondary	LOW	\$ -
OB121	Old Canterbury Road	Ashfield	State Road	obstruction	overhanging vegetation	-33.903103	151.129889	1	-	refer to maintenance	AF129	Primary	LOW	\$ -
OB1210	Old Canterbury Road	Summer Hill	State Road	obstruction	overhanging vegetation - property	-33.898725	151.133994	1	-	notify business/property owner	SH60	Tertiary	LOW	\$ -
OB1211	Old Canterbury Road	Summer Hill	State Road	obstruction	overhanging vegetation narrows footpath	-33.898613	151.134177	1	-	refer to maintenance	SH60	Tertiary	LOW	\$ -
OB1212	Old Canterbury Road	Summer Hill	State Road	obstruction	overhanging vegetation	-33.8981	151.134903	1	-	refer to maintenance	SH59	Tertiary	LOW	\$ -
OB1213	Old Canterbury Road	Summer Hill	State Road	obstruction	overhanging vegetation narrows footpath - property	-33.897788	151.135326	1	-	notify business/property owner	SH59	Tertiary	LOW	\$ -
OB1214	Prospect Road	Summer Hill	Local Road	obstruction	overhanging vegetation narrows footpath - property	-33.891528	151.132467	1	-	notify business/property owner	SH65	Secondary	LOW	\$ -
OB1215	Prospect Road	Summer Hill	Local Road	obstruction	overhanging vegetation - property	-33.891034	151.132349	1	-	notify business/property owner	SH65	Secondary	LOW	\$ -
OB1216	Prospect Road	Summer Hill	Local Road	obstruction	overhanging vegetation narrows footpath - property	-33.890204	151.132287	1	-	notify business/property owner	SH64	Secondary	LOW	\$ -
OB1217	Prospect Road	Summer Hill	Local Road	obstruction	overhanging vegetation narrows footpath - property	-33.890225	151.13239	1	-	notify business/property owner	SH64	Secondary	LOW	\$ -
OB1218	Prospect Road	Summer Hill	Local Road	obstruction	double pole signpost narrows footpath	-33.89578	151.13235	1	-	review and relocate double pole signpost	SH70	Secondary	LOW	\$ 500
OB1219	Prospect Road	Summer Hill	Local Road	obstruction	overhanging vegetation narrows footpath - property	-33.895692	151.132344	1	-	notify business/property owner	SH70	Secondary	LOW	\$ -
OB122	Orpington Street	Ashfield	Local Road	obstruction	overhanging vegetation - property	-33.885536	151.131952	1	-	notify business/property owner	AF136	Secondary	LOW	\$ -
OB1220	Prospect Road	Summer Hill	Local Road	obstruction	double pole signpost narrows footpath	-33.894341	151.132353	1	-	review and relocate double pole signpost	SH69	Secondary	LOW	\$ 500
OB1221	Prospect Road	Summer Hill	Local Road	obstruction	overhanging vegetation narrows footpath - property	-33.892446	151.132376	1	-	notify business/property owner	SH66	Secondary	LOW	\$ -
OB1222	Prospect Road	Summer Hill	Local Road	obstruction	overhanging vegetation narrows footpath - property	-33.893074	151.132456	1	-	notify business/property owner	SH67	Secondary	LOW	\$ -
OB1223	Prospect Road	Summer Hill	Local Road	obstruction	overhanging vegetation narrows footpath - property	-33.895082	151.132458	1	-	notify business/property owner	SH70	Secondary	LOW	\$ -
OB1224	Prospect Road	Summer Hill	Local Road	obstruction	overhanging vegetation - property	-33.895917	151.132485	1	-	notify business/property owner	SH71	Tertiary	LOW	\$ -
OB1225	Prospect Road	Summer Hill	Local Road	obstruction	overhanging vegetation narrows footpath - property	-33.89746	151.1323	1	-	notify business/property owner	SH72	Tertiary	LOW	\$ -
OB1226	Prospect Road	Summer Hill	Local Road	obstruction	overhanging vegetation narrows footpath - property	-33.896094	151.132324	1	-	notify business/property owner	SH71	Tertiary	LOW	\$ -
OB1227	Prospect Road	Summer Hill	Local Road	obstruction	overhanging vegetation narrows footpath	-33.898381	151.132188	1	-	refer to maintenance	SH73	Secondary	LOW	\$ -
OB1228	Prospect Road	Summer Hill	Local Road	obstruction	overhanging vegetation narrows footpath	-33.900752	151.131985	1	-	refer to maintenance	AF126	Primary	LOW	\$ -
OB1229	Smith Street	Summer Hill	Local Road	obstruction	overhanging vegetation - property	-33.892613	151.141483	1	-	notify business/property owner	SH88	Secondary	LOW	\$ -
OB123	Elizabeth Street	Ashfield	Regional Road	obstruction	overhanging vegetation narrows footpath - property	-33.887778	151.128204	1	-	notify business/property owner	AF62	Primary	LOW	\$ -
OB1230	Smith Street	Summer Hill	Local Road	obstruction	overhanging vegetation narrows footpath	-33.892567	151.143629	1	-	refer to maintenance	SH89	Secondary	LOW	\$ -
OB1231	Smith Street	Summer Hill	Local Road	obstruction	overhanging vegetation narrows footpath	-33.89275	151.143353	1	-	refer to maintenance	SH89	Secondary	LOW	\$ -
OB1232	Smith Street	Summer Hill	Local Road	obstruction	overhanging vegetation narrows footpath - property	-33.892687	151.141399	1	-	notify business/property owner	SH88	Secondary	LOW	\$ -
OB1233	Smith Street	Summer Hill	Local Road	obstruction	overhanging vegetation narrows footpath	-33.892655	151.141207	1	-	refer to maintenance	SH88	Secondary	LOW	\$ -
OB1234	Smith Street	Summer Hill	Local Road	obstruction	overhanging vegetation narrows footpath - property	-33.892398	151.139973	1	-	notify business/property owner	SH87	Secondary	LOW	\$ -
OB1235	Smith Street	Summer Hill	Local Road	obstruction	overhanging vegetation narrows footpath - property	-33.89228	151.139623	1	-	notify business/property owner	SH86	Secondary	LOW	\$ -
OB1236	Smith Street	Summer Hill	Local Road	obstruction	overhanging vegetation narrows footpath - property	-33.891626	151.135691	1	-	notify business/property owner	SH82	Secondary	LOW	\$ -
OB1237	Smith Street	Summer Hill	Local Road	obstruction	overhanging vegetation narrows footpath - property	-33.891682	151.133357	1	-	notify business/property owner	SH80	Secondary	LOW	\$ -
OB1238	Smith Street	Summer Hill	Local Road	obstruction	overhanging vegetation narrows footpath	-33.891717	151.133095	1	-	refer to maintenance	SH80	Secondary	LOW	\$ -
OB1239	Smith Street	Summer Hill	Local Road	obstruction	overhanging vegetation narrows footpath - property	-33.891658	151.132517	1	-	notify business/property owner	SH80	Secondary	LOW	\$ -
OB124	Palace Street	Ashfield	Local Road	obstruction	overhanging vegetation narrows footpath - property	-33.894885	151.11944	1	-	notify business/property owner	AF142	Secondary	LOW	\$ -
OB1240	Smith Street	Summer Hill	Local Road	obstruction	overhanging vegetation narrows footpath	-33.891625	151.132686	1	-	refer to maintenance	SH80	Secondary	LOW	\$ -
OB1241	George Street	Sydenham	Local Road	obstruction	overhanging vegetation narrows footpath	-33.914928	151.167396	1	-	refer to maintenance	SY3	Secondary	LOW	\$ -
OB1242	George Street	Sydenham	Local Road	obstruction	overhanging vegetation	-33.915137	151.167812	1	-	refer to maintenance	SY3	Secondary	LOW	\$ -
OB1243	George Street	Sydenham	Local Road	obstruction	overhanging vegetation narrows footpath - property	-33.915055	151.1677	1	-	notify business/property owner	SY3	Secondary	LOW	\$ -
OB1244	George Street	Sydenham	Local Road	obstruction	overhanging vegetation narrows footpath - property	-33.914883	151.167527	1	-	notify business/property owner	SY3	Secondary	LOW	\$ -
OB1245	Railway Road	Sydenham	State Road	obstruction	overhanging vegetation narrows footpath - property	-33.917867	151.167932	1	-	notify business/property owner	SY8	Primary	LOW	\$ -
OB1246	Railway Road	Sydenham	State Road	obstruction	traffic post narrows footpath	-33.917816	151.167886	1	-	widen footpath	SY8	Primary	LOW	\$ 200
OB1247	Griffiths Street	Tempe	Local Road	obstruction	signpost narrows footpath	-33.925114	151.156541	1	-	relocate signpost	TE32	Secondary	LOW	\$ 300
OB1248	Griffiths Street	Tempe	Local Road	obstruction	overhanging vegetation narrows footpath - property	-33.924809	151.156794	1	-	notify business/property owner	TE31	Secondary	LOW	\$ -
OB1249	Griffiths Street	Tempe	Local Road	obstruction	overhanging vegetation narrows footpath - property	-33.925257	151.156471	1	-	notify business/property owner	TE32	Secondary	LOW	\$ -
OB125	Palace Street	Ashfield	Local Road	obstruction	overhanging vegetation narrows footpath - property	-33.894981	151.119999	1	-	notify business/property owner	AF142	Secondary	LOW	\$ -
OB1250	Griffiths Street	Tempe	Local Road	obstruction	tree narrows footpath	-33.925553	151.15624	1	-	no action	TE32	Secondary	LOW	\$ -
OB1251	Griffiths Street	Tempe	Local Road	obstruction	tree narrows footpath	-33.925648	151.156208	1	-	no action	TE32	Secondary	LOW	\$ -
OB1252	Princes Highway	Tempe	State Road	obstruction	power pole narrows footpath	-33.920511	151.167822	1	-	no action	SP29	Secondary	LOW	\$ -
OB1253	Princes Highway	Tempe	State Road	obstruction	overhanging vegetation narrows footpath	-33.927547	151.158059	1	-	refer to maintenance	TE30	Secondary	LOW	\$ -
OB1254	Princes Highway	Tempe	State Road	obstruction	power pole narrows footpath	-33.927121	151.158386	1	-	no action	TE34	Primary	LOW	\$ -
OB1255	Richardson Crescent	Tempe	Regional Road	obstruction	overhanging vegetation narrows footpath	-33.922736	151.156358	1	-	refer to maintenance	MV175	Secondary	LOW	\$ -
OB1256	Richardson Crescent	Tempe	Regional Road	obstruction	overhanging vegetation narrows footpath	-33.92238	151.156466	1	-	refer to maintenance	MV175	Secondary	LOW	\$ -
OB1257	Union Street	Tempe	Local Road	obstruction	vehicles narrows footpath	-33.922195	151.161165	1	-	no action	TE18	Secondary	LOW	\$ -
OB1258	Unwins Bridge Road	Tempe	Regional Road	obstruction	double pole signpost narrows footpath	-33.921341	151.159594	1	-	review and relocate double pole signpost	TE22	Secondary	LOW	\$ 500
OB1259	Unwins Bridge Road	Tempe	Regional Road	obstruction	double pole signpost narrows footpath	-33.919024	151.162882	1	-	review and relocate double pole signpost	TE27	Secondary	LOW	\$ 500
OB126	Palace Street	Ashfield	Local Road	obstruction	overhanging vegetation narrows footpath - property	-33.895137	151.122247	1	-	notify business/property owner	AF139	Secondary	LOW	\$ -
OB1260	View Street	Tempe	Local Road	obstruction	overhanging vegetation narrows footpath - property	-33.92669	151.15808	1	-	notify business/property owner	TE34	Primary	LOW	\$ -
OB1261	View Street	Tempe	Local Road	obstruction	overhanging vegetation narrows footpath - property	-33.926658	151.158098	1	-	notify business/property owner	TE34	Primary	LOW	\$ -
OB127	Palace Street	Ashfield	Local Road	obstruction	overhanging vegetation narrows footpath - property	-33.895134	151.122195	1	-	notify business/property owner	AF139	Secondary	LOW	\$ -
OB128	Palace Street	Ashfield	Local Road	obstruction	bench narrows footpath	-33.895169	151.122516	1	-	relocate or remove bench	AF139	Secondary	LOW	\$ 400
OB129	Palace Street	Ashfield	Local Road	obstruction	bus stop pole narrows footpath	-33.895146	151.122592	1	-	relocate bus stop pole	AF139	Secondary	LOW	\$ 400
OB13	Nelson Street	Annandale	Local Road	obstruction	overhanging vegetation narrows footpath - property	-33.8831	151.173334	1	-	notify business/property owner	AN72	Primary	LOW	\$ -
OB130	Palace Street	Ashfield	Local Road	obstruction	power pole narrows footpath	-33.895133	151.122703	1	-	no action	AF139	Secondary	LOW	\$ -
OB131	Palace Street	Ashfield	Local Road	obstruction	overhanging vegetation - property	-33.895129	151.12382	1	-	notify business/property owner	AF144	Secondary	LOW	\$ -
OB132	Palace Street	Ashfield	Local Road	obstruction	overhanging vegetation narrows footpath - property	-33.895026	151.124001	1	-	notify business/property owner	AF144	Secondary	LOW	\$ -
OB133	Palace Street	Ashfield	Local Road	obstruction	signpost narrows footpath	-33.894922	151.123098	1	-	relocate signpost	AF139	Secondary	LOW	\$ 300
OB134	Palace Street	Ashfield	Local Road	obstruction	overhanging vegetation narrows footpath - property	-33.894945	151.120881	1	-	notify business/property owner	AF143	Secondary	LOW	\$ -
OB135	Parramatta Road	Ashfield	State Road	obstruction	overhanging vegetation narrows footpath - property	-33.879095	151.130993	1	-	notify business/property owner	HA68	Secondary	LOW	\$ -
OB136	Queen Street	Ashfield	Local Road	obstruction	overhanging vegetation narrows footpath - property	-33.892166	151.127958	1	-	notify business/property owner	AF149	Secondary	LOW	\$ -
OB137	Queen Street	Ashfield	Local Road	obstruction	overhanging vegetation - property	-33.89144	151.127822	1	-	notify business/property owner	AF154	Secondary	LOW	\$ -
OB138	Queen Street	Ashfield	Local Road	obstruction	overhanging vegetation narrows footpath - property	-33.893307	151.127704	1	-	notify business/property owner	AF153	Secondary	LOW	\$ -
OB139	Thomas Street	Ashfield	Local Road	obstruction	overhanging vegetation narrows footpath - property	-33.88709	151.120086	1	-	notify business/property owner	AF156	Secondary	LOW	\$ -
OB14	Nelson Street	Annandale	Local Road	obstruction	overhanging vegetation - property	-33.883419	151.173205	1	-	notify business/property owner	AN72	Primary	LOW	\$ -
OB140	Thomas Street	Ashfield	Local Road	obstruction	overhanging vegetation narrows footpath - property	-33.887152	151.120132	1	-	notify business/property owner	AF156	Secondary	LOW	\$ -
OB141	Victoria Street	Ashfield	Local Road	obstruction	overhanging vegetation narrows footpath - property	-33.892441	151.130109	1	-	notify business/property owner	AF162	Secondary	LOW	\$ -
OB142	Victoria Street	Ashfield	Local Road	obstruction	overhanging vegetation narrows footpath	-33.895342	151.129945	1	-	refer to maintenance	AF159	Secondary	LOW	\$ -
OB143	Victoria Street	Ashfield	Local Road	obstruction	overhanging vegetation narrows footpath	-33.89545	151.129935	1	-	refer to maintenance	AF159	Secondary	LOW	\$ -
OB144	Victoria Street	Ashfield	Local Road	obstruction	overhanging vegetation narrows footpath	-33.89545	151.129935	1	-	refer to maintenance	AF159	Secondary	LOW	\$ -
OB145	Victoria Street	Ashfield	Local Road	obstruction	overhanging vegetation narrows footpath - property	-33.894504	151.129805	1	-	notify business/property owner	AF163	Secondary	LOW	\$ -
OB146	Victoria Street	Ashfield	Local Road	obstruction	overhanging vegetation narrows footpath - property	-33.893403	151.129939	1	-	notify business/property owner	AF163	Secondary	LOW	\$ -
OB147	Victoria Street	Ashfield	Local Road	obstruction	overhanging vegetation narrows footpath - property	-33.893206	151.129898	1	-	notify business/property owner	AF162	Secondary	LOW	\$ -
OB148	Victoria Street	Ashfield	Local Road	obstruction	overhanging vegetation narrows footpath - property	-33.892735	151.129931	1	-	notify business/property owner	AF162	Secondary	LOW	\$ -
OB149	Victoria Street	Ashfield	Local Road	obstruction	overhanging vegetation - property	-33.897991	151.129577	1	-	notify business/property owner	AF166	Secondary	LOW	\$ -
OB15	Nelson Street	Annandale	Local Road	obstruction	overhanging vegetation narrows footpath - property	-33.883878	151.173037	1	-	notify business/property owner	AN71	Primary	LOW	\$ -
OB150	Victoria Street	Ashfield	Local Road	obstruction	overhanging vegetation - property	-33.899787	151.129427	1	-	notify business/property owner	AF168	Secondary	LOW	\$ -
OB151	Victoria Street	Ashfield	Local Road	obstruction	overhanging vegetation - property	-33.901045	151.129351	1	-	notify business/property owner	AF169	Secondary	LOW	\$ -
OB152	Victoria Street	Ashfield	Local Road	obstruction	overhanging vegetation - property	-33.901359	151.129287	1	-	notify business/property owner	AF169	Secondary	LOW	\$ -
OB153	Victoria Street	Ashfield	Local Road	obstruction	overhanging vegetation - property	-33.901569	151.129276	1	-	notify business/property owner	AF170	Secondary	LOW	\$ -
OB154	Alt Street	Ashfield	Local Road	obstruction	overhanging vegetation narrows footpath - property	-33.880724	151.128074	1	-	notify business/property owner	AF3	Tertiary	LOW	\$ -
OB155	Alt Street	Ashfield	Local Road	obstruction	overhanging vegetation narrows footpath - property	-33.881527	151.126487	1	-	notify business/property owner	AF1	Tertiary	LOW	\$ -
OB156	Alt Street	Ashfield	Local Road	obstruction	overhanging vegetation narrows footpath - property	-33.881645	151.126458	1	-	notify business/property owner	AF1</			



P4909 Inner West PAMP  
Detailed Works Program  
All Treatments  
6 August 2021

Issue ID	Street	Suburb	Classification	Category	Issue	Latitude	Longitude	Quantity	Length	Recommendation	Segment ID	Segment Hierarchy	Treatment Priority	Cost
OB159	Alt Street	Ashfield	Local Road	obstruction	overhanging vegetation narrows footpath - property	-33.879458	151.130654	1	-	notify business/property owner	AF6	Secondary	LOW	\$ -
OB16	Piper Street	Annandale	Local Road	obstruction	overhanging vegetation narrows footpath - property	-33.877905	151.169783	1	-	notify business/property owner	AN89	Secondary	LOW	\$ -
OB160	Alt Street	Ashfield	Local Road	obstruction	overhanging vegetation narrows footpath - property	-33.879563	151.130451	1	-	notify business/property owner	AF5	Tertiary	LOW	\$ -
OB161	Alt Street	Ashfield	Local Road	obstruction	overhanging vegetation - property	-33.883119	151.12455	1	-	notify business/property owner	AF9	Secondary	LOW	\$ -
OB162	Alt Street	Ashfield	Local Road	obstruction	overhanging vegetation - property	-33.883949	151.123992	1	-	notify business/property owner	AF7	Secondary	LOW	\$ -
OB163	Alt Street	Ashfield	Local Road	obstruction	double pole signpost narrows footpath	-33.884888	151.123332	1	-	review and relocate double pole signpost	AF10	Primary	LOW	\$ 500
OB164	Alt Street	Ashfield	Local Road	obstruction	overhanging vegetation - property	-33.884835	151.123538	1	-	notify business/property owner	AF10	Primary	LOW	\$ -
OB165	Alt Street	Ashfield	Local Road	obstruction	double pole signpost narrows footpath	-33.882939	151.124803	1	-	review and relocate double pole signpost	AF9	Secondary	LOW	\$ 500
OB166	Alt Street	Ashfield	Local Road	obstruction	overhanging vegetation narrows footpath - property	-33.881961	151.125673	1	-	notify business/property owner	AF8	Tertiary	LOW	\$ -
OB167	Alt Street	Ashfield	Local Road	obstruction	overhanging vegetation narrows footpath - property	-33.882307	151.125093	1	-	notify business/property owner	AF9	Secondary	LOW	\$ -
OB168	Armstrong Street	Ashfield	Local Road	obstruction	overhanging vegetation narrows footpath	-33.898061	151.125377	1	-	refer to maintenance	AF12	Tertiary	LOW	\$ -
OB169	Armstrong Street	Ashfield	Local Road	obstruction	overhanging vegetation narrows footpath	-33.899865	151.12685	1	-	refer to maintenance	AF11	Tertiary	LOW	\$ -
OB17	Pritchard Street	Annandale	Local Road	obstruction	overhanging vegetation narrows footpath	-33.874028	151.170323	1	-	refer to maintenance	AN122	Secondary	LOW	\$ -
OB170	Armstrong Street	Ashfield	Local Road	obstruction	overhanging vegetation narrows footpath - property	-33.89948	151.126589	1	-	notify business/property owner	AF14	Tertiary	LOW	\$ -
OB171	Bland Street	Ashfield	Local Road	obstruction	overhanging vegetation narrows footpath - property	-33.881233	151.13054	1	-	notify business/property owner	AF27	Tertiary	LOW	\$ -
OB172	Bland Street	Ashfield	Local Road	obstruction	overhanging vegetation narrows footpath - property	-33.88089	151.131251	1	-	notify business/property owner	AF28	Tertiary	LOW	\$ -
OB173	Bland Street	Ashfield	Local Road	obstruction	overhanging vegetation narrows footpath - property	-33.882153	151.128731	1	-	notify business/property owner	AF25	Tertiary	LOW	\$ -
OB174	Bland Street	Ashfield	Local Road	obstruction	overhanging vegetation narrows footpath - property	-33.88276	151.127508	1	-	notify business/property owner	AF24	Tertiary	LOW	\$ -
OB175	Bland Street	Ashfield	Local Road	obstruction	signpost narrows footpath	-33.884362	151.126219	1	-	relocate signpost	AF19	Secondary	LOW	\$ 300
OB176	Bland Street	Ashfield	Local Road	obstruction	signpost narrows footpath	-33.885005	151.125801	1	-	relocate signpost	AF18	Secondary	LOW	\$ 300
OB177	Bland Street	Ashfield	Local Road	obstruction	signpost narrows footpath	-33.885795	151.125241	1	-	relocate signpost	AF17	Primary	LOW	\$ 300
OB178	Brown Street	Ashfield	Local Road	obstruction	power pole narrows footpath	-33.887925	151.125954	1	-	further investigation required - footpath	AF31	Primary	LOW	\$ 5,000
OB179	Brown Street	Ashfield	Local Road	obstruction	power pole narrows footpath	-33.887963	151.125738	1	-	no action	AF31	Primary	LOW	\$ -
OB18	Rose Street	Annandale	Local Road	obstruction	overhanging vegetation narrows footpath	-33.877362	151.176068	1	-	refer to maintenance	AN95	Secondary	LOW	\$ -
OB180	Brown Street	Ashfield	Local Road	obstruction	bike locker narrows footpath	-33.887927	151.125961	1	-	relocate or remove bike locker	AF31	Primary	LOW	\$ 400
OB181	Charlotte Street	Ashfield	Local Road	obstruction	overhanging vegetation narrows footpath	-33.88458	151.127399	1	-	refer to maintenance	AF38	Secondary	LOW	\$ -
OB182	Charlotte Street	Ashfield	Local Road	obstruction	overhanging vegetation narrows footpath	-33.884921	151.127153	1	-	refer to maintenance	AF38	Secondary	LOW	\$ -
OB183	Church Street	Ashfield	Local Road	obstruction	overhanging vegetation	-33.879924	151.12615	1	-	refer to maintenance	AF40	Tertiary	LOW	\$ -
OB184	Church Street	Ashfield	Local Road	obstruction	overhanging vegetation narrows footpath	-33.879833	151.126069	1	-	refer to maintenance	AF40	Tertiary	LOW	\$ -
OB185	Church Street	Ashfield	Local Road	obstruction	overhanging vegetation	-33.87979	151.126044	1	-	refer to maintenance	AF40	Tertiary	LOW	\$ -
OB186	Church Street	Ashfield	Local Road	obstruction	overhanging vegetation narrows footpath	-33.879538	151.125879	1	-	refer to maintenance	AF44	Secondary	LOW	\$ -
OB187	Church Street	Ashfield	Local Road	obstruction	overhanging vegetation narrows footpath	-33.879367	151.125763	1	-	refer to maintenance	AF44	Secondary	LOW	\$ -
OB188	Church Street	Ashfield	Local Road	obstruction	overhanging vegetation narrows footpath - property	-33.879148	151.125659	1	-	notify business/property owner	AF44	Secondary	LOW	\$ -
OB189	Church Street	Ashfield	Local Road	obstruction	tree narrows footpath	-33.877873	151.124722	1	-	no action	AF42	Tertiary	LOW	\$ -
OB19	The Crescent	Annandale	State Road	obstruction	bus shelter narrows footpath	-33.874251	151.174881	1	-	relocate or remove bus shelter	AN98	Primary	LOW	\$ 5,000
OB190	Beattie Street	Balmain	Local Road	obstruction	overhanging vegetation narrows footpath	-33.85798	151.180021	1	-	refer to maintenance	BA3	Secondary	LOW	\$ -
OB191	Beattie Street	Balmain	Local Road	obstruction	overhanging vegetation narrows footpath - property	-33.8586	151.178007	1	-	notify business/property owner	BA7	Secondary	LOW	\$ -
OB192	Beattie Street	Balmain	Local Road	obstruction	overhanging vegetation narrows footpath	-33.858828	151.17601	1	-	refer to maintenance	BA1	Tertiary	LOW	\$ -
OB193	Beattie Street	Balmain	Local Road	obstruction	overhanging vegetation narrows footpath	-33.85879	151.175872	1	-	refer to maintenance	BA1	Tertiary	LOW	\$ -
OB194	Beattie Street	Balmain	Local Road	obstruction	overhanging vegetation narrows footpath - property	-33.858753	151.175402	1	-	notify business/property owner	BA1	Tertiary	LOW	\$ -
OB195	Beattie Street	Balmain	Local Road	obstruction	overhanging vegetation narrows footpath - property	-33.859392	151.174328	1	-	notify business/property owner	BA5	Secondary	LOW	\$ -
OB196	Beattie Street	Balmain	Local Road	obstruction	overhanging vegetation narrows footpath - property	-33.859425	151.174285	1	-	notify business/property owner	BA5	Secondary	LOW	\$ -
OB197	Beattie Street	Balmain	Local Road	obstruction	overhanging vegetation narrows footpath - property	-33.859498	151.174101	1	-	notify business/property owner	BA5	Secondary	LOW	\$ -
OB198	Beattie Street	Balmain	Local Road	obstruction	overhanging vegetation narrows footpath	-33.859527	151.174025	1	-	refer to maintenance	BA5	Secondary	LOW	\$ -
OB199	Beattie Street	Balmain	Local Road	obstruction	overhanging vegetation - property	-33.85892	151.176201	1	-	notify business/property owner	BA6	Secondary	LOW	\$ -
OB2	Chester Street	Annandale	Local Road	obstruction	trees narrows footpath	-33.884181	151.173054	1	-	no action	AN31	Primary	LOW	\$ -
OB20	View Street	Annandale	Local Road	obstruction	vehicles narrow crossing path	-33.873939	151.174763	1	-	install no stopping sign and signpost	AN98	Primary	LOW	\$ 300
OB200	Beattie Street	Balmain	Local Road	obstruction	overhanging vegetation - property	-33.858948	151.176347	1	-	notify business/property owner	BA6	Secondary	LOW	\$ -
OB201	Booth Street	Balmain	Local Road	obstruction	overhanging vegetation narrows footpath	-33.860745	151.182057	1	-	refer to maintenance	BA14	Secondary	LOW	\$ -
OB202	Booth Street	Balmain	Local Road	obstruction	overhanging vegetation narrows footpath - property	-33.860645	151.182027	1	-	notify business/property owner	BA14	Secondary	LOW	\$ -
OB203	Booth Street	Balmain	Local Road	obstruction	overhanging vegetation - property	-33.860257	151.181931	1	-	notify business/property owner	BA14	Secondary	LOW	\$ -
OB204	Booth Street	Balmain	Local Road	obstruction	overhanging vegetation narrows footpath - property	-33.8597	151.182186	1	-	notify business/property owner	BA16	Primary	LOW	\$ -
OB205	Booth Street	Balmain	Local Road	obstruction	overhanging vegetation - property	-33.860149	151.181805	1	-	notify business/property owner	BA14	Secondary	LOW	\$ -
OB206	Booth Street	Balmain	Local Road	obstruction	overhanging vegetation - property	-33.859872	151.181915	1	-	notify business/property owner	BA16	Primary	LOW	\$ -
OB207	Bradford Street	Balmain	Local Road	obstruction	overhanging vegetation narrows footpath	-33.860407	151.182123	1	-	refer to maintenance	BA14	Secondary	LOW	\$ -
OB208	Buchanan Street	Balmain	Local Road	obstruction	overhanging vegetation	-33.863492	151.180298	1	-	refer to maintenance	BA17	Tertiary	LOW	\$ -
OB209	Buchanan Street	Balmain	Local Road	obstruction	overhanging vegetation narrows footpath - property	-33.862401	151.18017	1	-	notify business/property owner	BA61	Secondary	LOW	\$ -
OB21	Trafalgar Street	Annandale	Local Road	obstruction	overhanging vegetation narrows footpath - property	-33.882383	151.171912	1	-	notify business/property owner	AN108	Secondary	LOW	\$ -
OB210	Buchanan Street	Balmain	Local Road	obstruction	tree narrows footpath	-33.862602	151.180294	1	-	no action	BA18	Tertiary	LOW	\$ -
OB211	Buchanan Street	Balmain	Local Road	obstruction	tree narrows footpath	-33.862552	151.180318	1	-	no action	BA18	Tertiary	LOW	\$ -
OB212	Buchanan Street	Balmain	Local Road	obstruction	tree narrows footpath	-33.862736	151.180254	1	-	no action	BA18	Tertiary	LOW	\$ -
OB213	Buchanan Street	Balmain	Local Road	obstruction	tree narrows footpath	-33.86282	151.180234	1	-	no action	BA18	Tertiary	LOW	\$ -
OB214	Buchanan Street	Balmain	Local Road	obstruction	tree narrows footpath	-33.862901	151.18026	1	-	no action	BA18	Tertiary	LOW	\$ -
OB215	Buchanan Street	Balmain	Local Road	obstruction	tree narrows footpath	-33.863073	151.180265	1	-	no action	BA18	Tertiary	LOW	\$ -
OB216	Buchanan Street	Balmain	Local Road	obstruction	tree narrows footpath	-33.863122	151.180288	1	-	no action	BA18	Tertiary	LOW	\$ -
OB217	Buchanan Street	Balmain	Local Road	obstruction	tree narrows footpath	-33.863203	151.180313	1	-	no action	BA17	Tertiary	LOW	\$ -
OB218	Buchanan Street	Balmain	Local Road	obstruction	tree narrows footpath	-33.863446	151.180484	1	-	no action	BA17	Tertiary	LOW	\$ -
OB219	Buchanan Street	Balmain	Local Road	obstruction	tree narrows footpath	-33.863563	151.18048	1	-	no action	BA17	Tertiary	LOW	\$ -
OB22	Trafalgar Street	Annandale	Local Road	obstruction	overhanging vegetation narrows footpath - property	-33.882257	151.172072	1	-	notify business/property owner	AN108	Secondary	LOW	\$ -
OB220	Buchanan Street	Balmain	Local Road	obstruction	tree narrows footpath	-33.863619	151.180559	1	-	no action	BA17	Tertiary	LOW	\$ -
OB221	Buchanan Street	Balmain	Local Road	obstruction	overhanging vegetation narrows footpath	-33.863601	151.180566	1	-	refer to maintenance	BA17	Tertiary	LOW	\$ -
OB222	Curtis Road	Balmain	Local Road	obstruction	tree narrows footpath	-33.857678	151.183552	1	-	no action	BA20	Primary	LOW	\$ -
OB223	Curtis Road	Balmain	Local Road	obstruction	overhanging vegetation narrows footpath - property	-33.857619	151.183547	1	-	notify business/property owner	BA20	Primary	LOW	\$ -
OB224	Curtis Road	Balmain	Local Road	obstruction	overhanging vegetation narrows footpath - property	-33.857039	151.183111	1	-	notify business/property owner	BA21	Secondary	LOW	\$ -
OB225	Curtis Road	Balmain	Local Road	obstruction	overhanging vegetation narrows footpath - property	-33.856607	151.181794	1	-	notify business/property owner	BA22	Secondary	LOW	\$ -
OB226	Curtis Road	Balmain	Local Road	obstruction	overhanging vegetation narrows footpath - property	-33.856021	151.181022	1	-	notify business/property owner	BA22	Secondary	LOW	\$ -
OB227	Curtis Road	Balmain	Local Road	obstruction	overhanging vegetation narrows footpath - property	-33.855164	151.179883	1	-	notify business/property owner	BA19	Secondary	LOW	\$ -
OB228	Curtis Road	Balmain	Local Road	obstruction	storefront narrows footpath - property	-33.855507	151.180757	1	-	notify business/property owner	BA23	Secondary	LOW	\$ -
OB229	Darling Street	Balmain	Regional Road	obstruction	overhanging vegetation narrows footpath - property	-33.856053	151.173766	1	-	notify business/property owner	BA35	Secondary	LOW	\$ -
OB23	Bignell Lane	Annandale	State Road	obstruction	vehicles narrows footpath	-33.886427	151.174837	1	-	no action	AN93	Secondary	LOW	\$ -
OB230	Darling Street	Balmain	Regional Road	obstruction	overhanging vegetation narrows footpath - property	-33.855888	151.174539	1	-	notify business/property owner	BA34	Primary	LOW	\$ -
OB231	Darling Street	Balmain	Regional Road	obstruction	bench narrows footpath	-33.855889	151.175219	1	-	relocate or remove bench	BA34	Primary	LOW	\$ 400
OB232	Darling Street	Balmain	Regional Road	obstruction	overhanging vegetation narrows footpath	-33.856381	151.177432	1	-	refer to maintenance	BA32	Primary	LOW	\$ -
OB233	Darling Street	Balmain	Regional Road	obstruction	overhanging vegetation narrows footpath - property	-33.856036	151.175387	1	-	notify business/property owner	BA34	Primary	LOW	\$ -
OB234	Darling Street	Balmain	Regional Road	obstruction	overhanging vegetation narrows footpath - property	-33.856038	151.174411	1	-	notify business/property owner	BA34	Primary	LOW	\$ -
OB235	Darling Street	Balmain	Regional Road	obstruction	overhanging vegetation narrows footpath - property	-33.856209	151.173774	1	-	notify business/property owner	BA35	Secondary	LOW	\$ -
OB236	Darling Street	Balmain	Regional Road	obstruction	bus shelter narrows footpath	-33.856281	151.1735	1	-	relocate or remove bus shelter	BA35	Secondary	LOW	\$ 5,000
OB237	Darling Street	Balmain	Regional Road	obstruction	overhanging vegetation narrows footpath - property	-33.8571	151.172542	1	-	notify business/property owner	BA36	Secondary	LOW	\$ -
OB238	Darling Street	Balmain	Regional Road	obstruction	storefront narrows footpath - property	-33.856734	151.179378	1	-	notify business/property owner	BA31	Primary	LOW	\$ -
OB239	Darling Street	Balmain	Local Road	obstruction	signage narrows footpath - property	-33.857674	151.182078	1	-	notify business owner	BA29	Primary	LOW	\$ -
OB24	Trafalgar Street	Annandale	Local Road	obstruction	overhanging vegetation narrows footpath - property	-33.882421	151.171988	1	-	notify business/property owner	AN108	Secondary	LOW	\$ -
OB240	Darling Street	Balmain	Local Road	obstruction	footpath trading narrows footpath	-33.857741	151.182433	1	-	notify business/property owner	BA29	Primary	LOW	\$ -
OB241	Darling Street	Balmain	Local Road	obstruction	overhanging vegetation narrows footpath - property	-33.858166	151.183767	1	-	notify business/property owner	BA27	Primary	LOW	\$ -
OB242	Darling Street	Balmain	Local Road	obstruction	storefront narrows footpath - property	-33.858172	151.186089	1	-	notify business/property owner	BA26	Primary	LOW	\$ -
OB243	Darling Street	Balmain												



P4909 Inner West PAMP  
Detailed Works Program  
All Treatments  
6 August 2021

Issue ID	Street	Suburb	Classification	Category	Issue	Latitude	Longitude	Quantity	Length	Recommendation	Segment ID	Segment Hierarchy	Treatment Priority	Cost
OB244	Darling Street	Balmain	Local Road	obstruction	overhanging vegetation narrows footpath	-33.857622	151.18131	1	-	refer to maintenance	BA29	Primary	LOW	\$ -
OB245	Darling Street	Balmain	Local Road	obstruction	storefront - property narrows footpath	-33.857754	151.182033	1	-	notify business owner	BA29	Primary	LOW	\$ -
OB246	Darvall Street	Balmain	Local Road	obstruction	overhanging vegetation narrows footpath - property	-33.859554	151.182539	1	-	notify business/property owner	BA39	Primary	LOW	\$ -
OB247	Darvall Street	Balmain	Local Road	obstruction	overhanging vegetation - property	-33.859604	151.183265	1	-	notify business/property owner	BA39	Primary	LOW	\$ -
OB248	Darvall Street	Balmain	Local Road	obstruction	trees narrows footpath	-33.859546	151.183562	1	-	no action	BA39	Primary	LOW	\$ -
OB249	Eaton Street	Balmain	Local Road	obstruction	overhanging vegetation - property	-33.858509	151.183775	1	-	notify business/property owner	BA40	Primary	LOW	\$ -
OB25	Trafalgar Street	Annandale	Local Road	obstruction	overhanging vegetation narrows footpath - property	-33.882532	151.171942	1	-	notify business/property owner	AN108	Secondary	LOW	\$ -
OB250	Hyam Street	Balmain	Local Road	obstruction	bollards narrows footpath	-33.86119	151.180859	1	-	relocate or remove bollard	BA42	Tertiary	LOW	\$ 2,500
OB251	Hyam Street	Balmain	Local Road	obstruction	light post narrows footpath	-33.861518	151.180382	1	-	relocate light post	BA43	Secondary	LOW	\$ 10,000
OB252	Jane Street	Balmain	Local Road	obstruction	power pole narrows footpath	-33.859767	151.184435	1	-	no action	BA45	Secondary	LOW	\$ -
OB253	Jane Street	Balmain	Local Road	obstruction	power pole narrows footpath	-33.859488	151.184388	1	-	no action	BA45	Secondary	LOW	\$ -
OB254	Jane Street	Balmain	Local Road	obstruction	power pole narrows footpath	-33.859888	151.184363	1	-	no action	BA44	Primary	LOW	\$ -
OB255	Jane Street	Balmain	Local Road	obstruction	overhanging vegetation narrows footpath - property	-33.858824	151.184456	1	-	notify business/property owner	BA44	Primary	LOW	\$ -
OB256	Macquarie Terrace	Balmain	Local Road	obstruction	overhanging vegetation narrows footpath - property	-33.854196	151.178007	1	-	notify business/property owner	BA46	Primary	LOW	\$ -
OB257	Macquarie Terrace	Balmain	Local Road	obstruction	power pole narrows footpath	-33.854185	151.177989	1	-	no action	BA46	Primary	LOW	\$ -
OB258	Montague Street	Balmain	Regional Road	obstruction	bike rack narrows footpath	-33.857093	151.177837	1	-	relocate or remove bike rack	BA47	Secondary	LOW	\$ 250
OB259	Mullens Street	Balmain	Regional Road	obstruction	overhanging vegetation narrows footpath	-33.859401	151.177348	1	-	refer to maintenance	BA49	Secondary	LOW	\$ -
OB26	Trafalgar Street	Annandale	Local Road	obstruction	overhanging vegetation narrows footpath - property	-33.882685	151.171891	1	-	notify business/property owner	AN108	Secondary	LOW	\$ -
OB260	Mullens Street	Balmain	Regional Road	obstruction	overhanging vegetation narrows footpath	-33.859698	151.17736	1	-	refer to maintenance	BA49	Secondary	LOW	\$ -
OB261	Mullens Street	Balmain	Regional Road	obstruction	overhanging vegetation narrows footpath	-33.860589	151.177259	1	-	refer to maintenance	BA50	Primary	LOW	\$ -
OB262	Mullens Street	Balmain	Regional Road	obstruction	overhanging vegetation narrows footpath	-33.860525	151.177281	1	-	refer to maintenance	BA50	Primary	LOW	\$ -
OB263	Mullens Street	Balmain	Regional Road	obstruction	overhanging vegetation narrows footpath - property	-33.860806	151.177168	1	-	notify business/property owner	BA50	Primary	LOW	\$ -
OB264	Mullens Street	Balmain	Regional Road	obstruction	overhanging vegetation narrows footpath	-33.860845	151.177103	1	-	refer to maintenance	BA50	Primary	LOW	\$ -
OB265	Mullens Street	Balmain	Regional Road	obstruction	overhanging vegetation - property	-33.861991	151.176408	1	-	notify business/property owner	BA51	Primary	LOW	\$ -
OB266	Mullens Street	Balmain	Regional Road	obstruction	bin narrows footpath - council	-33.861324	151.176759	1	-	further investigation required - bins	BA51	Primary	LOW	\$ -
OB267	Mullens Street	Balmain	Regional Road	obstruction	bus shelter and signpost narrows footpath	-33.862772	151.176459	1	-	relocate or remove bus shelter and signposts	BA52	Secondary	LOW	\$ 5,500
OB268	Mullens Street	Balmain	Regional Road	obstruction	overhanging vegetation narrows footpath - property	-33.862227	151.176436	1	-	notify business/property owner	BA52	Secondary	LOW	\$ -
OB269	Mullens Street	Balmain	Regional Road	obstruction	overhanging vegetation narrows footpath - property	-33.862266	151.176429	1	-	notify business/property owner	BA52	Secondary	LOW	\$ -
OB27	Trafalgar Street	Annandale	Local Road	obstruction	overhanging vegetation narrows footpath - property	-33.884687	151.170836	1	-	notify business/property owner	AN109	Secondary	LOW	\$ -
OB270	Palmer Street	Balmain	Local Road	obstruction	overhanging vegetation - property	-33.860674	151.181477	1	-	notify business/property owner	BA54	Tertiary	LOW	\$ -
OB271	Palmer Street	Balmain	Local Road	obstruction	overhanging vegetation - property	-33.86066	151.18141	1	-	notify business/property owner	BA54	Tertiary	LOW	\$ -
OB272	Palmer Street	Balmain	Local Road	obstruction	overhanging vegetation	-33.86047	151.18113	1	-	refer to maintenance	BA55	Secondary	LOW	\$ -
OB273	Palmer Street	Balmain	Local Road	obstruction	overhanging vegetation narrows footpath	-33.860366	151.181014	1	-	refer to maintenance	BA55	Secondary	LOW	\$ -
OB274	Palmer Street	Balmain	Local Road	obstruction	overhanging vegetation narrows footpath - council and property	-33.86046	151.180981	1	-	refer to maintenance	BA55	Secondary	LOW	\$ -
OB275	Palmer Street	Balmain	Local Road	obstruction	overhanging vegetation	-33.858866	151.180298	1	-	refer to maintenance	BA57	Secondary	LOW	\$ -
OB276	Palmer Street	Balmain	Local Road	obstruction	tree narrows footpath	-33.858311	151.180461	1	-	no action	BA53	Secondary	LOW	\$ -
OB277	Palmer Street	Balmain	Local Road	obstruction	tree narrows footpath	-33.859697	151.180589	1	-	no action	BA56	Secondary	LOW	\$ -
OB278	Palmer Street	Balmain	Local Road	obstruction	overhanging vegetation narrows footpath	-33.859096	151.18047	1	-	refer to maintenance	BA57	Secondary	LOW	\$ -
OB279	Palmer Street	Balmain	Local Road	obstruction	overhanging vegetation narrows footpath	-33.858747	151.17992	1	-	refer to maintenance	BA57	Secondary	LOW	\$ -
OB28	Trafalgar Street	Annandale	Local Road	obstruction	overhanging vegetation narrows footpath - property	-33.884083	151.171242	1	-	notify business/property owner	AN32	Secondary	LOW	\$ -
OB280	Terry Street	Balmain	Local Road	obstruction	tree narrows footpath	-33.856784	151.171193	1	-	no action	BA69	Secondary	LOW	\$ -
OB281	Thames Street	Balmain	Local Road	obstruction	power pole narrows footpath	-33.855813	151.184879	1	-	no action	BA71	Secondary	LOW	\$ -
OB282	Wortley Street	Balmain	Local Road	obstruction	overhanging vegetation narrows footpath	-33.861001	151.178463	1	-	refer to maintenance	BA76	Secondary	LOW	\$ -
OB283	Wortley Street	Balmain	Local Road	obstruction	overhanging vegetation narrows footpath	-33.860916	151.17859	1	-	refer to maintenance	BA76	Secondary	LOW	\$ -
OB284	Wortley Street	Balmain	Local Road	obstruction	overhanging vegetation narrows footpath	-33.860711	151.178551	1	-	refer to maintenance	BA76	Secondary	LOW	\$ -
OB285	Wortley Street	Balmain	Local Road	obstruction	tree narrows footpath	-33.860263	151.179647	1	-	no action	BA75	Tertiary	LOW	\$ -
OB286	Wortley Street	Balmain	Local Road	obstruction	overhanging vegetation narrows footpath	-33.860307	151.179276	1	-	refer to maintenance	BA75	Tertiary	LOW	\$ -
OB287	Wortley Street	Balmain	Local Road	obstruction	trees narrows footpath	-33.86064	151.178755	1	-	no action	BA76	Secondary	LOW	\$ -
OB288	Wortley Street	Balmain	Local Road	obstruction	trees narrows footpath	-33.86088	151.178348	1	-	no action	BA76	Secondary	LOW	\$ -
OB289	Wortley Street	Balmain	Local Road	obstruction	tree narrows footpath	-33.861146	151.177878	1	-	no action	BA59	Secondary	LOW	\$ -
OB29	Trafalgar Street	Annandale	Local Road	obstruction	overhanging vegetation narrows footpath - property	-33.887014	151.169746	1	-	notify business/property owner	AN111	Secondary	LOW	\$ -
OB290	Wortley Street	Balmain	Local Road	obstruction	tree narrows footpath	-33.861274	151.177571	1	-	no action	BA59	Secondary	LOW	\$ -
OB291	Darling Street	Balmain East	Local Road	obstruction	overhanging vegetation narrows footpath - property	-33.857963	151.189563	1	-	notify business/property owner	BA24	Secondary	LOW	\$ -
OB292	Darling Street	Balmain East	Local Road	obstruction	tree narrows footpath - property	-33.857517	151.192097	1	-	notify property owner	BE3	Primary	LOW	\$ -
OB293	Louisa Road	Birchgrove	Local Road	obstruction	power pole narrows footpath	-33.850609	151.17914	1	-	no action	BI10	Tertiary	LOW	\$ -
OB294	Louisa Road	Birchgrove	Local Road	obstruction	power pole narrows footpath	-33.850199	151.179437	1	-	no action	BI10	Tertiary	LOW	\$ -
OB295	Louisa Road	Birchgrove	Local Road	obstruction	overhanging vegetation narrows footpath - property	-33.850044	151.179542	1	-	notify business/property owner	BI10	Tertiary	LOW	\$ -
OB296	Louisa Road	Birchgrove	Local Road	obstruction	power pole narrows footpath	-33.84948	151.180015	1	-	no action	BI11	Tertiary	LOW	\$ -
OB297	Louisa Road	Birchgrove	Local Road	obstruction	electricity box narrows footpath	-33.849252	151.180176	1	-	no action	BI9	Tertiary	LOW	\$ -
OB298	Louisa Road	Birchgrove	Local Road	obstruction	power pole narrows footpath	-33.848318	151.181108	1	-	no action	BI12	Tertiary	LOW	\$ -
OB299	Louisa Road	Birchgrove	Local Road	obstruction	overhanging vegetation narrows footpath - property	-33.848249	151.181281	1	-	notify business/property owner	BI12	Tertiary	LOW	\$ -
OB3	Chester Street	Annandale	Local Road	obstruction	signpost narrows footpath	-33.884285	151.173368	1	-	relocate signpost	AN31	Primary	LOW	\$ 300
OB30	Trafalgar Street	Annandale	Local Road	obstruction	overhanging vegetation narrows footpath	-33.884406	151.171105	1	-	refer to maintenance	AN109	Secondary	LOW	\$ -
OB300	Louisa Road	Birchgrove	Local Road	obstruction	bollards narrows footpath	-33.848039	151.181983	1	-	relocate or remove bollard	BI6	Tertiary	LOW	\$ 2,500
OB301	Louisa Road	Birchgrove	Local Road	obstruction	bollard narrows footpath	-33.847977	151.182213	1	-	repair bollard	BI6	Tertiary	LOW	\$ 2,500
OB302	Louisa Road	Birchgrove	Local Road	obstruction	power pole narrows footpath	-33.847919	151.182383	1	-	no action	BI6	Tertiary	LOW	\$ -
OB303	Louisa Road	Birchgrove	Local Road	obstruction	power pole narrows footpath	-33.847487	151.184121	1	-	no action	BI13	Tertiary	LOW	\$ -
OB304	Louisa Road	Birchgrove	Local Road	obstruction	overhanging vegetation narrows footpath - property	-33.847119	151.184903	1	-	notify business/property owner	BI14	Secondary	LOW	\$ -
OB305	Louisa Road	Birchgrove	Local Road	obstruction	bollard narrows footpath	-33.846821	151.185425	1	-	relocate or remove bollard	BI7	Secondary	LOW	\$ 2,500
OB306	Louisa Road	Birchgrove	Local Road	obstruction	pot plants narrows footpath - property	-33.847918	151.182412	1	-	notify property owner	BI6	Tertiary	LOW	\$ -
OB307	Louisa Road	Birchgrove	Local Road	obstruction	power pole narrows footpath	-33.849227	151.180192	1	-	no action	BI9	Tertiary	LOW	\$ -
OB308	Rowntree Street	Birchgrove	Local Road	obstruction	vehicles narrows footpath	-33.851585	151.183928	1	-	no action	BI16	Tertiary	LOW	\$ -
OB309	Rowntree Street	Birchgrove	Local Road	obstruction	tree narrows footpath	-33.851713	151.183604	1	-	no action	BI16	Tertiary	LOW	\$ -
OB31	Trafalgar Street	Annandale	Local Road	obstruction	vehicle narrows footpath	-33.884467	151.171069	1	-	no action	AN109	Secondary	LOW	\$ -
OB310	Rowntree Street	Birchgrove	Local Road	obstruction	tree narrows footpath	-33.851783	151.183462	1	-	no action	BI16	Tertiary	LOW	\$ -
OB311	Rowntree Street	Birchgrove	Local Road	obstruction	tree narrows footpath	-33.85182	151.183382	1	-	no action	BI16	Tertiary	LOW	\$ -
OB312	Rowntree Street	Birchgrove	Local Road	obstruction	tree narrows footpath	-33.85197	151.18326	1	-	no action	BI16	Tertiary	LOW	\$ -
OB313	Rowntree Street	Birchgrove	Local Road	obstruction	tree narrows footpath	-33.851984	151.183116	1	-	no action	BI17	Tertiary	LOW	\$ -
OB314	Rowntree Street	Birchgrove	Local Road	obstruction	tree narrows footpath	-33.852174	151.182928	1	-	no action	BI17	Tertiary	LOW	\$ -
OB315	Australia Street	Camperdown	Local Road	obstruction	overhanging vegetation narrows footpath - property	-33.892947	151.176708	1	-	notify business/property owner	CA8	Secondary	LOW	\$ -
OB316	Hordern Place	Camperdown	Local Road	obstruction	vehicles narrows footpath	-33.889571	151.173279	1	-	no action	CA18	Secondary	LOW	\$ -
OB317	Church Street	Croydon	Local Road	obstruction	overhanging vegetation narrows footpath	-33.875764	151.122047	1	-	refer to maintenance	CR1	Secondary	LOW	\$ -
OB318	Church Street	Croydon	Local Road	obstruction	overhanging vegetation narrows footpath	-33.875861	151.122566	1	-	refer to maintenance	CR1	Secondary	LOW	\$ -
OB319	Church Street	Croydon	Local Road	obstruction	overhanging vegetation narrows footpath	-33.876371	151.123549	1	-	refer to maintenance	CR2	Secondary	LOW	\$ -
OB32	Trafalgar Street	Annandale	Local Road	obstruction	overhanging vegetation	-33.886961	151.169917	1	-	refer to maintenance	AN111	Secondary	LOW	\$ -
OB320	Croydon Road	Croydon	Local Road	obstruction	overhanging vegetation narrows footpath - property	-33.87351	151.125615	1	-	notify business/property owner	CR4	Secondary	LOW	\$ -
OB321	Croydon Road	Croydon	Local Road	obstruction	overhanging vegetation narrows footpath	-33.873655	151.125474	1	-	refer to maintenance	CR4	Secondary	LOW	\$ -
OB322	Croydon Road	Croydon	Local Road	obstruction	overhanging vegetation	-33.88137	151.119466	1	-	refer to maintenance	CR15	Secondary	LOW	\$ -
OB323	Croydon Road	Croydon	Local Road	obstruction	overhanging vegetation narrows footpath	-33.880472	151.119915	1	-	refer to maintenance	CR3	Secondary	LOW	\$ -
OB324	Croydon Road	Croydon	Local Road	obstruction	overhanging vegetation narrows footpath - property	-33.879432	151.120637	1	-	notify business/property owner	CR14	Secondary	LOW	\$ -
OB325	Croydon Road	Croydon	Local Road	obstruction	overhanging vegetation narrows footpath - property	-33.876955	151.122331	1	-	notify business/property owner	CR9	Secondary	LOW	\$ -
OB326	Etonville Parade	Croydon	Local Road	obstruction	tree narrows footpath	-33.88351	151.119242	1	-	no action	CR20	Secondary	LOW	\$ -
OB327	Liverpool Road	Croydon	State Road	obstruction	overhanging vegetation - property	-33.887134	151.113548	1	-	notify business/property owner	CR23	Primary	LOW	\$ -
OB328	Parramatta Road	Croydon	State Road	obstruction	tree narrows footpath	-33.874204	151.127442	1	-	no action	CR33	Secondary	LOW	\$ -
OB329	Parramatta Road	Croydon	State Road	obstruction	overhanging									



P4909 Inner West PAMP  
Detailed Works Program  
All Treatments  
6 August 2021

Issue ID	Street	Suburb	Classification	Category	Issue	Latitude	Longitude	Quantity	Length	Recommendation	Segment ID	Segment Hierarchy	Treatment Priority	Cost
OB33	Trafalgar Street	Annandale	Local Road	obstruction	overhanging vegetation narrows footpath	-33.881616	151.17222	1	-	refer to maintenance	AN105	Secondary	LOW	\$ -
OB330	Parramatta Road	Croydon	State Road	obstruction	overhanging vegetation narrows footpath - property	-33.871698	151.123658	1	-	notify business/property owner	CR28	Secondary	LOW	\$ -
OB331	Georges River Drive	Croydon Park	State Road	obstruction	overhanging vegetation narrows footpath - property	-33.893618	151.11517	1	-	notify business/property owner	CP4	Tertiary	LOW	\$ -
OB332	Georges River Drive	Croydon Park	State Road	obstruction	overhanging vegetation narrows footpath - property	-33.893328	151.116014	1	-	notify business/property owner	CP3	Secondary	LOW	\$ -
OB333	Georges River Drive	Croydon Park	State Road	obstruction	overhanging vegetation narrows footpath - property	-33.893472	151.116157	1	-	notify business/property owner	CP2	Secondary	LOW	\$ -
OB334	Georges River Drive	Croydon Park	State Road	obstruction	overhanging vegetation narrows footpath - property	-33.89437	151.112541	1	-	notify business/property owner	CP1	Secondary	LOW	\$ -
OB335	Georges River Drive	Croydon Park	State Road	obstruction	overhanging vegetation narrows footpath - property	-33.893838	151.114054	1	-	notify business/property owner	CP5	Secondary	LOW	\$ -
OB336	Arlington Street	Dulwich Hill	Local Road	obstruction	overhanging vegetation narrows footpath - property	-33.901019	151.134118	1	-	notify business/property owner	DH13	Tertiary	LOW	\$ -
OB337	Arlington Street	Dulwich Hill	Local Road	obstruction	overhanging vegetation narrows footpath - property	-33.900974	151.134399	1	-	notify business/property owner	DH13	Tertiary	LOW	\$ -
OB338	Arlington Street	Dulwich Hill	Local Road	obstruction	overhanging vegetation narrows footpath - property	-33.900909	151.135057	1	-	notify business/property owner	DH14	Tertiary	LOW	\$ -
OB339	Arlington Street	Dulwich Hill	Local Road	obstruction	overhanging vegetation narrows footpath - property	-33.900826	151.135724	1	-	notify business/property owner	DH14	Tertiary	LOW	\$ -
OB34	Booth Street	Annandale	Regional Road	obstruction	storefront narrows footpath - property	-33.882278	151.173173	1	-	notify business/property owner	AN26	Primary	LOW	\$ -
OB340	Arlington Street	Dulwich Hill	Local Road	obstruction	overhanging vegetation narrows footpath - property	-33.901117	151.134249	1	-	notify business/property owner	DH13	Tertiary	LOW	\$ -
OB341	Arlington Street	Dulwich Hill	Local Road	obstruction	overhanging vegetation narrows footpath - property	-33.901162	151.133737	1	-	notify business/property owner	DH13	Tertiary	LOW	\$ -
OB342	Arlington Street	Dulwich Hill	Local Road	obstruction	overhanging vegetation narrows footpath - property	-33.901003	151.133019	1	-	notify business/property owner	DH12	Secondary	LOW	\$ -
OB343	Bedford Crescent	Dulwich Hill	Local Road	obstruction	overhanging vegetation	-33.909796	151.139966	1	-	refer to maintenance	DH3	Secondary	LOW	\$ -
OB344	Bedford Crescent	Dulwich Hill	Local Road	obstruction	overhanging vegetation	-33.910559	151.140844	1	-	refer to maintenance	DH2	Secondary	LOW	\$ -
OB345	Bedford Crescent	Dulwich Hill	Local Road	obstruction	overhanging vegetation	-33.910483	151.140664	1	-	refer to maintenance	DH2	Secondary	LOW	\$ -
OB346	Bedford Crescent	Dulwich Hill	Local Road	obstruction	overhanging vegetation	-33.910309	151.140333	1	-	refer to maintenance	DH3	Secondary	LOW	\$ -
OB347	Blackwood Avenue	Dulwich Hill	Local Road	obstruction	overhanging vegetation narrows footpath - property	-33.907034	151.140604	1	-	notify business/property owner	DH4	Secondary	LOW	\$ -
OB348	Blackwood Avenue	Dulwich Hill	Local Road	obstruction	overhanging vegetation - property	-33.907146	151.140513	1	-	notify business/property owner	DH4	Secondary	LOW	\$ -
OB349	Blackwood Avenue	Dulwich Hill	Local Road	obstruction	overhanging vegetation narrows footpath - property	-33.907189	151.140569	1	-	notify business/property owner	DH4	Secondary	LOW	\$ -
OB35	Trafalgar Street	Annandale	Local Road	obstruction	overhanging vegetation narrows footpath - property	-33.880147	151.172815	1	-	notify business/property owner	AN106	Secondary	LOW	\$ -
OB350	Blackwood Avenue	Dulwich Hill	Local Road	obstruction	overhanging vegetation narrows footpath - property	-33.907096	151.140671	1	-	notify business/property owner	DH4	Secondary	LOW	\$ -
OB351	Challis Avenue	Dulwich Hill	Local Road	obstruction	overhanging vegetation narrows footpath - property	-33.910532	151.14552	1	-	notify business/property owner	DH7	Tertiary	LOW	\$ -
OB352	Challis Avenue	Dulwich Hill	Local Road	obstruction	overhanging vegetation narrows footpath - property	-33.9104	151.14526	1	-	notify business/property owner	DH8	Secondary	LOW	\$ -
OB353	Consett Street	Dulwich Hill	Local Road	obstruction	overhanging vegetation narrows footpath - property	-33.906145	151.138826	1	-	notify business/property owner	DH9	Secondary	LOW	\$ -
OB354	Constitution Road	Dulwich Hill	Local Road	obstruction	overhanging vegetation narrows footpath	-33.902528	151.138084	1	-	refer to maintenance	DH17	Secondary	LOW	\$ -
OB355	Constitution Road	Dulwich Hill	Local Road	obstruction	overhanging vegetation narrows footpath - property	-33.902537	151.138329	1	-	notify business/property owner	DH17	Secondary	LOW	\$ -
OB356	Constitution Road	Dulwich Hill	Local Road	obstruction	overhanging vegetation narrows footpath - property	-33.902926	151.139536	1	-	notify business/property owner	DH10	Primary	LOW	\$ -
OB357	Constitution Road	Dulwich Hill	Local Road	obstruction	overhanging vegetation narrows footpath - property	-33.903412	151.140455	1	-	notify business/property owner	DH18	Secondary	LOW	\$ -
OB358	Constitution Road	Dulwich Hill	Local Road	obstruction	overhanging vegetation	-33.902994	151.139816	1	-	refer to maintenance	DH10	Primary	LOW	\$ -
OB359	Constitution Road	Dulwich Hill	Local Road	obstruction	overhanging vegetation narrows footpath	-33.902594	151.13913	1	-	refer to maintenance	DH10	Primary	LOW	\$ -
OB36	Trafalgar Street	Annandale	Local Road	obstruction	overhanging vegetation narrows footpath - property	-33.87973	151.173083	1	-	notify business/property owner	AN100	Secondary	LOW	\$ -
OB360	Constitution Road	Dulwich Hill	Local Road	obstruction	overhanging vegetation narrows footpath	-33.902535	151.139021	1	-	refer to maintenance	DH10	Primary	LOW	\$ -
OB361	Davis Street	Dulwich Hill	Local Road	obstruction	overhanging vegetation narrows footpath	-33.899289	151.140375	1	-	refer to maintenance	DH116	Secondary	LOW	\$ -
OB362	Davis Street	Dulwich Hill	Local Road	obstruction	overhanging vegetation narrows footpath	-33.899137	151.140208	1	-	refer to maintenance	DH116	Secondary	LOW	\$ -
OB363	Denison Road	Dulwich Hill	Local Road	obstruction	overhanging vegetation narrows footpath	-33.902572	151.139631	1	-	refer to maintenance	DH23	Primary	LOW	\$ -
OB364	Denison Road	Dulwich Hill	Local Road	obstruction	overhanging vegetation narrows footpath - property	-33.902445	151.139696	1	-	notify business/property owner	DH23	Primary	LOW	\$ -
OB365	Denison Road	Dulwich Hill	Local Road	obstruction	overhanging vegetation narrows footpath - property	-33.902225	151.139872	1	-	notify business/property owner	DH23	Primary	LOW	\$ -
OB366	Denison Road	Dulwich Hill	Local Road	obstruction	overhanging vegetation narrows footpath	-33.902006	151.140056	1	-	refer to maintenance	DH22	Primary	LOW	\$ -
OB367	Dulwich Street	Dulwich Hill	Local Road	obstruction	overhanging vegetation narrows footpath - property	-33.902477	151.141028	1	-	notify business/property owner	DH25	Primary	LOW	\$ -
OB368	Dulwich Street	Dulwich Hill	Local Road	obstruction	overhanging vegetation narrows footpath - property	-33.902979	151.142138	1	-	notify business/property owner	DH26	Primary	LOW	\$ -
OB369	Dulwich Street	Dulwich Hill	Local Road	obstruction	overhanging vegetation narrows footpath	-33.902637	151.141481	1	-	refer to maintenance	DH26	Primary	LOW	\$ -
OB37	Trafalgar Street	Annandale	Local Road	obstruction	overhanging vegetation narrows footpath	-33.880181	151.172954	1	-	refer to maintenance	AN106	Secondary	LOW	\$ -
OB370	Dulwich Street	Dulwich Hill	Local Road	obstruction	overhanging vegetation narrows footpath - property	-33.902205	151.14072	1	-	notify business/property owner	DH25	Primary	LOW	\$ -
OB371	Ewart Street	Dulwich Hill	Local Road	obstruction	power pole narrows footpath	-33.909599	151.137106	1	-	no action	DH32	Secondary	LOW	\$ -
OB372	Ewart Street	Dulwich Hill	Local Road	obstruction	overhanging vegetation - property	-33.909751	151.137208	1	-	notify business/property owner	DH32	Secondary	LOW	\$ -
OB373	Frazer Street	Dulwich Hill	Regional Road	obstruction	overhanging vegetation - property	-33.900995	151.147307	1	-	notify business/property owner	DH36	Tertiary	LOW	\$ -
OB374	Frazer Street	Dulwich Hill	Regional Road	obstruction	overhanging vegetation - property	-33.900899	151.146341	1	-	notify business/property owner	DH35	Tertiary	LOW	\$ -
OB375	Frazer Street	Dulwich Hill	Regional Road	obstruction	overhanging vegetation narrows footpath - property	-33.900907	151.146155	1	-	notify business/property owner	DH35	Tertiary	LOW	\$ -
OB376	Frazer Street	Dulwich Hill	Regional Road	obstruction	overhanging vegetation - property	-33.900808	151.146923	1	-	notify business/property owner	DH35	Tertiary	LOW	\$ -
OB377	Frazer Street	Dulwich Hill	Regional Road	obstruction	overhanging vegetation - property	-33.900839	151.147446	1	-	notify business/property owner	DH36	Tertiary	LOW	\$ -
OB378	Grove Street	Dulwich Hill	Local Road	obstruction	overhanging vegetation narrows footpath	-33.901334	151.139437	1	-	refer to maintenance	DH61	Secondary	LOW	\$ -
OB379	Grove Street	Dulwich Hill	Local Road	obstruction	overhanging vegetation narrows footpath	-33.901449	151.139307	1	-	refer to maintenance	DH61	Secondary	LOW	\$ -
OB38	Trafalgar Street	Annandale	Local Road	obstruction	overhanging vegetation narrows footpath - property	-33.879489	151.173154	1	-	notify business/property owner	AN100	Secondary	LOW	\$ -
OB380	Grove Street	Dulwich Hill	Local Road	obstruction	overhanging vegetation narrows footpath	-33.901571	151.139266	1	-	refer to maintenance	DH61	Secondary	LOW	\$ -
OB381	Grove Street	Dulwich Hill	Local Road	obstruction	overhanging vegetation narrows footpath	-33.901665	151.139176	1	-	refer to maintenance	DH61	Secondary	LOW	\$ -
OB382	Grove Street	Dulwich Hill	Local Road	obstruction	overhanging vegetation narrows footpath	-33.901951	151.138904	1	-	refer to maintenance	DH60	Secondary	LOW	\$ -
OB383	Grove Street	Dulwich Hill	Local Road	obstruction	overhanging vegetation narrows footpath	-33.902276	151.138771	1	-	refer to maintenance	DH60	Secondary	LOW	\$ -
OB384	Grove Street	Dulwich Hill	Local Road	obstruction	overhanging vegetation narrows footpath	-33.902086	151.138987	1	-	refer to maintenance	DH60	Secondary	LOW	\$ -
OB385	Grove Street	Dulwich Hill	Local Road	obstruction	overhanging vegetation narrows footpath - property	-33.901751	151.139186	1	-	notify business/property owner	DH60	Secondary	LOW	\$ -
OB386	Grove Street	Dulwich Hill	Local Road	obstruction	overhanging vegetation narrows footpath	-33.901324	151.139548	1	-	refer to maintenance	DH61	Secondary	LOW	\$ -
OB387	Grove Street	Dulwich Hill	Local Road	obstruction	overhanging vegetation narrows footpath	-33.90118	151.139728	1	-	refer to maintenance	DH61	Secondary	LOW	\$ -
OB388	Hampstead Road	Dulwich Hill	Local Road	obstruction	overhanging vegetation narrows footpath - property	-33.898528	151.138012	1	-	notify business/property owner	DH63	Secondary	LOW	\$ -
OB389	Hampstead Road	Dulwich Hill	Local Road	obstruction	overhanging vegetation narrows footpath - property	-33.898665	151.138324	1	-	notify business/property owner	DH63	Secondary	LOW	\$ -
OB39	Trafalgar Street	Annandale	Local Road	obstruction	overhanging vegetation narrows footpath	-33.879351	151.173263	1	-	refer to maintenance	AN100	Secondary	LOW	\$ -
OB390	Hampstead Road	Dulwich Hill	Local Road	obstruction	overhanging vegetation narrows footpath - property	-33.898572	151.138218	1	-	notify business/property owner	DH63	Secondary	LOW	\$ -
OB391	Hampstead Road	Dulwich Hill	Local Road	obstruction	overhanging vegetation narrows footpath - property	-33.897781	151.137206	1	-	notify business/property owner	DH62	Secondary	LOW	\$ -
OB392	Hercules Street	Dulwich Hill	Local Road	obstruction	overhanging vegetation narrows footpath - property	-33.90721	151.138981	1	-	notify business/property owner	DH65	Secondary	LOW	\$ -
OB393	Hercules Street	Dulwich Hill	Local Road	obstruction	overhanging vegetation narrows footpath - property	-33.906285	151.138903	1	-	notify business/property owner	DH65	Secondary	LOW	\$ -
OB394	Hercules Street	Dulwich Hill	Local Road	obstruction	overhanging vegetation narrows footpath - property	-33.906228	151.138956	1	-	notify business/property owner	DH65	Secondary	LOW	\$ -
OB395	Hercules Street	Dulwich Hill	Local Road	obstruction	overhanging vegetation narrows footpath - property	-33.905388	151.139431	1	-	notify business/property owner	DH66	Secondary	LOW	\$ -
OB396	Hercules Street	Dulwich Hill	Local Road	obstruction	overhanging vegetation narrows footpath - property	-33.905188	151.139581	1	-	notify business/property owner	DH64	Secondary	LOW	\$ -
OB397	Hercules Street	Dulwich Hill	Local Road	obstruction	overhanging vegetation - property	-33.905188	151.139581	1	-	notify business/property owner	DH64	Secondary	LOW	\$ -
OB398	Hercules Street	Dulwich Hill	Local Road	obstruction	overhanging vegetation narrows footpath - property	-33.905052	151.140047	1	-	notify business/property owner	DH64	Secondary	LOW	\$ -
OB399	Hercules Street	Dulwich Hill	Local Road	obstruction	overhanging vegetation narrows footpath	-33.906281	151.139071	1	-	refer to maintenance	DH65	Secondary	LOW	\$ -
OB4	Hutchinson Street	Annandale	Local Road	obstruction	overhanging vegetation narrows footpath	-33.875067	151.169835	1	-	refer to maintenance	AN120	Secondary	LOW	\$ -
OB40	Trafalgar Street	Annandale	Local Road	obstruction	overhanging vegetation - property	-33.879926	151.173083	1	-	notify business/property owner	AN100	Secondary	LOW	\$ -
OB400	Hercules Street	Dulwich Hill	Local Road	obstruction	overhanging vegetation - property	-33.906522	151.139035	1	-	notify business/property owner	DH65	Secondary	LOW	\$ -
OB401	Hercules Street	Dulwich Hill	Local Road	obstruction	overhanging vegetation narrows footpath	-33.906882	151.138999	1	-	refer to maintenance	DH65	Secondary	LOW	\$ -
OB402	Hercules Street	Dulwich Hill	Local Road	obstruction	overhanging vegetation narrows footpath - property	-33.908546	151.138696	1	-	notify business/property owner	DH53	Secondary	LOW	\$ -
OB403	Hercules Street	Dulwich Hill	Local Road	obstruction	overhanging vegetation narrows footpath - property	-33.90874	151.138674	1	-	notify business/property owner	DH53	Secondary	LOW	\$ -
OB404	Hercules Street	Dulwich Hill	Local Road	obstruction	overhanging vegetation narrows footpath - property	-33.90738	151.138942	1	-	notify business/property owner	DH65	Secondary	LOW	\$ -
OB405	Hill Street	Dulwich Hill	Local Road	obstruction	overhanging vegetation narrows footpath	-33.900928	151.139362	1	-	refer to maintenance	DH68	Secondary	LOW	\$ -
OB406	Hill Street	Dulwich Hill	Local Road	obstruction	overhanging vegetation narrows footpath - property	-33.900713	151.139082	1	-	notify business/property owner	DH68	Secondary	LOW	\$ -
OB407	Hill Street	Dulwich Hill	Local Road	obstruction	overhanging vegetation narrows footpath - property	-33.900482	151.138935	1	-	notify business/property owner	DH68	Secondary	LOW	\$ -
OB408	Hill Street	Dulwich Hill	Local Road	obstruction	overhanging vegetation narrows footpath - property	-33.900128	151.139169	1	-	notify business/property owner	DH67	Secondary	LOW	\$ -
OB409	Hill Street	Dulwich Hill	Local Road	obstruction	overhanging vegetation narrows footpath	-33.900391	151.139164	1	-	refer to maintenance	DH67	Secondary	LOW	\$ -
OB41	Trafalgar Street	Annandale	Local Road	obstruction	overhanging vegetation - property	-33.879304	151.173255	1	-	notify business/property owner	AN100	Secondary	LOW	\$ -
OB410	Hill Street	Dulwich Hill	Local Road	obstruction	overhanging vegetation narrows footpath	-33.900929	151.139589	1	-	refer to maintenance	DH68	Secondary	LOW	\$ -
OB411	Hill Street	Dulwich Hill	Local Road	obstruction	overhanging vegetation narrows footpath	-33.901237	151.140006	1	-	refer to maintenance	DH69	Secondary	LOW	\$ -
OB412	Kintore Street	Dulwich Hill	Local Road	obstruction	overhanging vegetation - property	-33.905186	151.140322	1	-	notify business/property owner				



P4909 Inner West PAMP  
Detailed Works Program  
All Treatments  
6 August 2021

Issue ID	Street	Suburb	Classification	Category	Issue	Latitude	Longitude	Quantity	Length	Recommendation	Segment ID	Segment Hierarchy	Treatment Priority	Cost
OB415	Kintore Street	Dulwich Hill	Local Road	obstruction	overhanging vegetation narrows footpath - property	-33.906498	151.141069	1	-	notify business/property owner	DH74	Secondary	LOW	\$ -
OB416	Kintore Street	Dulwich Hill	Local Road	obstruction	overhanging vegetation	-33.90684	151.141315	1	-	refer to maintenance	DH73	Secondary	LOW	\$ -
OB417	Kintore Street	Dulwich Hill	Local Road	obstruction	overhanging vegetation narrows footpath - property	-33.90665	151.141331	1	-	notify business/property owner	DH73	Secondary	LOW	\$ -
OB418	Kintore Street	Dulwich Hill	Local Road	obstruction	overhanging vegetation narrows footpath - property	-33.905794	151.140836	1	-	notify business/property owner	DH72	Secondary	LOW	\$ -
OB419	Kintore Street	Dulwich Hill	Local Road	obstruction	overhanging vegetation narrows footpath - property	-33.905509	151.140686	1	-	notify business/property owner	DH72	Secondary	LOW	\$ -
OB42	Trafalgar Street	Annandale	Local Road	obstruction	overhanging vegetation narrows footpath	-33.878588	151.173575	1	-	refer to maintenance	AN104	Secondary	LOW	\$ -
OB420	Kintore Street	Dulwich Hill	Local Road	obstruction	overhanging vegetation - property	-33.905336	151.140594	1	-	notify business/property owner	DH72	Secondary	LOW	\$ -
OB421	Marrickville Road	Dulwich Hill	Regional Road	obstruction	overhanging vegetation - property	-33.906119	151.145234	1	-	notify business/property owner	DH77	Secondary	LOW	\$ -
OB422	Marrickville Road	Dulwich Hill	Regional Road	obstruction	overhanging vegetation - property	-33.90558	151.144933	1	-	notify business/property owner	DH79	Primary	LOW	\$ -
OB423	Ness Avenue	Dulwich Hill	Local Road	obstruction	overhanging vegetation narrows footpath	-33.910741	151.136836	1	-	refer to maintenance	DH80	Tertiary	LOW	\$ -
OB424	Ness Avenue	Dulwich Hill	Local Road	obstruction	overhanging vegetation narrows footpath - property	-33.910281	151.137432	1	-	notify business/property owner	DH110	Tertiary	LOW	\$ -
OB425	New Canterbury Road	Dulwich Hill	State Road	obstruction	overhanging vegetation - property	-33.901522	151.144786	1	-	notify business/property owner	DH93	Primary	LOW	\$ -
OB426	New Canterbury Road	Dulwich Hill	State Road	obstruction	overhanging vegetation narrows footpath - property	-33.905127	151.137975	1	-	notify business/property owner	DH112	Secondary	LOW	\$ -
OB427	New Canterbury Road	Dulwich Hill	State Road	obstruction	overhanging vegetation - property	-33.905789	151.136194	1	-	notify business/property owner	DH86	Primary	LOW	\$ -
OB428	New Canterbury Road	Dulwich Hill	State Road	obstruction	overhanging vegetation - property	-33.905644	151.134237	1	-	notify business/property owner	DH88	Secondary	LOW	\$ -
OB429	New Canterbury Road	Dulwich Hill	State Road	obstruction	overhanging vegetation narrows footpath	-33.905742	151.134575	1	-	refer to maintenance	DH87	Primary	LOW	\$ -
OB43	Trafalgar Street	Annandale	Local Road	obstruction	overhanging vegetation narrows footpath - property	-33.878323	151.173682	1	-	notify business/property owner	AN104	Secondary	LOW	\$ -
OB430	New Canterbury Road	Dulwich Hill	State Road	obstruction	overhanging vegetation narrows footpath	-33.905592	151.136317	1	-	refer to maintenance	DH86	Primary	LOW	\$ -
OB431	New Canterbury Road	Dulwich Hill	State Road	obstruction	overhanging vegetation narrows footpath	-33.905389	151.136789	1	-	refer to maintenance	DH85	Primary	LOW	\$ -
OB432	New Canterbury Road	Dulwich Hill	State Road	obstruction	overhanging vegetation - property	-33.902536	151.144056	1	-	notify business/property owner	DH95	Primary	LOW	\$ -
OB433	New Canterbury Road	Dulwich Hill	State Road	obstruction	overhanging vegetation - property	-33.901232	151.14466	1	-	notify business/property owner	DH93	Primary	LOW	\$ -
OB434	Old Canterbury Road	Dulwich Hill	State Road	obstruction	overhanging vegetation narrows footpath - property	-33.895985	151.138104	1	-	notify business/property owner	SH56	Primary	LOW	\$ -
OB435	Old Canterbury Road	Dulwich Hill	State Road	obstruction	overhanging vegetation narrows footpath - property	-33.896812	151.136965	1	-	notify business/property owner	SH57	Secondary	LOW	\$ -
OB436	Old Canterbury Road	Dulwich Hill	State Road	obstruction	overhanging vegetation narrows footpath - property	-33.897482	151.135994	1	-	notify business/property owner	SH58	Secondary	LOW	\$ -
OB437	Old Canterbury Road	Dulwich Hill	State Road	obstruction	overhanging vegetation narrows footpath - property	-33.898264	151.134852	1	-	notify business/property owner	SH59	Tertiary	LOW	\$ -
OB438	Old Canterbury Road	Dulwich Hill	State Road	obstruction	overhanging vegetation narrows footpath - property	-33.898651	151.134269	1	-	notify business/property owner	SH60	Tertiary	LOW	\$ -
OB439	Old Canterbury Road	Dulwich Hill	State Road	obstruction	overhanging vegetation narrows footpath - property	-33.902021	151.131036	1	-	notify business/property owner	AF127	Secondary	LOW	\$ -
OB44	Trafalgar Street	Annandale	Local Road	obstruction	overhanging vegetation narrows footpath	-33.878559	151.173708	1	-	refer to maintenance	AN104	Secondary	LOW	\$ -
OB440	Old Canterbury Road	Dulwich Hill	State Road	obstruction	overhanging vegetation narrows footpath - property	-33.902136	151.130946	1	-	notify business/property owner	AF127	Secondary	LOW	\$ -
OB441	Piggott Street	Dulwich Hill	Local Road	obstruction	overhanging vegetation narrows footpath - property	-33.900936	151.141305	1	-	notify business/property owner	DH104	Secondary	LOW	\$ -
OB442	Piggott Street	Dulwich Hill	Local Road	obstruction	overhanging vegetation narrows footpath - property	-33.901601	151.142517	1	-	notify business/property owner	DH101	Secondary	LOW	\$ -
OB443	Piggott Street	Dulwich Hill	Local Road	obstruction	overhanging vegetation narrows footpath - property	-33.902059	151.14321	1	-	notify business/property owner	DH105	Secondary	LOW	\$ -
OB444	Piggott Street	Dulwich Hill	Local Road	obstruction	overhanging vegetation narrows footpath - property	-33.902218	151.14363	1	-	notify business/property owner	DH105	Secondary	LOW	\$ -
OB445	Piggott Street	Dulwich Hill	Local Road	obstruction	overhanging vegetation narrows footpath	-33.900345	151.140276	1	-	refer to maintenance	DH103	Secondary	LOW	\$ -
OB446	Piggott Street	Dulwich Hill	Local Road	obstruction	overhanging vegetation narrows footpath - property	-33.900735	151.140959	1	-	notify business/property owner	DH103	Secondary	LOW	\$ -
OB447	Riverside Crescent	Dulwich Hill	Local Road	obstruction	bollards narrows footpath	-33.912687	151.138235	1	-	relocate or remove bollard	MV236	Secondary	LOW	\$ 2,500
OB448	Tennyson Street	Dulwich Hill	Local Road	obstruction	overhanging vegetation narrows footpath - property	-33.910959	151.136849	1	-	notify business/property owner	DH38	Secondary	LOW	\$ -
OB449	Tennyson Street	Dulwich Hill	Local Road	obstruction	overhanging vegetation narrows footpath - property	-33.911197	151.136782	1	-	notify business/property owner	DH38	Secondary	LOW	\$ -
OB45	Booth Street	Annandale	Regional Road	obstruction	power pole narrows footpath	-33.885038	151.175966	1	-	further investigation required - footpath	AN28	Secondary	LOW	\$ 5,000
OB450	Terrace Road	Dulwich Hill	Local Road	obstruction	overhanging vegetation narrows footpath - property	-33.909036	151.137904	1	-	notify business/property owner	DH111	Tertiary	LOW	\$ -
OB451	Terrace Road	Dulwich Hill	Local Road	obstruction	overhanging vegetation narrows footpath - property	-33.908677	151.137694	1	-	notify business/property owner	DH111	Tertiary	LOW	\$ -
OB452	Terrace Road	Dulwich Hill	Local Road	obstruction	overhanging vegetation narrows footpath - property	-33.908602	151.137586	1	-	notify business/property owner	DH111	Tertiary	LOW	\$ -
OB453	Terrace Road	Dulwich Hill	Local Road	obstruction	overhanging vegetation narrows footpath	-33.909026	151.137723	1	-	refer to maintenance	DH111	Tertiary	LOW	\$ -
OB454	Terrace Road	Dulwich Hill	Local Road	obstruction	overhanging vegetation narrows footpath	-33.909265	151.13806	1	-	refer to maintenance	DH52	Secondary	LOW	\$ -
OB455	Terrace Road	Dulwich Hill	Local Road	obstruction	overhanging vegetation narrows footpath - property	-33.907446	151.137694	1	-	notify business/property owner	DH113	Tertiary	LOW	\$ -
OB456	Terrace Road	Dulwich Hill	Local Road	obstruction	overhanging vegetation	-33.90749	151.137818	1	-	refer to maintenance	DH113	Tertiary	LOW	\$ -
OB457	Terrace Road	Dulwich Hill	Local Road	obstruction	overhanging vegetation	-33.907822	151.137787	1	-	refer to maintenance	DH113	Tertiary	LOW	\$ -
OB458	Terrace Road	Dulwich Hill	Local Road	obstruction	overhanging vegetation	-33.908346	151.137552	1	-	refer to maintenance	DH111	Tertiary	LOW	\$ -
OB459	Terrace Road	Dulwich Hill	Local Road	obstruction	overhanging vegetation narrows footpath - property	-33.908228	151.137741	1	-	notify business/property owner	DH113	Tertiary	LOW	\$ -
OB46	Trafalgar Street	Annandale	Local Road	obstruction	signpost narrows footpath	-33.876815	151.174432	1	-	relocate signpost	AN102	Tertiary	LOW	\$ 300
OB460	Terrace Road	Dulwich Hill	Local Road	obstruction	overhanging vegetation narrows footpath	-33.908321	151.137741	1	-	refer to maintenance	DH113	Tertiary	LOW	\$ -
OB461	Terrace Road	Dulwich Hill	Local Road	obstruction	overhanging vegetation narrows footpath - property	-33.906224	151.138	1	-	notify business/property owner	DH114	Secondary	LOW	\$ -
OB462	Terrace Road	Dulwich Hill	Local Road	obstruction	overhanging vegetation narrows footpath	-33.906059	151.137999	1	-	refer to maintenance	DH112	Secondary	LOW	\$ -
OB463	Terry Road	Dulwich Hill	Local Road	obstruction	overhanging vegetation narrows footpath - property	-33.899519	151.138021	1	-	notify business/property owner	DH115	Secondary	LOW	\$ -
OB464	Terry Road	Dulwich Hill	Local Road	obstruction	overhanging vegetation narrows footpath	-33.899766	151.138498	1	-	refer to maintenance	DH115	Secondary	LOW	\$ -
OB465	Terry Road	Dulwich Hill	Local Road	obstruction	overhanging vegetation narrows footpath - property	-33.899542	151.137924	1	-	notify business/property owner	DH115	Secondary	LOW	\$ -
OB466	Terry Road	Dulwich Hill	Local Road	obstruction	overhanging vegetation narrows footpath	-33.899492	151.137812	1	-	refer to maintenance	DH115	Secondary	LOW	\$ -
OB467	Wardell Road	Dulwich Hill	Regional Road	obstruction	overhanging vegetation narrows footpath - property	-33.909172	151.143132	1	-	notify business/property owner	DH126	Primary	LOW	\$ -
OB468	Wardell Road	Dulwich Hill	Regional Road	obstruction	overhanging vegetation narrows footpath - property	-33.909972	151.142309	1	-	notify business/property owner	DH125	Primary	LOW	\$ -
OB469	Wardell Road	Dulwich Hill	Regional Road	obstruction	overhanging vegetation narrows footpath - property	-33.910379	151.141969	1	-	notify business/property owner	DH125	Primary	LOW	\$ -
OB47	Trafalgar Street	Annandale	Local Road	obstruction	overhanging vegetation - property	-33.876428	151.174609	1	-	notify business/property owner	AN102	Tertiary	LOW	\$ -
OB470	Wardell Road	Dulwich Hill	Regional Road	obstruction	overhanging vegetation - property	-33.910827	151.141459	1	-	notify business/property owner	DH124	Primary	LOW	\$ -
OB471	Weston Street	Dulwich Hill	Local Road	obstruction	overhanging vegetation narrows footpath	-33.898605	151.13975	1	-	refer to maintenance	DH117	Secondary	LOW	\$ -
OB472	Weston Street	Dulwich Hill	Local Road	obstruction	overhanging vegetation narrows footpath	-33.898161	151.140256	1	-	refer to maintenance	DH44	Secondary	LOW	\$ -
OB473	Weston Street	Dulwich Hill	Local Road	obstruction	overhanging vegetation narrows footpath - property	-33.898051	151.140418	1	-	notify business/property owner	DH44	Secondary	LOW	\$ -
OB474	Weston Street	Dulwich Hill	Local Road	obstruction	overhanging vegetation narrows footpath - property	-33.897246	151.14145	1	-	notify business/property owner	DH47	Secondary	LOW	\$ -
OB475	Weston Street	Dulwich Hill	Local Road	obstruction	overhanging vegetation narrows footpath	-33.897024	151.141727	1	-	refer to maintenance	DH46	Tertiary	LOW	\$ -
OB476	Weston Street	Dulwich Hill	Local Road	obstruction	overhanging vegetation narrows footpath - property	-33.896284	151.141677	1	-	notify business/property owner	DH45	Secondary	LOW	\$ -
OB477	Weston Street	Dulwich Hill	Local Road	obstruction	overhanging vegetation narrows footpath	-33.896813	151.141666	1	-	refer to maintenance	DH46	Tertiary	LOW	\$ -
OB478	Williams Parade	Dulwich Hill	Local Road	obstruction	overhanging vegetation narrows footpath	-33.902655	151.137307	1	-	refer to maintenance	DH127	Secondary	LOW	\$ -
OB479	Edgeware Road	Enmore	Regional Road	obstruction	overhanging vegetation - property	-33.900097	151.171436	1	-	notify business/property owner	EN1	Primary	LOW	\$ -
OB48	Trafalgar Street	Annandale	Local Road	obstruction	overhanging vegetation narrows footpath - property	-33.876376	151.174608	1	-	notify business/property owner	AN102	Tertiary	LOW	\$ -
OB480	Edgeware Road	Enmore	Regional Road	obstruction	overhanging vegetation narrows footpath - property	-33.901264	151.171598	1	-	notify business/property owner	EN2	Primary	LOW	\$ -
OB481	Edgeware Road	Enmore	Regional Road	obstruction	overhanging vegetation - property	-33.90189	151.171733	1	-	notify business/property owner	EN3	Primary	LOW	\$ -
OB482	Edgeware Road	Enmore	Regional Road	obstruction	overhanging vegetation narrows footpath - property	-33.902492	151.171977	1	-	notify business/property owner	EN4	Secondary	LOW	\$ -
OB483	Edgeware Road	Enmore	Regional Road	obstruction	overhanging vegetation - property	-33.903325	151.172332	1	-	notify business/property owner	EN5	Secondary	LOW	\$ -
OB484	Edgeware Road	Enmore	Regional Road	obstruction	overhanging vegetation narrows footpath - property	-33.903631	151.172517	1	-	notify business/property owner	EN5	Secondary	LOW	\$ -
OB485	Edgeware Road	Enmore	Regional Road	obstruction	overhanging vegetation - property	-33.90368	151.172572	1	-	notify business/property owner	EN5	Secondary	LOW	\$ -
OB486	Liberty Street	Enmore	Regional Road	obstruction	empty tree pit narrows footpath	-33.896103	151.171028	1	-	widen footpath	EN11	Secondary	LOW	\$ 200
OB487	Alt Street	Haberfield	Local Road	obstruction	overhanging vegetation narrows footpath	-33.878319	151.132924	1	-	refer to maintenance	HA3	Tertiary	LOW	\$ -
OB488	Bland Street	Haberfield	Local Road	obstruction	overhanging vegetation narrows footpath	-33.87923	151.134032	1	-	refer to maintenance	HA20	Secondary	LOW	\$ -
OB489	Bland Street	Haberfield	Local Road	obstruction	overhanging vegetation narrows footpath - property	-33.879566	151.133516	1	-	notify business/property owner	HA19	Secondary	LOW	\$ -
OB49	Trafalgar Street	Annandale	Local Road	obstruction	overhanging vegetation narrows footpath	-33.87619	151.174685	1	-	refer to maintenance	AN102	Tertiary	LOW	\$ -
OB490	Bland Street	Haberfield	Local Road	obstruction	overhanging vegetation narrows footpath	-33.880243	151.13251	1	-	refer to maintenance	HA18	Secondary	LOW	\$ -
OB491	Bland Street	Haberfield	Local Road	obstruction	overhanging vegetation narrows footpath	-33.880178	151.132265	1	-	refer to maintenance	AF29	Secondary	LOW	\$ -
OB492	Bland Street	Haberfield	Local Road	obstruction	overhanging vegetation narrows footpath - property	-33.879669	151.133041	1	-	notify business/property owner	HA18	Secondary	LOW	\$ -
OB493	Boomerang Street	Haberfield	Local Road	obstruction	overhanging vegetation narrows footpath - property	-33.870749	151.145221	1	-	notify business/property owner	HA22	Secondary	LOW	\$ -
OB494	Boomerang Street	Haberfield	Local Road	obstruction	overhanging vegetation narrows footpath - property	-33.870955	151.144983	1	-	notify business/property owner	HA22	Secondary	LOW	\$ -
OB495	Boomerang Street	Haberfield	Local Road	obstruction	overhanging vegetation narrows footpath - property	-33.871173	151.144848	1	-	notify business/property owner	HA22	Secondary	LOW	\$ -
OB496	Boomerang Street	Haberfield	Local Road	obstruction	comms pillar narrows footpath	-33.873621	151.143176	1	-	no action	HA26	Secondary	LOW	\$ -
OB497	Boomerang Street	Haberfield	Local Road	obstruction	overhanging vegetation	-33.87378	151.143145	1	-	refer to maintenance	HA27	Secondary	LOW	\$ -
OB498	Boomerang Street	Haberfield	Local Road	obstruction	overhanging vegetation - property	-33.873916	151.143097	1	-	notify business/property owner	HA27	Secondary	LOW	\$ -
OB499	Boomerang Street	Haberfield	Local Road	obstruction	overhanging vegetation narrows footpath - property	-33.874187	151.1							



P4909 Inner West PAMP  
Detailed Works Program  
All Treatments  
6 August 2021

Issue ID	Street	Suburb	Classification	Category	Issue	Latitude	Longitude	Quantity	Length	Recommendation	Segment ID	Segment Hierarchy	Treatment Priority	Cost
OB500	Boomerang Street	Haberfield	Local Road	obstruction	overhanging vegetation - property	-33.874657	151.14276	1	-	notify business/property owner	HA27	Secondary	LOW	\$ -
OB501	Boomerang Street	Haberfield	Local Road	obstruction	overhanging vegetation - property	-33.874813	151.142663	1	-	notify business/property owner	HA25	Secondary	LOW	\$ -
OB502	Boomerang Street	Haberfield	Local Road	obstruction	overhanging vegetation - property	-33.875434	151.142108	1	-	notify business/property owner	HA106	Secondary	LOW	\$ -
OB503	Boomerang Street	Haberfield	Local Road	obstruction	overhanging vegetation	-33.875168	151.142223	1	-	refer to maintenance	HA25	Secondary	LOW	\$ -
OB504	Boomerang Street	Haberfield	Local Road	obstruction	overhanging vegetation	-33.874997	151.142302	1	-	refer to maintenance	HA25	Secondary	LOW	\$ -
OB505	Boomerang Street	Haberfield	Local Road	obstruction	overhanging vegetation	-33.874844	151.142391	1	-	refer to maintenance	HA25	Secondary	LOW	\$ -
OB506	Boomerang Street	Haberfield	Local Road	obstruction	overhanging vegetation - property	-33.874473	151.142667	1	-	notify business/property owner	HA27	Secondary	LOW	\$ -
OB507	Boomerang Street	Haberfield	Local Road	obstruction	overhanging vegetation	-33.874219	151.142795	1	-	refer to maintenance	HA27	Secondary	LOW	\$ -
OB508	Boomerang Street	Haberfield	Local Road	obstruction	overhanging vegetation - property	-33.874033	151.142856	1	-	notify business/property owner	HA27	Secondary	LOW	\$ -
OB509	Boomerang Street	Haberfield	Local Road	obstruction	overhanging vegetation	-33.87388	151.142899	1	-	refer to maintenance	HA27	Secondary	LOW	\$ -
OB51	Trafalgar Street	Annandale	Local Road	obstruction	overhanging vegetation	-33.876148	151.17484	1	-	refer to maintenance	AN102	Tertiary	LOW	\$ -
OB510	Boomerang Street	Haberfield	Local Road	obstruction	overhanging vegetation - property	-33.873733	151.142937	1	-	notify business/property owner	HA27	Secondary	LOW	\$ -
OB511	Boomerang Street	Haberfield	Local Road	obstruction	overhanging vegetation	-33.872979	151.143343	1	-	refer to maintenance	HA26	Secondary	LOW	\$ -
OB512	Dalhousie Street	Haberfield	Local Road	obstruction	overhanging vegetation narrows footpath - property	-33.877879	151.140612	1	-	notify business/property owner	HA32	Primary	LOW	\$ -
OB513	Dalhousie Street	Haberfield	Local Road	obstruction	overhanging vegetation narrows footpath - property	-33.88178	151.137997	1	-	notify business/property owner	HA36	Primary	LOW	\$ -
OB514	Denman Avenue	Haberfield	Local Road	obstruction	overhanging vegetation	-33.880526	151.135637	1	-	refer to maintenance	HA43	Secondary	LOW	\$ -
OB515	Denman Avenue	Haberfield	Local Road	obstruction	overhanging vegetation	-33.880445	151.135581	1	-	refer to maintenance	HA43	Secondary	LOW	\$ -
OB516	Denman Avenue	Haberfield	Local Road	obstruction	overhanging vegetation	-33.880711	151.135833	1	-	refer to maintenance	HA42	Secondary	LOW	\$ -
OB517	Denman Avenue	Haberfield	Local Road	obstruction	overhanging vegetation - property	-33.881297	151.136463	1	-	notify business/property owner	HA42	Secondary	LOW	\$ -
OB518	Denman Avenue	Haberfield	Local Road	obstruction	overhanging vegetation narrows footpath - property	-33.881442	151.136613	1	-	notify business/property owner	HA41	Secondary	LOW	\$ -
OB519	Denman Avenue	Haberfield	Local Road	obstruction	overhanging vegetation - property	-33.881574	151.136759	1	-	notify business/property owner	HA41	Secondary	LOW	\$ -
OB52	Trafalgar Street	Annandale	Local Road	obstruction	overhanging vegetation - property	-33.87627	151.174812	1	-	notify business/property owner	AN102	Tertiary	LOW	\$ -
OB520	Denman Avenue	Haberfield	Local Road	obstruction	overhanging vegetation	-33.881582	151.136779	1	-	refer to maintenance	HA41	Secondary	LOW	\$ -
OB521	Denman Avenue	Haberfield	Local Road	obstruction	overhanging vegetation narrows footpath	-33.881732	151.136933	1	-	refer to maintenance	HA41	Secondary	LOW	\$ -
OB522	Denman Avenue	Haberfield	Local Road	obstruction	overhanging vegetation - property	-33.881802	151.136983	1	-	notify business/property owner	HA41	Secondary	LOW	\$ -
OB523	Denman Avenue	Haberfield	Local Road	obstruction	overhanging vegetation	-33.881801	151.137028	1	-	refer to maintenance	HA41	Secondary	LOW	\$ -
OB524	Denman Avenue	Haberfield	Local Road	obstruction	overhanging vegetation - property	-33.881864	151.137059	1	-	notify business/property owner	HA41	Secondary	LOW	\$ -
OB525	Denman Avenue	Haberfield	Local Road	obstruction	overhanging vegetation - property	-33.882001	151.137228	1	-	notify business/property owner	HA41	Secondary	LOW	\$ -
OB526	Denman Avenue	Haberfield	Local Road	obstruction	overhanging vegetation - property	-33.881947	151.137393	1	-	notify business/property owner	HA41	Secondary	LOW	\$ -
OB527	Denman Avenue	Haberfield	Local Road	obstruction	overhanging vegetation - property	-33.881965	151.137398	1	-	notify business/property owner	HA41	Secondary	LOW	\$ -
OB528	Denman Avenue	Haberfield	Local Road	obstruction	overhanging vegetation narrows footpath	-33.881906	151.13732	1	-	refer to maintenance	HA41	Secondary	LOW	\$ -
OB529	Denman Avenue	Haberfield	Local Road	obstruction	signpost narrows footpath	-33.881511	151.136915	1	-	relocate signpost	HA41	Secondary	LOW	\$ 300
OB53	White Creek	Annandale	Local Road	obstruction	overhanging vegetation narrows footpath - property	-33.879823	151.167572	1	-	notify business/property owner	AN113	Secondary	LOW	\$ -
OB530	Denman Avenue	Haberfield	Local Road	obstruction	overhanging vegetation	-33.881467	151.136889	1	-	refer to maintenance	HA41	Secondary	LOW	\$ -
OB531	Denman Avenue	Haberfield	Local Road	obstruction	overhanging vegetation	-33.881366	151.136764	1	-	refer to maintenance	HA41	Secondary	LOW	\$ -
OB532	Hawthorn Parade	Haberfield	Local Road	obstruction	overhanging vegetation narrows footpath - property	-33.885754	151.144225	1	-	notify business/property owner	HA56	Secondary	LOW	\$ -
OB533	Hawthorn Parade	Haberfield	Local Road	obstruction	overhanging vegetation narrows footpath - property	-33.884933	151.144124	1	-	notify business/property owner	HA56	Secondary	LOW	\$ -
OB534	Hawthorn Parade	Haberfield	Local Road	obstruction	overhanging vegetation - property	-33.885125	151.143966	1	-	notify business/property owner	HA56	Secondary	LOW	\$ -
OB535	Hawthorn Parade	Haberfield	Local Road	obstruction	overhanging vegetation narrows footpath	-33.88696	151.144136	1	-	refer to maintenance	HA55	Secondary	LOW	\$ -
OB536	Hawthorn Parade	Haberfield	Local Road	obstruction	overhanging vegetation narrows footpath	-33.885667	151.144075	1	-	refer to maintenance	HA56	Secondary	LOW	\$ -
OB537	Hawthorn Parade	Haberfield	Local Road	obstruction	overhanging vegetation narrows footpath	-33.886643	151.143987	1	-	refer to maintenance	HA55	Secondary	LOW	\$ -
OB538	Hawthorn Parade	Haberfield	Local Road	obstruction	overhanging vegetation narrows footpath	-33.879915	151.145965	1	-	refer to maintenance	HA50	Secondary	LOW	\$ -
OB539	Marion Street	Haberfield	Regional Road	obstruction	overhanging vegetation	-33.884069	151.144637	1	-	refer to maintenance	HA54	Primary	LOW	\$ -
OB54	Booth Street	Annandale	Regional Road	obstruction	power pole narrows footpath	-33.884548	151.175797	1	-	no action	AN28	Secondary	LOW	\$ -
OB540	Mortley Avenue	Haberfield	Local Road	obstruction	overhanging vegetation - property	-33.872074	151.143117	1	-	notify business/property owner	HA63	Secondary	LOW	\$ -
OB541	Mortley Avenue	Haberfield	Local Road	obstruction	overhanging vegetation narrows footpath	-33.870926	151.141981	1	-	refer to maintenance	HA62	Secondary	LOW	\$ -
OB542	Parramatta Road	Haberfield	State Road	obstruction	signposts narrows footpath	-33.874686	151.128185	1	-	relocate signpost	HA80	Secondary	LOW	\$ 300
OB543	Parramatta Road	Haberfield	State Road	obstruction	light post narrows footpath	-33.876595	151.129648	1	-	relocate light post	HA82	Secondary	LOW	\$ 10,000
OB544	Parramatta Road	Haberfield	State Road	obstruction	overhanging vegetation narrows footpath - property	-33.883203	151.134174	1	-	notify business/property owner	HA71	Secondary	LOW	\$ -
OB545	Ramsay Street	Haberfield	Regional Road	obstruction	overhanging vegetation narrows footpath - property	-33.882598	151.140458	1	-	notify business/property owner	HA95	Secondary	LOW	\$ -
OB546	Ramsay Street	Haberfield	Local Road	obstruction	overhanging vegetation narrows footpath - property	-33.885171	151.142567	1	-	notify business/property owner	HA91	Secondary	LOW	\$ -
OB547	Ramsay Street	Haberfield	Local Road	obstruction	overhanging vegetation narrows footpath	-33.884955	151.142402	1	-	refer to maintenance	HA91	Secondary	LOW	\$ -
OB548	Ramsay Street	Haberfield	Local Road	obstruction	overhanging vegetation narrows footpath - property	-33.885064	151.142673	1	-	notify business/property owner	HA91	Secondary	LOW	\$ -
OB549	Ramsay Street	Haberfield	Local Road	obstruction	overhanging vegetation narrows footpath - property	-33.885064	151.142673	1	-	notify business/property owner	HA91	Secondary	LOW	\$ -
OB55	Booth Street	Annandale	Regional Road	obstruction	power pole narrows footpath	-33.883991	151.175627	1	-	no action	AN27	Primary	LOW	\$ -
OB550	Sloane Street	Haberfield	Local Road	obstruction	overhanging vegetation narrows footpath - property	-33.886764	151.14285	1	-	notify business/property owner	HA99	Tertiary	LOW	\$ -
OB551	Sloane Street	Haberfield	Local Road	obstruction	overhanging vegetation narrows footpath - property	-33.887105	151.142444	1	-	notify business/property owner	HA100	Secondary	LOW	\$ -
OB552	Ramsay Street	Haberfield	State Road	obstruction	overhanging vegetation narrows footpath - property	-33.874052	151.133594	1	-	notify business/property owner	HA98	Secondary	LOW	\$ -
OB553	Ramsay Street	Haberfield	State Road	obstruction	overhanging vegetation - property	-33.873768	151.133432	1	-	notify business/property owner	HA96	Secondary	LOW	\$ -
OB554	Ramsay Street	Haberfield	State Road	obstruction	overhanging vegetation - property	-33.873593	151.133433	1	-	notify business/property owner	HA96	Secondary	LOW	\$ -
OB555	Ramsay Street	Haberfield	State Road	obstruction	overhanging vegetation - property	-33.87391	151.133711	1	-	notify business/property owner	HA98	Secondary	LOW	\$ -
OB556	Ramsay Street	Haberfield	State Road	obstruction	overhanging vegetation - property	-33.874891	151.134403	1	-	notify business/property owner	HA97	Secondary	LOW	\$ -
OB557	Ramsay Street	Haberfield	State Road	obstruction	overhanging vegetation - property	-33.874763	151.134167	1	-	notify business/property owner	HA97	Secondary	LOW	\$ -
OB558	Ramsay Street	Haberfield	State Road	obstruction	overhanging vegetation narrows footpath - property	-33.87461	151.134051	1	-	notify business/property owner	HA97	Secondary	LOW	\$ -
OB559	Sloane Street	Haberfield	Local Road	obstruction	overhanging vegetation narrows footpath - property	-33.886428	151.142978	1	-	notify business/property owner	HA99	Tertiary	LOW	\$ -
OB56	Booth Street	Annandale	Regional Road	obstruction	power pole narrows footpath	-33.883609	151.175488	1	-	no action	AN27	Primary	LOW	\$ -
OB560	Waratah Street	Haberfield	Local Road	obstruction	overhanging vegetation narrows footpath	-33.874407	151.139529	1	-	refer to maintenance	HA108	Secondary	LOW	\$ -
OB561	Waratah Street	Haberfield	Local Road	obstruction	overhanging vegetation - property	-33.873891	151.13827	1	-	notify business/property owner	HA101	Secondary	LOW	\$ -
OB562	Waratah Street	Haberfield	Local Road	obstruction	overhanging vegetation narrows footpath - property	-33.873639	151.137769	1	-	notify business/property owner	HA109	Tertiary	LOW	\$ -
OB563	Waratah Street	Haberfield	Local Road	obstruction	overhanging vegetation narrows footpath	-33.873631	151.137702	1	-	refer to maintenance	HA109	Tertiary	LOW	\$ -
OB564	Waratah Street	Haberfield	Local Road	obstruction	overhanging vegetation narrows footpath - property	-33.873708	151.137496	1	-	notify business/property owner	HA109	Tertiary	LOW	\$ -
OB565	Waratah Street	Haberfield	Local Road	obstruction	overhanging vegetation - property	-33.873942	151.137881	1	-	notify business/property owner	HA109	Tertiary	LOW	\$ -
OB566	Waratah Street	Haberfield	Local Road	obstruction	overhanging vegetation narrows footpath	-33.87436	151.139004	1	-	refer to maintenance	HA101	Secondary	LOW	\$ -
OB567	Waratah Street	Haberfield	Local Road	obstruction	overhanging vegetation narrows footpath - property	-33.875885	151.142658	1	-	notify business/property owner	HA105	Secondary	LOW	\$ -
OB568	Waratah Street	Haberfield	Local Road	obstruction	overhanging vegetation narrows footpath	-33.875827	151.142729	1	-	refer to maintenance	HA105	Secondary	LOW	\$ -
OB569	Waratah Street	Haberfield	Local Road	obstruction	overhanging vegetation narrows footpath - property	-33.876677	151.144619	1	-	notify business/property owner	HA103	Tertiary	LOW	\$ -
OB57	Chester Street	Annandale	Local Road	obstruction	vehicles narrows footpath	-33.884732	151.174107	1	-	no action	AN30	Secondary	LOW	\$ -
OB570	Waratah Street	Haberfield	Local Road	obstruction	overhanging vegetation narrows footpath	-33.876621	151.144972	1	-	refer to maintenance	HA103	Tertiary	LOW	\$ -
OB571	Waratah Street	Haberfield	Local Road	obstruction	overhanging vegetation narrows footpath - property	-33.874974	151.140947	1	-	notify business/property owner	HA107	Secondary	LOW	\$ -
OB572	Waratah Street	Haberfield	Local Road	obstruction	overhanging vegetation narrows footpath - property	-33.874966	151.140772	1	-	notify business/property owner	HA107	Secondary	LOW	\$ -
OB573	Hardy Street	Hurlstone Park	Local Road	obstruction	overhanging vegetation narrows footpath	-33.90623	151.123674	1	-	refer to maintenance	HP2	Secondary	LOW	\$ -
OB574	Hardy Street	Hurlstone Park	Local Road	obstruction	overhanging vegetation narrows footpath - property	-33.906074	151.123796	1	-	notify business/property owner	HP2	Secondary	LOW	\$ -
OB575	Hardy Street	Hurlstone Park	Local Road	obstruction	overhanging vegetation narrows footpath	-33.905756	151.123964	1	-	refer to maintenance	HP2	Secondary	LOW	\$ -
OB576	Hardy Street	Hurlstone Park	Local Road	obstruction	overhanging vegetation narrows footpath	-33.905457	151.124148	1	-	refer to maintenance	HP1	Secondary	LOW	\$ -
OB577	Allen Street	Leichhardt	Local Road	obstruction	overhanging vegetation narrows footpath - property	-33.880299	151.148363	1	-	notify business/property owner	LH2	Secondary	LOW	\$ -
OB578	Allen Street	Leichhardt	Local Road	obstruction	overhanging vegetation narrows footpath	-33.880389	151.148657	1	-	refer to maintenance	LH2	Secondary	LOW	\$ -
OB579	Allen Street	Leichhardt	Local Road	obstruction	overhanging vegetation narrows footpath - property	-33.880401	151.152791	1	-	notify business/property owner	LH6	Tertiary	LOW	\$ -
OB58	Hardy Street	Ashbury	Local Road	obstruction	overhanging vegetation narrows footpath - property	-33.903204	151.125302	1	-	notify business/property owner	AF82	Secondary	LOW	\$ -
OB580	Allen Street	Leichhardt	Local Road	obstruction	overhanging vegetation narrows footpath - property	-33.88034	151.153228	1	-	notify business/property owner	LH6	Tertiary	LOW	\$ -
OB581	Allen Street	Leichhardt	Local Road	obstruction	overhanging vegetation narrows footpath	-33.880319	151.153504	1	-	refer to maintenance	LH7	Secondary	LOW	\$ -
OB582	Allen Street	Leichhardt	Local Road	obstruction	overhanging vegetation narrows footpath	-33.879989	151.15534	1	-	refer to maintenance	LH1	Secondary	LOW	\$ -
OB583	Allen Street	Leichhardt	Local Road	obstruction	overhanging vegetation narrows footpath	-33.879989	151.15534	1	-	refer to maintenance	LH1	Secondary	LOW	\$ -
OB584	Balmain Road	Leichhardt	Regional Road	obstruction	overhanging vegetation narrows footpath - property	-33.880023	151.159283	1	-	notify business/property owner	LH11	Primary	LOW	\$ -
OB585	Balmain Road	Leichhardt	Regional Road	obstruction	overhanging vegetation narrows footpath - property	-33.880967	151.159029	1	-	notify business/property owner	LH10	Primary</		



**P4909 Inner West PAMP**  
**Detailed Works Program**  
**All Treatments**  
**6 August 2021**

Issue ID	Street	Suburb	Classification	Category	Issue	Latitude	Longitude	Quantity	Length	Recommendation	Segment ID	Segment Hierarchy	Treatment Priority	Cost
OB587	Balmain Road	Leichhardt	Regional Road	obstruction	overhanging vegetation narrows footpath - property	-33.88322	151.159067	1	-	notify business/property owner	LH17	Primary	LOW	\$ -
OB588	James Street	Leichhardt	State Road	obstruction	overhanging vegetation narrows footpath	-33.875082	151.155301	1	-	refer to maintenance	LH114	Primary	LOW	\$ -
OB589	James Street	Leichhardt	State Road	obstruction	signpost narrows footpath	-33.875379	151.15518	1	-	relocate signpost	LF59	Secondary	LOW	\$ 300
OB59	Hardy Street	Ashbury	Local Road	obstruction	overhanging vegetation narrows footpath	-33.904181	151.124779	1	-	refer to maintenance	HP1	Secondary	LOW	\$ -
OB590	Darley Road	Leichhardt	State Road	obstruction	overhanging vegetation narrows footpath	-33.875503	151.153934	1	-	refer to maintenance	LH32	Secondary	LOW	\$ -
OB591	James Street	Leichhardt	State Road	obstruction	overhanging vegetation narrows footpath	-33.875284	151.154855	1	-	refer to maintenance	LH31	Secondary	LOW	\$ -
OB592	Darley Road	Leichhardt	State Road	obstruction	overhanging vegetation narrows footpath - property	-33.875521	151.152563	1	-	notify business/property owner	LH33	Secondary	LOW	\$ -
OB593	Darley Road	Leichhardt	State Road	obstruction	overhanging vegetation narrows footpath	-33.87556	151.152381	1	-	refer to maintenance	LH34	Secondary	LOW	\$ -
OB594	Darley Road	Leichhardt	State Road	obstruction	overhanging vegetation narrows footpath	-33.875605	151.152286	1	-	refer to maintenance	LH34	Secondary	LOW	\$ -
OB595	Darley Road	Leichhardt	State Road	obstruction	overhanging vegetation narrows footpath - property	-33.875745	151.151447	1	-	notify business/property owner	LH35	Secondary	LOW	\$ -
OB596	Darley Road	Leichhardt	State Road	obstruction	overhanging vegetation narrows footpath - property	-33.876981	151.149636	1	-	notify business/property owner	LH37	Secondary	LOW	\$ -
OB597	Darley Road	Leichhardt	State Road	obstruction	overhanging vegetation narrows footpath	-33.877444	151.149054	1	-	refer to maintenance	LH38	Secondary	LOW	\$ -
OB598	Darley Road	Leichhardt	State Road	obstruction	overhanging vegetation narrows footpath - property	-33.87778	151.148713	1	-	notify business/property owner	LH39	Secondary	LOW	\$ -
OB599	Darley Road	Leichhardt	State Road	obstruction	overhanging vegetation narrows footpath - property	-33.877945	151.148474	1	-	notify business/property owner	LH39	Secondary	LOW	\$ -
OB6	Nelson Street	Annandale	Local Road	obstruction	overhanging vegetation narrows footpath - property	-33.879859	151.174572	1	-	notify business/property owner	AN69	Secondary	LOW	\$ -
OB60	Hardy Street	Ashbury	Local Road	obstruction	overhanging vegetation narrows footpath	-33.90465	151.124507	1	-	refer to maintenance	HP1	Secondary	LOW	\$ -
OB600	Darley Road	Leichhardt	State Road	obstruction	overhanging vegetation narrows footpath	-33.878981	151.148096	1	-	refer to maintenance	LH40	Secondary	LOW	\$ -
OB601	Darley Road	Leichhardt	State Road	obstruction	overhanging vegetation narrows footpath	-33.879098	151.147841	1	-	refer to maintenance	LH40	Secondary	LOW	\$ -
OB602	Darley Road	Leichhardt	State Road	obstruction	overhanging vegetation narrows footpath - property	-33.879407	151.147796	1	-	notify business/property owner	LH30	Secondary	LOW	\$ -
OB603	Darley Road	Leichhardt	State Road	obstruction	overhanging vegetation narrows footpath - property	-33.880823	151.147697	1	-	notify business/property owner	LH69	Secondary	LOW	\$ -
OB604	Darley Road	Leichhardt	State Road	obstruction	bolllard narrows footpath	-33.880267	151.147521	1	-	relocate bollard	LH30	Secondary	LOW	\$ 2,500
OB605	Derbyshire Road	Leichhardt	Local Road	obstruction	overhanging vegetation narrows footpath	-33.88067	151.158717	1	-	refer to maintenance	LH44	Primary	LOW	\$ -
OB606	Elswick Street	Leichhardt	Local Road	obstruction	overhanging vegetation narrows footpath - property	-33.882448	151.152092	1	-	notify business/property owner	LH45	Tertiary	LOW	\$ -
OB607	Elswick Street	Leichhardt	Local Road	obstruction	overhanging vegetation - property	-33.887136	151.152817	1	-	notify business/property owner	LH54	Tertiary	LOW	\$ -
OB608	Elswick Street	Leichhardt	Local Road	obstruction	overhanging vegetation narrows footpath	-33.888367	151.153054	1	-	refer to maintenance	LH53	Secondary	LOW	\$ -
OB609	Elswick Street	Leichhardt	Local Road	obstruction	overhanging vegetation narrows footpath - property	-33.881798	151.152865	1	-	notify business/property owner	LH51	Tertiary	LOW	\$ -
OB61	Hardy Street	Ashbury	Local Road	obstruction	overhanging vegetation narrows footpath	-33.905514	151.123924	1	-	refer to maintenance	HP1	Secondary	LOW	\$ -
OB610	Elswick Street	Leichhardt	Local Road	obstruction	overhanging vegetation - property	-33.881056	151.151924	1	-	notify business/property owner	LH50	Tertiary	LOW	\$ -
OB611	Elswick Street	Leichhardt	Local Road	obstruction	structure narrows footpath	-33.888675	151.153029	1	-	re-align kerb and footpath	LH53	Secondary	LOW	\$ 7,500
OB612	Elswick Street	Leichhardt	Local Road	obstruction	overhanging vegetation narrows footpath	-33.881928	151.151914	1	-	refer to maintenance	LH51	Tertiary	LOW	\$ -
OB613	Elswick Street	Leichhardt	Local Road	obstruction	overhanging vegetation narrows footpath	-33.883415	151.151911	1	-	refer to maintenance	LH52	Secondary	LOW	\$ -
OB614	Elswick Street	Leichhardt	Local Road	obstruction	overhanging vegetation - property	-33.887978	151.152806	1	-	notify business/property owner	LH54	Tertiary	LOW	\$ -
OB615	Elswick Street	Leichhardt	Local Road	obstruction	overhanging vegetation	-33.886896	151.152519	1	-	refer to maintenance	LH55	Tertiary	LOW	\$ -
OB616	Elswick Street	Leichhardt	Local Road	obstruction	vehicle narrows footpath	-33.885813	151.152257	1	-	no action	LH56	Tertiary	LOW	\$ -
OB617	Flood Street	Leichhardt	Local Road	obstruction	overhanging vegetation narrows footpath	-33.879546	151.151958	1	-	refer to maintenance	LH48	Secondary	LOW	\$ -
OB618	Flood Street	Leichhardt	Local Road	obstruction	overhanging vegetation narrows footpath	-33.878121	151.151962	1	-	refer to maintenance	LH47	Secondary	LOW	\$ -
OB619	Flood Street	Leichhardt	Local Road	obstruction	overhanging vegetation narrows footpath - property	-33.887789	151.149421	1	-	notify business/property owner	LH58	Tertiary	LOW	\$ -
OB62	Hardy Street	Ashbury	Local Road	obstruction	overhanging vegetation narrows footpath - property	-33.905727	151.123843	1	-	notify business/property owner	HP2	Secondary	LOW	\$ -
OB620	Flood Street	Leichhardt	Local Road	obstruction	overhanging vegetation narrows footpath	-33.888187	151.14948	1	-	refer to maintenance	LH58	Tertiary	LOW	\$ -
OB621	Flood Street	Leichhardt	Local Road	obstruction	overhanging vegetation narrows footpath	-33.887659	151.149593	1	-	refer to maintenance	LH60	Secondary	LOW	\$ -
OB622	Flood Street	Leichhardt	Local Road	obstruction	overhanging vegetation narrows footpath	-33.886771	151.149724	1	-	refer to maintenance	LH59	Secondary	LOW	\$ -
OB623	Flood Street	Leichhardt	Local Road	obstruction	overhanging vegetation narrows footpath	-33.886482	151.149852	1	-	refer to maintenance	LH59	Secondary	LOW	\$ -
OB624	Flood Street	Leichhardt	Local Road	obstruction	overhanging vegetation - property	-33.886159	151.149838	1	-	notify business/property owner	LH59	Secondary	LOW	\$ -
OB625	Flood Street	Leichhardt	Local Road	obstruction	overhanging vegetation narrows footpath - property	-33.878341	151.150194	1	-	notify business/property owner	LH63	Tertiary	LOW	\$ -
OB626	Flood Street	Leichhardt	Local Road	obstruction	overhanging vegetation narrows footpath - property	-33.878681	151.150194	1	-	notify business/property owner	LH63	Tertiary	LOW	\$ -
OB627	Flood Street	Leichhardt	Local Road	obstruction	overhanging vegetation narrows footpath - property	-33.878843	151.150185	1	-	notify business/property owner	LH63	Tertiary	LOW	\$ -
OB628	Flood Street	Leichhardt	Local Road	obstruction	overhanging vegetation narrows footpath - property	-33.879173	151.150173	1	-	notify business/property owner	LH64	Tertiary	LOW	\$ -
OB629	Flood Street	Leichhardt	Local Road	obstruction	overhanging vegetation narrows footpath - property	-33.878958	151.150119	1	-	notify business/property owner	LH64	Tertiary	LOW	\$ -
OB63	Hardy Street	Ashbury	Local Road	obstruction	overhanging vegetation narrows footpath	-33.905948	151.123764	1	-	refer to maintenance	HP2	Secondary	LOW	\$ -
OB630	Flood Street	Leichhardt	Local Road	obstruction	overhanging vegetation - property	-33.879998	151.150116	1	-	notify business/property owner	LH64	Tertiary	LOW	\$ -
OB631	Flood Street	Leichhardt	Local Road	obstruction	overhanging vegetation narrows footpath - property	-33.880946	151.150147	1	-	notify business/property owner	LH65	Tertiary	LOW	\$ -
OB632	Flood Street	Leichhardt	Local Road	obstruction	overhanging vegetation	-33.881269	151.150129	1	-	refer to maintenance	LH65	Tertiary	LOW	\$ -
OB633	Flood Street	Leichhardt	Local Road	obstruction	overhanging vegetation narrows footpath	-33.881688	151.150105	1	-	refer to maintenance	LH66	Tertiary	LOW	\$ -
OB634	Flood Street	Leichhardt	Local Road	obstruction	overhanging vegetation narrows footpath	-33.881759	151.150131	1	-	refer to maintenance	LH66	Tertiary	LOW	\$ -
OB635	Flood Street	Leichhardt	Local Road	obstruction	overhanging vegetation - property	-33.882603	151.150111	1	-	notify business/property owner	LH66	Tertiary	LOW	\$ -
OB636	Flood Street	Leichhardt	Local Road	obstruction	overhanging vegetation	-33.882799	151.150096	1	-	refer to maintenance	LH66	Tertiary	LOW	\$ -
OB637	Flood Street	Leichhardt	Local Road	obstruction	overhanging vegetation - property	-33.88332	151.150095	1	-	notify business/property owner	LH67	Secondary	LOW	\$ -
OB638	Flood Street	Leichhardt	Local Road	obstruction	overhanging vegetation narrows footpath	-33.885225	151.15006	1	-	refer to maintenance	LH62	Secondary	LOW	\$ -
OB639	Flood Street	Leichhardt	Local Road	obstruction	overhanging vegetation	-33.884944	151.150042	1	-	refer to maintenance	LH62	Secondary	LOW	\$ -
OB64	Church Street	Ashfield	Local Road	obstruction	overhanging vegetation narrows footpath	-33.877407	151.124366	1	-	refer to maintenance	AF41	Tertiary	LOW	\$ -
OB640	Flood Street	Leichhardt	Local Road	obstruction	overhanging vegetation narrows footpath	-33.883612	151.149926	1	-	refer to maintenance	LH67	Secondary	LOW	\$ -
OB641	Flood Street	Leichhardt	Local Road	obstruction	overhanging vegetation narrows footpath - property	-33.883284	151.149934	1	-	notify business/property owner	LH67	Secondary	LOW	\$ -
OB642	Flood Street	Leichhardt	Local Road	obstruction	overhanging vegetation narrows footpath	-33.883043	151.149928	1	-	refer to maintenance	LH67	Secondary	LOW	\$ -
OB643	Flood Street	Leichhardt	Local Road	obstruction	overhanging vegetation - property	-33.882753	151.149954	1	-	notify business/property owner	LH66	Tertiary	LOW	\$ -
OB644	Flood Street	Leichhardt	Local Road	obstruction	overhanging vegetation narrows footpath	-33.882298	151.149935	1	-	refer to maintenance	LH66	Tertiary	LOW	\$ -
OB645	Flood Street	Leichhardt	Local Road	obstruction	overhanging vegetation narrows footpath - property	-33.882249	151.149982	1	-	notify business/property owner	LH66	Tertiary	LOW	\$ -
OB646	Flood Street	Leichhardt	Local Road	obstruction	overhanging vegetation - property	-33.881921	151.149959	1	-	notify business/property owner	LH66	Tertiary	LOW	\$ -
OB647	Flood Street	Leichhardt	Local Road	obstruction	overhanging vegetation - property	-33.881504	151.149961	1	-	notify business/property owner	LH65	Tertiary	LOW	\$ -
OB648	Flood Street	Leichhardt	Local Road	obstruction	overhanging vegetation narrows footpath - property	-33.879248	151.150016	1	-	notify business/property owner	LH64	Tertiary	LOW	\$ -
OB649	Flood Street	Leichhardt	Local Road	obstruction	overhanging vegetation - property	-33.878682	151.14999	1	-	notify business/property owner	LH63	Tertiary	LOW	\$ -
OB65	Church Street	Ashfield	Local Road	obstruction	overhanging vegetation narrows footpath - property	-33.877201	151.124231	1	-	notify business/property owner	AF41	Tertiary	LOW	\$ -
OB650	Flood Street	Leichhardt	Local Road	obstruction	overhanging vegetation narrows footpath - property	-33.878192	151.149992	1	-	notify business/property owner	LH63	Tertiary	LOW	\$ -
OB651	Flood Street	Leichhardt	Local Road	obstruction	overhanging vegetation - property	-33.877823	151.150017	1	-	notify business/property owner	LH63	Tertiary	LOW	\$ -
OB652	Flood Street	Leichhardt	Local Road	obstruction	overhanging vegetation	-33.877793	151.150019	1	-	refer to maintenance	LH63	Tertiary	LOW	\$ -
OB653	Foster Street	Leichhardt	State Road	obstruction	overhanging vegetation - property	-33.880847	151.147545	1	-	notify business/property owner	LH69	Secondary	LOW	\$ -
OB654	Foster Street	Leichhardt	State Road	obstruction	overhanging vegetation narrows footpath - property	-33.881122	151.147545	1	-	notify business/property owner	LH69	Secondary	LOW	\$ -
OB655	Foster Street	Leichhardt	State Road	obstruction	overhanging vegetation narrows footpath - property	-33.882046	151.147542	1	-	notify business/property owner	LH70	Secondary	LOW	\$ -
OB656	Foster Street	Leichhardt	State Road	obstruction	overhanging vegetation narrows footpath	-33.882409	151.147543	1	-	refer to maintenance	LH70	Secondary	LOW	\$ -
OB657	Foster Street	Leichhardt	State Road	obstruction	overhanging vegetation narrows footpath - property	-33.885053	151.147575	1	-	notify business/property owner	LH68	Primary	LOW	\$ -
OB658	Greenway	Leichhardt	Local Road	obstruction	overgrown vegetation narrows footpath	-33.886556	151.144726	1	-	refer to maintenance	LH76	Tertiary	LOW	\$ -
OB659	Hawthorne Light Rail Station	Leichhardt	Local Road	obstruction	overhanging vegetation narrows footpath	-33.87956	151.147088	1	-	refer to maintenance	LH79	Secondary	LOW	\$ -
OB66	Church Street	Ashfield	Local Road	obstruction	overhanging vegetation narrows footpath - property	-33.877746	151.12478	1	-	notify business/property owner	AF42	Tertiary	LOW	\$ -
OB660	Hawthorne Light Rail Station	Leichhardt	Local Road	obstruction	overhanging vegetation narrows footpath	-33.880004	151.146971	1	-	refer to maintenance	LH81	Secondary	LOW	\$ -
OB661	Lords Road	Leichhardt	Local Road	obstruction	overhanging vegetation narrows footpath	-33.885829	151.14929	1	-	refer to maintenance	LH89	Primary	LOW	\$ -
OB662	Lords Road	Leichhardt	Local Road	obstruction	overhanging vegetation narrows footpath	-33.886289	151.145801	1	-	refer to maintenance	LH86	Secondary	LOW	\$ -
OB663	Lords Road	Leichhardt	Local Road	obstruction	overhanging vegetation - property	-33.885835	151.14812	1	-	notify business/property owner	LH88	Secondary	LOW	\$ -
OB664	Lords Road	Leichhardt	Local Road	obstruction	overhanging vegetation narrows footpath	-33.886008	151.146817	1	-	refer to maintenance	LH87	Secondary	LOW	\$ -
OB665	Lords Road	Leichhardt	Local Road	obstruction	overhanging vegetation narrows footpath - property	-33.886184	151.145909	1	-	notify business/property owner	LH86	Secondary	LOW	\$ -
OB666	Mackenzie Street	Leichhardt	Local Road	obstruction	signpost narrows footpath	-33.883719	151.161297	1	-	relocate signpost	LH90	Secondary	LOW	\$ 300
OB667	Mackenzie Street	Leichhardt	Local Road	obstruction	overhanging vegetation narrows footpath - property	-33.883796	151.161245	1	-	notify business/property owner	LH90	Secondary	LOW	\$ -
OB668	Marion Street	Leichhardt	Regional Road	obstruction	signpost narrows footpath	-33.883726	151.156638	1	-	relocate signpost	LH101	Primary	LOW	\$ 300
OB669	Marion Street	Leichhardt	Regional Road	obstruction	overhanging vegetation narrows footpath - property	-33.883922	151.155766	1	-	notify business/property owner	LH91	Primary	LOW	\$ -
OB67	Church Street	Ashfield	Local Road	obstruction	overhanging vegetation narrows footpath - property	-33.881156	151.127042	1	-	notify business/property owner	AF45	Tertiary	LOW	\$ -
OB670	Marion Street	Leichhardt	Regional Road	obstruction	overhanging vegetation narrows footpath - property									



**P4909 Inner West PAMP  
Detailed Works Program  
All Treatments  
6 August 2021**

Issue ID	Street	Suburb	Classification	Category	Issue	Latitude	Longitude	Quantity	Length	Recommendation	Segment ID	Segment Hierarchy	Treatment Priority	Cost
OB672	Marion Street	Leichhardt	Regional Road	obstruction	overhanging vegetation - property	-33.884134	151.152195	1	-	notify business/property owner	LH98	Secondary	LOW	\$ -
OB673	Marion Street	Leichhardt	Regional Road	obstruction	overhanging vegetation - property	-33.884107	151.149487	1	-	notify business/property owner	LH95	Primary	LOW	\$ -
OB674	Marion Street	Leichhardt	Regional Road	obstruction	overhanging vegetation - property	-33.884182	151.144844	1	-	notify business/property owner	HA61	Primary	LOW	\$ -
OB675	Marion Street	Leichhardt	Regional Road	obstruction	signpost narrows footpath	-33.884235	151.144712	1	-	relocate signpost	HA61	Primary	LOW	\$ 300
OB676	Marion Street	Leichhardt	Regional Road	obstruction	bus shelter narrows footpath	-33.884085	151.147187	1	-	relocate or remove bus shelter	LH93	Primary	LOW	\$ 5,000
OB677	Moore Street	Leichhardt	Regional Road	obstruction	overhanging vegetation narrows footpath - property	-33.878652	151.161396	1	-	notify business/property owner	LH104	Secondary	LOW	\$ -
OB678	Norton Street	Leichhardt	Regional Road	obstruction	overhanging vegetation narrows footpath	-33.886902	151.157415	1	-	refer to maintenance	LH115	Primary	LOW	\$ -
OB679	Norton Street	Leichhardt	Regional Road	obstruction	overhanging vegetation narrows footpath	-33.886506	151.157361	1	-	refer to maintenance	LH116	Secondary	LOW	\$ -
OB68	Church Street	Ashfield	Local Road	obstruction	overhanging vegetation narrows footpath	-33.880718	151.126737	1	-	refer to maintenance	AF45	Tertiary	LOW	\$ -
OB680	Norton Street	Leichhardt	Regional Road	obstruction	overhanging vegetation narrows footpath	-33.885421	151.157185	1	-	refer to maintenance	LH117	Primary	LOW	\$ -
OB681	Norton Street	Leichhardt	Local Road	obstruction	overhanging vegetation narrows footpath	-33.880649	151.156594	1	-	refer to maintenance	LH122	Primary	LOW	\$ -
OB682	Norton Street	Leichhardt	Local Road	obstruction	overhanging vegetation narrows footpath	-33.879572	151.156432	1	-	refer to maintenance	LH123	Primary	LOW	\$ -
OB683	Norton Street	Leichhardt	Local Road	obstruction	damaged bollard narrows footpath	-33.877289	151.156345	1	-	repair bollard	LH170	Secondary	LOW	\$ 2,500
OB684	Norton Street	Leichhardt	Local Road	obstruction	overhanging vegetation narrows footpath	-33.876061	151.156248	1	-	refer to maintenance	LH127	Primary	LOW	\$ -
OB685	Norton Street	Leichhardt	Local Road	obstruction	bus shelter and signpost narrows footpath	-33.875626	151.156172	1	-	relocate signpost	LH127	Primary	LOW	\$ 300
OB686	Norton Street	Leichhardt	Local Road	obstruction	overhanging vegetation narrows footpath - property	-33.875727	151.15598	1	-	notify business/property owner	LH127	Primary	LOW	\$ -
OB687	Parramatta Road	Leichhardt	State Road	obstruction	double pole signpost narrows footpath	-33.889362	151.150905	1	-	review and relocate double pole signpost	LH136	Primary	LOW	\$ 500
OB688	Styles Street	Leichhardt	Regional Road	obstruction	overhanging vegetation narrows footpath - property	-33.882655	151.166402	1	-	notify business/property owner	AN33	Secondary	LOW	\$ -
OB689	Styles Street	Leichhardt	Regional Road	obstruction	overhanging vegetation narrows footpath - property	-33.883093	151.163238	1	-	notify business/property owner	LH152	Secondary	LOW	\$ -
OB69	Church Street	Ashfield	Local Road	obstruction	overhanging vegetation narrows footpath	-33.88043	151.12652	1	-	refer to maintenance	AF40	Tertiary	LOW	\$ -
OB690	Styles Street	Leichhardt	Regional Road	obstruction	overhanging vegetation narrows footpath - property	-33.883087	151.163769	1	-	notify business/property owner	LH148	Secondary	LOW	\$ -
OB691	Styles Street	Leichhardt	Regional Road	obstruction	overhanging vegetation narrows footpath - property	-33.882965	151.164459	1	-	notify business/property owner	LH148	Secondary	LOW	\$ -
OB692	Styles Street	Leichhardt	Regional Road	obstruction	overhanging vegetation narrows footpath	-33.882731	151.166346	1	-	refer to maintenance	AN33	Secondary	LOW	\$ -
OB693	Styles Street	Leichhardt	Regional Road	obstruction	overhanging vegetation narrows footpath - property	-33.883026	151.164084	1	-	notify business/property owner	LH148	Secondary	LOW	\$ -
OB694	Styles Street	Leichhardt	Regional Road	obstruction	power pole narrows footpath	-33.882997	151.164361	1	-	no action	LH148	Secondary	LOW	\$ -
OB695	Styles Street	Leichhardt	Regional Road	obstruction	power pole narrows footpath	-33.882698	151.166106	1	-	no action	LH150	Secondary	LOW	\$ -
OB696	Styles Street	Leichhardt	Regional Road	obstruction	power pole narrows footpath	-33.882691	151.165884	1	-	no action	LH150	Secondary	LOW	\$ -
OB697	Styles Street	Leichhardt	Regional Road	obstruction	power pole narrows footpath	-33.882777	151.165501	1	-	no action	LH150	Secondary	LOW	\$ -
OB698	Styles Street	Leichhardt	Regional Road	obstruction	power pole narrows footpath	-33.88281	151.165194	1	-	no action	LH151	Secondary	LOW	\$ -
OB699	Styles Street	Leichhardt	Regional Road	obstruction	overhanging vegetation narrows footpath - property	-33.882819	151.165204	1	-	notify business/property owner	LH151	Secondary	LOW	\$ -
OB7	Nelson Street	Annandale	Local Road	obstruction	overhanging vegetation narrows footpath	-33.879637	151.174748	1	-	refer to maintenance	AN69	Secondary	LOW	\$ -
OB70	Clissold Street	Ashfield	Local Road	obstruction	overhanging vegetation narrows footpath - property	-33.895814	151.130461	1	-	notify business/property owner	AF51	Secondary	LOW	\$ -
OB700	Styles Street	Leichhardt	Regional Road	obstruction	power pole narrows footpath	-33.882922	151.164475	1	-	no action	LH148	Secondary	LOW	\$ -
OB701	Tebbutt Street	Leichhardt	State Road	obstruction	overhanging vegetation narrows footpath - property	-33.889018	151.146907	1	-	notify business/property owner	LH156	Primary	LOW	\$ -
OB702	Tebbutt Street	Leichhardt	State Road	obstruction	overhanging vegetation narrows footpath - property	-33.88902	151.147055	1	-	notify business/property owner	LH155	Secondary	LOW	\$ -
OB703	Tebbutt Street	Leichhardt	State Road	obstruction	overhanging vegetation narrows footpath - property	-33.887936	151.147312	1	-	notify business/property owner	LH154	Secondary	LOW	\$ -
OB704	Tebbutt Street	Leichhardt	State Road	obstruction	overhanging vegetation - property	-33.887791	151.147366	1	-	notify business/property owner	LH154	Secondary	LOW	\$ -
OB705	White Creek	Leichhardt	Local Road	obstruction	overhanging vegetation narrows footpath - property	-33.885274	151.164763	1	-	notify business/property owner	LH160	Secondary	LOW	\$ -
OB706	White Creek	Leichhardt	Local Road	obstruction	overhanging vegetation narrows footpath - property	-33.885079	151.164802	1	-	notify business/property owner	LH160	Secondary	LOW	\$ -
OB707	White Creek	Leichhardt	Local Road	obstruction	overhanging vegetation narrows footpath - property	-33.885383	151.164761	1	-	notify business/property owner	LH159	Secondary	LOW	\$ -
OB708	White Creek	Leichhardt	Local Road	obstruction	vehicles narrows footpath	-33.886483	151.163783	1	-	no action	LH158	Secondary	LOW	\$ -
OB709	White Creek Lane	Leichhardt	Local Road	obstruction	overhanging vegetation narrows footpath - property	-33.881351	151.166567	1	-	notify business/property owner	LH166	Secondary	LOW	\$ -
OB71	Clissold Street	Ashfield	Local Road	obstruction	overhanging vegetation narrows footpath - property	-33.89559	151.127192	1	-	notify business/property owner	AF48	Secondary	LOW	\$ -
OB710	William Street	Leichhardt	Local Road	obstruction	overhanging vegetation narrows footpath	-33.877364	151.157289	1	-	refer to maintenance	LH170	Secondary	LOW	\$ -
OB711	William Street	Leichhardt	Local Road	obstruction	overhanging vegetation narrows footpath	-33.877334	151.157543	1	-	refer to maintenance	LH170	Secondary	LOW	\$ -
OB712	William Street	Leichhardt	Local Road	obstruction	overhanging vegetation narrows footpath	-33.877334	151.157647	1	-	refer to maintenance	LH169	Secondary	LOW	\$ -
OB713	William Street	Leichhardt	Local Road	obstruction	overhanging vegetation narrows footpath	-33.87734	151.157752	1	-	refer to maintenance	LH169	Secondary	LOW	\$ -
OB714	William Street	Leichhardt	Local Road	obstruction	overhanging vegetation	-33.877342	151.157813	1	-	refer to maintenance	LH169	Secondary	LOW	\$ -
OB715	William Street	Leichhardt	Local Road	obstruction	overhanging vegetation narrows footpath	-33.877344	151.157932	1	-	refer to maintenance	LH169	Secondary	LOW	\$ -
OB716	William Street	Leichhardt	Local Road	obstruction	overhanging vegetation	-33.877231	151.158235	1	-	refer to maintenance	LH169	Secondary	LOW	\$ -
OB717	William Street	Leichhardt	Local Road	obstruction	overhanging vegetation	-33.877246	151.1579	1	-	refer to maintenance	LH169	Secondary	LOW	\$ -
OB718	William Street	Leichhardt	Local Road	obstruction	overhanging vegetation narrows footpath - property	-33.87726	151.157255	1	-	notify business/property owner	LH170	Secondary	LOW	\$ -
OB719	William Street	Leichhardt	Local Road	obstruction	overhanging vegetation narrows footpath - property	-33.87766	151.152476	1	-	notify business/property owner	LH174	Secondary	LOW	\$ -
OB72	Clissold Street	Ashfield	Local Road	obstruction	overhanging vegetation narrows footpath - property	-33.895631	151.128274	1	-	notify business/property owner	AF49	Secondary	LOW	\$ -
OB720	William Street	Leichhardt	Local Road	obstruction	overhanging vegetation narrows footpath - property	-33.877666	151.152334	1	-	notify business/property owner	LH174	Secondary	LOW	\$ -
OB721	William Street	Leichhardt	Local Road	obstruction	overhanging vegetation narrows footpath - property	-33.877932	151.151172	1	-	notify business/property owner	LH173	Secondary	LOW	\$ -
OB722	William Street	Leichhardt	Local Road	obstruction	overhanging vegetation narrows footpath - property	-33.877916	151.151058	1	-	notify business/property owner	LH173	Secondary	LOW	\$ -
OB723	William Street	Leichhardt	Local Road	obstruction	overhanging vegetation	-33.877911	151.150966	1	-	refer to maintenance	LH173	Secondary	LOW	\$ -
OB724	William Street	Leichhardt	Local Road	obstruction	overhanging vegetation narrows footpath	-33.877627	151.149919	1	-	refer to maintenance	LH172	Secondary	LOW	\$ -
OB725	William Street	Leichhardt	Local Road	obstruction	overhanging vegetation	-33.877501	151.14962	1	-	refer to maintenance	LH172	Secondary	LOW	\$ -
OB726	William Street	Leichhardt	Local Road	obstruction	overhanging vegetation narrows footpath - property	-33.87739	151.14952	1	-	notify business/property owner	LH172	Secondary	LOW	\$ -
OB727	William Street	Leichhardt	Local Road	obstruction	overhanging vegetation narrows footpath	-33.87731	151.149684	1	-	refer to maintenance	LH172	Secondary	LOW	\$ -
OB728	William Street	Leichhardt	Local Road	obstruction	overhanging vegetation narrows footpath - property	-33.877411	151.149839	1	-	notify business/property owner	LH172	Secondary	LOW	\$ -
OB729	William Street	Leichhardt	Local Road	obstruction	overhanging vegetation	-33.877551	151.150066	1	-	refer to maintenance	LH172	Secondary	LOW	\$ -
OB73	Clissold Street	Ashfield	Local Road	obstruction	signposts narrows footpath	-33.895662	151.129064	1	-	relocate signpost	AF50	Secondary	LOW	\$ 300
OB730	William Street	Leichhardt	Local Road	obstruction	overhanging vegetation - property	-33.877828	151.150542	1	-	notify business/property owner	LH172	Secondary	LOW	\$ -
OB731	William Street	Leichhardt	Local Road	obstruction	overhanging vegetation narrows footpath	-33.877799	151.151267	1	-	refer to maintenance	LH173	Secondary	LOW	\$ -
OB732	William Street	Leichhardt	Local Road	obstruction	overhanging vegetation narrows footpath	-33.877733	151.151597	1	-	refer to maintenance	LH173	Secondary	LOW	\$ -
OB733	William Street	Leichhardt	Local Road	obstruction	overhanging vegetation	-33.877329	151.155737	1	-	refer to maintenance	LH175	Secondary	LOW	\$ -
OB734	William Street	Leichhardt	Local Road	obstruction	overhanging vegetation	-33.877305	151.155863	1	-	refer to maintenance	LH175	Secondary	LOW	\$ -
OB735	Carrington Road	Lewisham	Local Road	obstruction	overhanging vegetation narrows footpath	-33.891402	151.147883	1	-	refer to maintenance	LW28	Secondary	LOW	\$ -
OB736	Carrington Street	Lewisham	Local Road	obstruction	overhanging vegetation narrows footpath - property	-33.890828	151.147859	1	-	notify business/property owner	LW28	Secondary	LOW	\$ -
OB737	Frazer Street	Lewisham	Regional Road	obstruction	overhanging vegetation narrows footpath - property	-33.900988	151.148864	1	-	notify business/property owner	DH37	Tertiary	LOW	\$ -
OB738	New Canterbury Road	Lewisham	State Road	obstruction	overhanging vegetation narrows footpath	-33.897065	151.147734	1	-	refer to maintenance	LW13	Primary	LOW	\$ -
OB739	New Canterbury Road	Lewisham	State Road	obstruction	overhanging vegetation - property	-33.897363	151.147525	1	-	notify business/property owner	LW13	Primary	LOW	\$ -
OB74	Clissold Street	Ashfield	Local Road	obstruction	signposts narrows footpath	-33.895704	151.129584	1	-	relocate signpost	AF50	Secondary	LOW	\$ 300
OB740	New Canterbury Road	Lewisham	State Road	obstruction	overhanging vegetation - property	-33.897677	151.147168	1	-	notify business/property owner	LW13	Primary	LOW	\$ -
OB741	New Canterbury Road	Lewisham	State Road	obstruction	overhanging vegetation narrows footpath	-33.898369	151.146304	1	-	refer to maintenance	LW15	Primary	LOW	\$ -
OB742	New Canterbury Road	Lewisham	State Road	obstruction	overhanging vegetation narrows footpath - property	-33.898915	151.145611	1	-	notify business/property owner	LW16	Primary	LOW	\$ -
OB743	New Canterbury Road	Lewisham	State Road	obstruction	overhanging vegetation narrows footpath	-33.899125	151.145382	1	-	refer to maintenance	LW16	Primary	LOW	\$ -
OB744	Wardell Road	Lewisham	Regional Road	obstruction	overhanging vegetation narrows footpath	-33.898564	151.149149	1	-	refer to maintenance	LW39	Secondary	LOW	\$ -
OB745	Thomas Street	Lewisham	Local Road	obstruction	overhanging vegetation narrows footpath - property	-33.891968	151.147687	1	-	notify business/property owner	LW33	Primary	LOW	\$ -
OB746	Thomas Street	Lewisham	Local Road	obstruction	overhanging vegetation narrows footpath	-33.893233	151.148029	1	-	refer to maintenance	LW34	Primary	LOW	\$ -
OB747	Toothill Street	Lewisham	Regional Road	obstruction	double pole signpost narrows footpath	-33.89702	151.146533	1	-	review and relocate double pole signpost	LW35	Secondary	LOW	\$ 500
OB748	Toothill Street	Lewisham	Regional Road	obstruction	signposts narrow footpath	-33.897168	151.146693	1	-	relocate signpost	LW35	Secondary	LOW	\$ 300
OB749	Toothill Street	Lewisham	Regional Road	obstruction	double pole signpost narrows footpath	-33.897148	151.146712	1	-	review and relocate double pole signpost	LW35	Secondary	LOW	\$ 500
OB75	Clissold Street	Ashfield	Local Road	obstruction	overhanging vegetation narrows footpath - property	-33.895692	151.129213	1	-	notify business/property owner	AF50	Secondary	LOW	\$ -
OB750	Old Canterbury Road	Lewisham	State Road	obstruction	power pole narrows footpath	-33.89309	151.145886	1	-	no action	LW18	Secondary	LOW	\$ -
OB751	Trafalgar Street	Lewisham	Regional Road	obstruction	overhanging vegetation narrows footpath	-33.892952	151.145657	1	-	refer to maintenance	LW22	Primary	LOW	\$ -
OB752	Railway Terrace	Lewisham	State Road	obstruction	overhanging vegetation narrows footpath - property	-33.893696	151.148338	1	-	notify business/property owner	LW34	Primary	LOW	\$ -
OB753	Balmain Road	Lilyfield	Regional Road	obstruction	overhanging vegetation narrows footpath - property	-33.876089	151.160799	1	-	notify business/property owner	LH15	Secondary	LOW	\$ -
OB754	Balmain Road	Lilyfield	Regional Road	obstruction	power pole narrows footpath	-33.876182	151.160735	1	-	no action	LH15	Secondary	LOW	\$ -
OB755	Balmain Road	Lilyfield	State Road	obstruction	power pole narrows footpath	-33.866251	151.1							



P4909 Inner West PAMP  
Detailed Works Program  
All Treatments  
6 August 2021

Issue ID	Street	Suburb	Classification	Category	Issue	Latitude	Longitude	Quantity	Length	Recommendation	Segment ID	Segment Hierarchy	Treatment Priority	Cost
OB758	Balmain Road	Lilyfield	State Road	obstruction	overhanging vegetation narrows footpath - property	-33.870271	151.161744	1	-	notify business/property owner	LF8	Secondary	LOW	\$ -
OB759	Balmain Road	Lilyfield	State Road	obstruction	power pole narrows footpath	-33.869514	151.162561	1	-	no action	LF2	Secondary	LOW	\$ -
OB76	Clissold Street	Ashfield	Local Road	obstruction	overhanging vegetation narrows footpath - property	-33.895648	151.126698	1	-	notify business/property owner	AF48	Secondary	LOW	\$ -
OB760	Balmain Road	Lilyfield	Regional Road	obstruction	overhanging vegetation narrows footpath	-33.873334	151.160227	1	-	refer to maintenance	LF9	Secondary	LOW	\$ -
OB761	Bay Run	Lilyfield	Local Road	obstruction	overhanging vegetation narrows footpath	-33.872232	151.151135	1	-	refer to maintenance	LF13	Tertiary	LOW	\$ -
OB762	Bay Run	Lilyfield	Local Road	obstruction	overhanging vegetation narrows footpath - property	-33.872283	151.151253	1	-	notify business/property owner	LF13	Tertiary	LOW	\$ -
OB763	Bay Run	Lilyfield	Local Road	obstruction	overhanging vegetation narrows footpath	-33.872039	151.151435	1	-	refer to maintenance	LF12	Secondary	LOW	\$ -
OB764	Bay Run	Lilyfield	Local Road	obstruction	overhanging vegetation narrows footpath	-33.86724	151.152262	1	-	refer to maintenance	LF24	Secondary	LOW	\$ -
OB765	Catherine Street	Lilyfield	Local Road	obstruction	overhanging vegetation narrows footpath - property	-33.876051	151.164842	1	-	notify business/property owner	LF40	Primary	LOW	\$ -
OB766	City West Link Bridge	Lilyfield	Local Road	obstruction	overhanging vegetation narrows footpath	-33.874587	151.154886	1	-	refer to maintenance	LF59	Secondary	LOW	\$ -
OB767	Darley Road	Lilyfield	State Road	obstruction	overhanging vegetation narrows footpath - property	-33.875382	151.152646	1	-	notify business/property owner	LH33	Secondary	LOW	\$ -
OB768	Glover Street	Lilyfield	Local Road	obstruction	overhanging vegetation narrows footpath - property	-33.869779	151.156685	1	-	notify business/property owner	LF50	Secondary	LOW	\$ -
OB769	Glover Street	Lilyfield	Local Road	obstruction	overhanging vegetation - property	-33.869878	151.156606	1	-	notify business/property owner	LF50	Secondary	LOW	\$ -
OB77	Clissold Street	Ashfield	Local Road	obstruction	overhanging vegetation - property	-33.895588	151.127214	1	-	notify business/property owner	AF48	Secondary	LOW	\$ -
OB770	Grove Street	Lilyfield	Local Road	obstruction	overhanging vegetation narrows footpath	-33.871561	151.16408	1	-	refer to maintenance	LF55	Tertiary	LOW	\$ -
OB771	Grove Street	Lilyfield	Local Road	obstruction	overhanging vegetation narrows footpath - property	-33.872152	151.16432	1	-	notify business/property owner	LF55	Tertiary	LOW	\$ -
OB772	Grove Street	Lilyfield	Local Road	obstruction	overhanging vegetation narrows footpath - property	-33.872322	151.164373	1	-	notify business/property owner	LF54	Secondary	LOW	\$ -
OB773	Grove Street	Lilyfield	Local Road	obstruction	overhanging vegetation narrows footpath - property	-33.872779	151.164541	1	-	notify business/property owner	LF54	Secondary	LOW	\$ -
OB774	Grove Street	Lilyfield	Local Road	obstruction	signpost narrows footpath	-33.869619	151.163504	1	-	relocate signpost	LF53	Secondary	LOW	\$ 300
OB775	Grove Street	Lilyfield	Local Road	obstruction	signpost narrows footpath	-33.869213	151.163257	1	-	relocate signpost	LF53	Secondary	LOW	\$ 300
OB776	Grove Street	Lilyfield	Local Road	obstruction	overhanging vegetation narrows footpath - property	-33.869936	151.163536	1	-	notify business/property owner	LF53	Secondary	LOW	\$ -
OB777	Grove Street	Lilyfield	Local Road	obstruction	overhanging vegetation narrows footpath	-33.870233	151.163608	1	-	refer to maintenance	LF56	Tertiary	LOW	\$ -
OB778	Grove Street	Lilyfield	Local Road	obstruction	overhanging vegetation narrows footpath	-33.871071	151.163917	1	-	refer to maintenance	LF56	Tertiary	LOW	\$ -
OB779	James Street	Lilyfield	State Road	obstruction	overhanging vegetation narrows footpath - property	-33.874012	151.155168	1	-	notify business/property owner	LF58	Secondary	LOW	\$ -
OB78	Clissold Street	Ashfield	Local Road	obstruction	overhanging vegetation narrows footpath - property	-33.895658	151.128896	1	-	notify business/property owner	AF50	Secondary	LOW	\$ -
OB780	James Street	Lilyfield	State Road	obstruction	overhanging vegetation narrows footpath - property	-33.873775	151.155137	1	-	notify business/property owner	LF58	Secondary	LOW	\$ -
OB781	James Street	Lilyfield	State Road	obstruction	overhanging vegetation - property	-33.87388	151.155144	1	-	notify business/property owner	LF58	Secondary	LOW	\$ -
OB782	James Street	Lilyfield	State Road	obstruction	overhanging vegetation narrows footpath	-33.874194	151.155202	1	-	refer to maintenance	LF58	Secondary	LOW	\$ -
OB783	James Street	Lilyfield	State Road	obstruction	overhanging vegetation narrows footpath - property	-33.874441	151.155054	1	-	notify business/property owner	LF59	Secondary	LOW	\$ -
OB784	James Street	Lilyfield	State Road	obstruction	overhanging vegetation narrows footpath - property	-33.874189	151.155028	1	-	notify business/property owner	LF58	Secondary	LOW	\$ -
OB785	James Street	Lilyfield	State Road	obstruction	overhanging vegetation narrows footpath	-33.874027	151.155007	1	-	refer to maintenance	LF58	Secondary	LOW	\$ -
OB786	James Street	Lilyfield	State Road	obstruction	overhanging vegetation narrows footpath	-33.873879	151.154994	1	-	refer to maintenance	LF58	Secondary	LOW	\$ -
OB787	James Street	Lilyfield	State Road	obstruction	overhanging vegetation narrows footpath - property	-33.873584	151.154951	1	-	notify business/property owner	LF58	Secondary	LOW	\$ -
OB788	Lilyfield Road	Lilyfield	Regional Road	obstruction	overhanging vegetation narrows footpath - property	-33.872096	151.168203	1	-	notify business/property owner	LF74	Secondary	LOW	\$ -
OB789	Lilyfield Road	Lilyfield	Regional Road	obstruction	overhanging vegetation narrows footpath	-33.873187	151.165051	1	-	refer to maintenance	LF71	Secondary	LOW	\$ -
OB79	Elizabeth Street	Ashfield	Regional Road	obstruction	overhanging vegetation - property	-33.888029	151.128866	1	-	notify business/property owner	AF62	Primary	LOW	\$ -
OB790	Lilyfield Road	Lilyfield	Regional Road	obstruction	overhanging vegetation narrows footpath	-33.873136	151.165365	1	-	refer to maintenance	LF71	Secondary	LOW	\$ -
OB791	Lilyfield Road	Lilyfield	Regional Road	obstruction	power pole narrows footpath	-33.872745	151.167117	1	-	no action	LF73	Secondary	LOW	\$ -
OB792	Lilyfield Road	Lilyfield	Regional Road	obstruction	overhanging vegetation narrows footpath	-33.872652	151.167475	1	-	refer to maintenance	LF73	Secondary	LOW	\$ -
OB793	Lilyfield Road	Lilyfield	Regional Road	obstruction	double pole signpost narrows footpath	-33.871986	151.16877	1	-	relocate signpost	LF75	Secondary	LOW	\$ 300
OB794	Lilyfield Road	Lilyfield	Regional Road	obstruction	power pole narrows path	-33.871775	151.16922	1	-	no action	LF75	Secondary	LOW	\$ -
OB795	Lilyfield Road	Lilyfield	Regional Road	obstruction	overhanging vegetation narrows footpath	-33.873421	151.163703	1	-	refer to maintenance	LF68	Secondary	LOW	\$ -
OB796	Lilyfield Road	Lilyfield	Regional Road	obstruction	signposts narrows footpath	-33.873217	151.164339	1	-	relocate signpost	LF68	Secondary	LOW	\$ 300
OB797	Lilyfield Road	Lilyfield	Regional Road	obstruction	double pole signpost narrows footpath	-33.873605	151.163396	1	-	review and relocate double pole signpost	LF68	Secondary	LOW	\$ 500
OB798	Lilyfield Road	Lilyfield	Regional Road	obstruction	overhanging vegetation narrows footpath	-33.873739	151.162934	1	-	refer to maintenance	LF70	Secondary	LOW	\$ -
OB799	Lilyfield Road	Lilyfield	Regional Road	obstruction	overhanging vegetation narrows footpath	-33.873857	151.162346	1	-	refer to maintenance	LF70	Secondary	LOW	\$ -
OB8	Nelson Street	Annandale	Local Road	obstruction	overhanging vegetation narrows footpath - property	-33.878903	151.175089	1	-	notify business/property owner	AN68	Secondary	LOW	\$ -
OB80	Elizabeth Street	Ashfield	Regional Road	obstruction	overhanging vegetation - property	-33.887271	151.126962	1	-	notify business/property owner	AF62	Primary	LOW	\$ -
OB800	Lilyfield Road	Lilyfield	Regional Road	obstruction	power pole narrows footpath	-33.873914	151.162121	1	-	no action	LF70	Secondary	LOW	\$ -
OB801	Lilyfield Road	Lilyfield	Local Road	obstruction	overhanging vegetation narrows footpath - property	-33.874315	151.160396	1	-	notify business/property owner	LF64	Tertiary	LOW	\$ -
OB802	Lilyfield Road	Lilyfield	Local Road	obstruction	overhanging vegetation - property	-33.874273	151.15797	1	-	notify business/property owner	LF67	Secondary	LOW	\$ -
OB803	Lilyfield Road	Lilyfield	Local Road	obstruction	overhanging vegetation - property	-33.874397	151.158322	1	-	notify business/property owner	LF67	Secondary	LOW	\$ -
OB804	Lilyfield Road	Lilyfield	Local Road	obstruction	overhanging vegetation narrows footpath	-33.874185	151.157562	1	-	refer to maintenance	LF66	Secondary	LOW	\$ -
OB805	Lilyfield Road	Lilyfield	Local Road	obstruction	overhanging vegetation - property	-33.873881	151.156454	1	-	notify business/property owner	LF65	Secondary	LOW	\$ -
OB806	Lilyfield Road	Lilyfield	Local Road	obstruction	overhanging vegetation - property	-33.873839	151.156337	1	-	notify business/property owner	LF65	Secondary	LOW	\$ -
OB807	Lilyfield Road	Lilyfield	Local Road	obstruction	overhanging vegetation narrows footpath - property	-33.873469	151.154889	1	-	notify business/property owner	LF63	Secondary	LOW	\$ -
OB808	Lilyfield Road	Lilyfield	Local Road	obstruction	overhanging vegetation - property	-33.873181	151.153884	1	-	notify business/property owner	LF60	Tertiary	LOW	\$ -
OB809	Lilyfield Road	Lilyfield	Local Road	obstruction	overhanging vegetation narrows footpath	-33.873135	151.153755	1	-	refer to maintenance	LF60	Tertiary	LOW	\$ -
OB81	Elizabeth Street	Ashfield	Regional Road	obstruction	overhanging vegetation narrows footpath - property	-33.88829	151.129217	1	-	notify business/property owner	AF63	Secondary	LOW	\$ -
OB810	Lilyfield Road	Lilyfield	Local Road	obstruction	overhanging vegetation - property	-33.872746	151.152368	1	-	notify business/property owner	LF61	Tertiary	LOW	\$ -
OB811	Lilyfield Road	Lilyfield	Local Road	obstruction	overhanging vegetation narrows footpath	-33.872322	151.151512	1	-	refer to maintenance	LF13	Tertiary	LOW	\$ -
OB812	Lilyfield Road	Lilyfield	Local Road	obstruction	overhanging vegetation narrows footpath	-33.873253	151.154655	1	-	refer to maintenance	LF63	Secondary	LOW	\$ -
OB813	Lilyfield Road	Lilyfield	Local Road	obstruction	overhanging vegetation narrows footpath - property	-33.873565	151.155696	1	-	notify business/property owner	LF65	Secondary	LOW	\$ -
OB814	Lilyfield Road	Lilyfield	Local Road	obstruction	overhanging vegetation - property	-33.873889	151.156934	1	-	notify business/property owner	LF66	Secondary	LOW	\$ -
OB815	Lilyfield Road	Lilyfield	Local Road	obstruction	overhanging vegetation	-33.873998	151.157295	1	-	refer to maintenance	LF66	Secondary	LOW	\$ -
OB816	Lilyfield Road	Lilyfield	Local Road	obstruction	overhanging vegetation	-33.8743	151.158447	1	-	refer to maintenance	LF67	Secondary	LOW	\$ -
OB817	Lilyfield Road	Lilyfield	Local Road	obstruction	overhanging vegetation	-33.8743	151.158545	1	-	refer to maintenance	LF67	Secondary	LOW	\$ -
OB818	Mary Street	Lilyfield	Local Road	obstruction	overhanging vegetation - property	-33.870898	151.154604	1	-	notify business/property owner	LF85	Tertiary	LOW	\$ -
OB819	Mary Street	Lilyfield	State Road	obstruction	overhanging vegetation narrows footpath - property	-33.872722	151.155718	1	-	notify business/property owner	LF79	Secondary	LOW	\$ -
OB82	Elizabeth Street	Ashfield	Regional Road	obstruction	power pole narrows footpath	-33.888412	151.129341	1	-	no action	AF63	Secondary	LOW	\$ -
OB820	Perry Street	Lilyfield	State Road	obstruction	overhanging vegetation narrows footpath	-33.872327	151.156564	1	-	refer to maintenance	LF87	Secondary	LOW	\$ -
OB821	Piper Street	Lilyfield	Local Road	obstruction	overhanging vegetation narrows footpath - property	-33.876763	151.165991	1	-	notify business/property owner	LF95	Tertiary	LOW	\$ -
OB822	Piper Street	Lilyfield	Local Road	obstruction	power pole narrows footpath	-33.875782	151.161782	1	-	no action	LF90	Tertiary	LOW	\$ -
OB823	Warren Road	Marrickville	Local Road	obstruction	overhanging vegetation narrows footpath	-33.918358	151.154696	1	-	refer to maintenance	MV250	Tertiary	LOW	\$ -
OB824	Warren Road	Marrickville	Local Road	obstruction	overhanging vegetation narrows footpath - property	-33.918475	151.154905	1	-	notify business/property owner	MV247	Tertiary	LOW	\$ -
OB825	Warren Road	Marrickville	Local Road	obstruction	overhanging vegetation narrows footpath	-33.918735	151.154928	1	-	refer to maintenance	MV247	Tertiary	LOW	\$ -
OB826	Warren Road	Marrickville	Local Road	obstruction	overhanging vegetation narrows footpath - property	-33.918279	151.154346	1	-	notify business/property owner	MV250	Tertiary	LOW	\$ -
OB827	Warren Road	Marrickville	Local Road	obstruction	overhanging vegetation narrows footpath - property	-33.91814	151.1541	1	-	notify business/property owner	MV250	Tertiary	LOW	\$ -
OB828	Warren Road	Marrickville	Local Road	obstruction	overhanging vegetation narrows footpath - property	-33.918064	151.154007	1	-	notify business/property owner	MV250	Tertiary	LOW	\$ -
OB829	Warren Road	Marrickville	Local Road	obstruction	overhanging vegetation narrows footpath	-33.916709	151.151528	1	-	refer to maintenance	MV248	Secondary	LOW	\$ -
OB83	Elizabeth Street	Ashfield	Regional Road	obstruction	overhanging vegetation narrows footpath - property	-33.888726	151.129849	1	-	notify business/property owner	AF63	Secondary	LOW	\$ -
OB830	Warren Road	Marrickville	Local Road	obstruction	vehicle narrows footpath	-33.914731	151.148016	1	-	no action	MV244	Secondary	LOW	\$ -
OB831	Warren Road	Marrickville	Local Road	obstruction	overhanging vegetation narrows footpath - property	-33.91408	151.146976	1	-	notify business/property owner	MV243	Secondary	LOW	\$ -
OB832	Warren Road	Marrickville	Local Road	obstruction	overhanging vegetation narrows footpath - property	-33.91398	151.146752	1	-	notify business/property owner	MV243	Secondary	LOW	\$ -
OB833	Albermarle Street	Marrickville	Local Road	obstruction	overhanging vegetation narrows footpath	-33.911539	151.145537	1	-	refer to maintenance	MV13	Tertiary	LOW	\$ -
OB834	Albermarle Street	Marrickville	Local Road	obstruction	overhanging vegetation - property	-33.911506	151.145186	1	-	notify business/property owner	MV13	Tertiary	LOW	\$ -
OB835	Albermarle Street	Marrickville	Local Road	obstruction	overhanging vegetation narrows footpath	-33.911571	151.145329	1	-	refer to maintenance	MV13	Tertiary	LOW	\$ -
OB836	Albermarle Street	Marrickville	Local Road	obstruction	overhanging vegetation	-33.912495	151.146797	1	-	refer to maintenance	MV12	Tertiary	LOW	\$ -
OB837	Beauchamp Street	Marrickville	Local Road	obstruction	overhanging vegetation narrows footpath	-33.914656	151.143099	1	-	refer to maintenance	MV16	Secondary	LOW	\$ -
OB838	Beauchamp Street	Marrickville	Local Road	obstruction	overhanging vegetation narrows footpath - property	-33.913717	151.146164	1	-	notify business/property owner	MV14	Secondary	LOW	\$ -
OB839	Byrnes Street	Marrickville	Local Road	obstruction	power pole narrows footpath	-33.913723	151.155388	1	-	no action	MV188	Secondary	LOW	\$ -
OB84	Elizabeth Street	Ashfield	Regional Road	obstruction	overhanging vegetation - property	-33.888864	151.130349	1	-	notify business/property owner	AF64	Secondary	LOW	\$ -
OB840	Calvert Street	Marrickville	Local Road	obstruction	overhanging vegetation narrows footpath - property	-33.912657	151.156981	1	-	notify business/property owner	MV21	Secondary	LOW	\$ -
OB841	Calvert Street	Marrickville	Local Road	obstruction	overhanging vegetation narrows footpath	-33.913012	151.157571	1	-	refer to maintenance	MV19	Secondary		



**P4909 Inner West PAMP  
Detailed Works Program  
All Treatments  
6 August 2021**

Issue ID	Street	Suburb	Classification	Category	Issue	Latitude	Longitude	Quantity	Length	Recommendation	Segment ID	Segment Hierarchy	Treatment Priority	Cost
OB843	Calvert Street	Marrickville	Local Road	obstruction	overhanging vegetation narrows footpath - property	-33.913369	151.158265	1	-	notify business/property owner	MV22	Secondary	LOW	\$ -
OB844	Calvert Street	Marrickville	Local Road	obstruction	overhanging vegetation - property	-33.91349	151.158476	1	-	notify business/property owner	MV22	Secondary	LOW	\$ -
OB845	Calvert Street	Marrickville	Local Road	obstruction	overhanging vegetation narrows footpath	-33.913547	151.15884	1	-	refer to maintenance	MV22	Secondary	LOW	\$ -
OB846	Calvert Street	Marrickville	Local Road	obstruction	overhanging vegetation narrows footpath - property	-33.913007	151.15781	1	-	notify business/property owner	MV19	Secondary	LOW	\$ -
OB847	Calvert Street	Marrickville	Local Road	obstruction	overhanging vegetation narrows footpath	-33.912872	151.157536	1	-	refer to maintenance	MV19	Secondary	LOW	\$ -
OB848	Calvert Street	Marrickville	Local Road	obstruction	overhanging vegetation - property	-33.912278	151.15643	1	-	notify business/property owner	MV21	Secondary	LOW	\$ -
OB849	Calvert Street	Marrickville	Local Road	obstruction	overhanging vegetation narrows footpath - property	-33.911941	151.155923	1	-	notify business/property owner	MV20	Secondary	LOW	\$ -
OB85	Elizabeth Street	Ashfield	Regional Road	obstruction	overhanging vegetation narrows footpath - property	-33.889888	151.13059	1	-	notify business/property owner	AF64	Secondary	LOW	\$ -
OB850	Calvert Street	Marrickville	Local Road	obstruction	overhanging vegetation - property	-33.911844	151.155746	1	-	notify business/property owner	MV20	Secondary	LOW	\$ -
OB851	Calvert Street	Marrickville	Local Road	obstruction	overhanging vegetation narrows footpath	-33.911709	151.155533	1	-	refer to maintenance	MV20	Secondary	LOW	\$ -
OB852	Calvert Street	Marrickville	Local Road	obstruction	overhanging vegetation narrows footpath - property	-33.912146	151.156149	1	-	notify business/property owner	MV20	Secondary	LOW	\$ -
OB853	Carrington Road	Marrickville	Local Road	obstruction	overhanging vegetation - property	-33.916391	151.158055	1	-	notify business/property owner	MV26	Tertiary	LOW	\$ -
OB854	Chapel Street	Marrickville	Local Road	obstruction	overhanging vegetation narrows footpath - property	-33.905581	151.162287	1	-	notify business/property owner	MV31	Secondary	LOW	\$ -
OB855	Chapel Street	Marrickville	Local Road	obstruction	double pole signpost narrows footpath	-33.905948	151.162876	1	-	review and relocate double pole signpost	MV32	Secondary	LOW	\$ 500
OB856	Edgeware Road	Marrickville	Regional Road	obstruction	overhanging vegetation - property	-33.905259	151.173349	1	-	notify business/property owner	NE24	Primary	LOW	\$ -
OB857	Edinburgh Road	Marrickville	Local Road	obstruction	tree narrows footpath	-33.907881	151.170541	1	-	no action	MV58	Secondary	LOW	\$ -
OB858	Edinburgh Road	Marrickville	Local Road	obstruction	overhanging vegetation narrows footpath - property	-33.908046	151.170629	1	-	notify business/property owner	MV58	Secondary	LOW	\$ -
OB859	Edinburgh Road	Marrickville	Local Road	obstruction	overhanging vegetation narrows footpath - property	-33.907463	151.169685	1	-	notify business/property owner	MV57	Secondary	LOW	\$ -
OB86	Elizabeth Street	Ashfield	Regional Road	obstruction	signpost narrows footpath	-33.889164	151.13151	1	-	relocate signpost	AF61	Secondary	LOW	\$ 300
OB860	Edinburgh Road	Marrickville	Local Road	obstruction	bollards narrows footpath	-33.90706	151.169123	1	-	widen footpath	MV56	Tertiary	LOW	\$ 200
OB861	Edinburgh Road	Marrickville	Local Road	obstruction	overhanging vegetation narrows footpath	-33.905777	151.167442	1	-	refer to maintenance	MV54	Tertiary	LOW	\$ -
OB862	Elizabeth Street	Marrickville	Regional Road	obstruction	overhanging vegetation - property	-33.909007	151.162856	1	-	notify business/property owner	MV210	Secondary	LOW	\$ -
OB863	Ewart Street	Marrickville	Local Road	obstruction	overhanging vegetation narrows footpath - property	-33.912294	151.140312	1	-	notify business/property owner	MV66	Primary	LOW	\$ -
OB864	Ewart Street	Marrickville	Local Road	obstruction	overhanging vegetation narrows footpath - property	-33.914043	151.142158	1	-	notify business/property owner	MV68	Secondary	LOW	\$ -
OB865	Ewart Street	Marrickville	Local Road	obstruction	overhanging vegetation narrows footpath - property	-33.914248	151.142406	1	-	notify business/property owner	MV68	Secondary	LOW	\$ -
OB866	Fitzroy Street	Marrickville	Local Road	obstruction	power pole narrows footpath	-33.908195	151.167324	1	-	no action	MV71	Tertiary	LOW	\$ -
OB867	Fitzroy Street	Marrickville	Local Road	obstruction	power pole narrows footpath	-33.90957	151.165729	1	-	no action	MV69	Tertiary	LOW	\$ -
OB868	Fitzroy Street	Marrickville	Local Road	obstruction	vehicle narrows footpath	-33.911921	151.165911	1	-	no action	MV204	Secondary	LOW	\$ -
OB869	Fitzroy Street	Marrickville	Local Road	obstruction	overhanging vegetation narrows footpath - property	-33.906996	151.168475	1	-	notify business/property owner	MV70	Tertiary	LOW	\$ -
OB87	Elizabeth Street	Ashfield	Regional Road	obstruction	overhanging vegetation narrows footpath - property	-33.888224	151.129167	1	-	notify business/property owner	AF63	Secondary	LOW	\$ -
OB870	Frazer Street	Marrickville	Regional Road	obstruction	overhanging vegetation	-33.901293	151.152978	1	-	refer to maintenance	MV75	Secondary	LOW	\$ -
OB871	Frazer Street	Marrickville	Regional Road	obstruction	overhanging vegetation - property	-33.901188	151.150575	1	-	notify business/property owner	MV76	Secondary	LOW	\$ -
OB872	Frazer Street	Marrickville	Regional Road	obstruction	overhanging vegetation - property	-33.901119	151.149385	1	-	notify business/property owner	PE20	Secondary	LOW	\$ -
OB873	Frazer Street	Marrickville	Regional Road	obstruction	overhanging vegetation - property	-33.901099	151.149359	1	-	notify business/property owner	PE20	Secondary	LOW	\$ -
OB874	Frazer Street	Marrickville	Regional Road	obstruction	overhanging vegetation narrows footpath	-33.901003	151.150025	1	-	refer to maintenance	PE20	Secondary	LOW	\$ -
OB875	Frazer Street	Marrickville	Regional Road	obstruction	overhanging vegetation narrows footpath	-33.90103	151.150322	1	-	refer to maintenance	MV76	Secondary	LOW	\$ -
OB876	Frazer Street	Marrickville	Regional Road	obstruction	overhanging vegetation narrows footpath	-33.901051	151.150767	1	-	refer to maintenance	MV76	Secondary	LOW	\$ -
OB877	Frazer Street	Marrickville	Regional Road	obstruction	overhanging vegetation	-33.901063	151.15121	1	-	refer to maintenance	MV77	Secondary	LOW	\$ -
OB878	Frazer Street	Marrickville	Regional Road	obstruction	overhanging vegetation - property	-33.901189	151.153019	1	-	notify business/property owner	MV75	Secondary	LOW	\$ -
OB879	Hawthurst Street	Marrickville	Local Road	obstruction	overhanging vegetation	-33.905598	151.153888	1	-	refer to maintenance	MV78	Secondary	LOW	\$ -
OB88	Frederick Street	Ashfield	State Road	obstruction	overhanging vegetation narrows footpath - property	-33.882457	151.121499	1	-	notify business/property owner	AF74	Secondary	LOW	\$ -
OB880	Hawthurst Street	Marrickville	Local Road	obstruction	overhanging vegetation narrows footpath - property	-33.905103	151.155466	1	-	notify business/property owner	MV29	Secondary	LOW	\$ -
OB881	Hawthurst Street	Marrickville	Local Road	obstruction	overhanging vegetation	-33.904655	151.156262	1	-	refer to maintenance	MV29	Secondary	LOW	\$ -
OB882	Hawthurst Street	Marrickville	Local Road	obstruction	overhanging vegetation narrows footpath	-33.905392	151.155274	1	-	refer to maintenance	MV29	Secondary	LOW	\$ -
OB883	Hawthurst Street	Marrickville	Local Road	obstruction	overhanging vegetation narrows footpath - property	-33.905774	151.154681	1	-	notify business/property owner	MV78	Secondary	LOW	\$ -
OB884	Illawarra Road	Marrickville	Local Road	obstruction	overhanging vegetation narrows footpath - property	-33.907348	151.159417	1	-	notify business/property owner	MV82	Tertiary	LOW	\$ -
OB885	Illawarra Road	Marrickville	Local Road	obstruction	overhanging vegetation narrows footpath - property	-33.906955	151.159774	1	-	notify business/property owner	MV82	Tertiary	LOW	\$ -
OB886	Illawarra Road	Marrickville	Local Road	obstruction	overhanging vegetation narrows footpath - property	-33.906966	151.159597	1	-	notify business/property owner	MV82	Tertiary	LOW	\$ -
OB887	Illawarra Road	Marrickville	Local Road	obstruction	overhanging vegetation narrows footpath - property	-33.906887	151.159662	1	-	notify business/property owner	MV82	Tertiary	LOW	\$ -
OB888	Illawarra Road	Marrickville	Local Road	obstruction	overhanging vegetation narrows footpath - property	-33.906011	151.160423	1	-	notify business/property owner	MV84	Secondary	LOW	\$ -
OB889	Illawarra Road	Marrickville	Local Road	obstruction	overhanging vegetation narrows footpath - property	-33.905914	151.160508	1	-	notify business/property owner	MV84	Secondary	LOW	\$ -
OB89	Frederick Street	Ashfield	State Road	obstruction	overhanging vegetation narrows footpath - property	-33.880331	151.123169	1	-	notify business/property owner	AF71	Primary	LOW	\$ -
OB890	Illawarra Road	Marrickville	Local Road	obstruction	overhanging vegetation narrows footpath	-33.904599	151.16174	1	-	refer to maintenance	MV79	Secondary	LOW	\$ -
OB891	Illawarra Road	Marrickville	Local Road	obstruction	overhanging vegetation narrows footpath - property	-33.904566	151.161566	1	-	notify business/property owner	MV79	Secondary	LOW	\$ -
OB892	Illawarra Road	Marrickville	Local Road	obstruction	overhanging vegetation narrows footpath - property	-33.904464	151.161846	1	-	notify business/property owner	MV79	Secondary	LOW	\$ -
OB893	Illawarra Road	Marrickville	Local Road	obstruction	overhanging vegetation narrows footpath - property	-33.903943	151.162245	1	-	notify business/property owner	MV86	Tertiary	LOW	\$ -
OB894	Illawarra Road	Marrickville	Local Road	obstruction	overhanging vegetation narrows footpath	-33.903184	151.162686	1	-	refer to maintenance	MV86	Tertiary	LOW	\$ -
OB895	Illawarra Road	Marrickville	Local Road	obstruction	overhanging vegetation narrows footpath	-33.902905	151.162882	1	-	refer to maintenance	MV85	Secondary	LOW	\$ -
OB896	Illawarra Road	Marrickville	Local Road	obstruction	overhanging vegetation narrows footpath	-33.902751	151.162976	1	-	refer to maintenance	MV85	Secondary	LOW	\$ -
OB897	Illawarra Road	Marrickville	Local Road	obstruction	overhanging vegetation narrows footpath	-33.902736	151.163059	1	-	refer to maintenance	MV85	Secondary	LOW	\$ -
OB898	Illawarra Road	Marrickville	Local Road	obstruction	overhanging vegetation - property	-33.908251	151.158432	1	-	notify business/property owner	MV87	Tertiary	LOW	\$ -
OB899	Illawarra Road	Marrickville	Local Road	obstruction	overhanging vegetation narrows footpath - property	-33.908509	151.158371	1	-	notify business/property owner	MV81	Secondary	LOW	\$ -
OB9	Nelson Street	Annandale	Local Road	obstruction	overhanging vegetation narrows footpath - property	-33.87828	151.175276	1	-	notify business/property owner	AN67	Secondary	LOW	\$ -
OB90	Frederick Street	Ashfield	State Road	obstruction	overhanging vegetation narrows footpath	-33.87717	151.12922	1	-	refer to maintenance	AF68	Secondary	LOW	\$ -
OB900	Illawarra Road	Marrickville	Regional Road	obstruction	overhanging vegetation - property	-33.916736	151.14911	1	-	notify business/property owner	MV97	Primary	LOW	\$ -
OB901	Illawarra Road	Marrickville	Regional Road	obstruction	overhanging vegetation narrows footpath	-33.919026	151.145448	1	-	refer to maintenance	MV101	Secondary	LOW	\$ -
OB902	Illawarra Road	Marrickville	Regional Road	obstruction	signpost narrows footpath	-33.920016	151.144739	1	-	relocate signpost	MV102	Secondary	LOW	\$ 300
OB903	Illawarra Road	Marrickville	Regional Road	obstruction	overhanging vegetation narrows footpath - property	-33.919951	151.144795	1	-	notify business/property owner	MV102	Secondary	LOW	\$ -
OB904	Illawarra Road	Marrickville	Regional Road	obstruction	overhanging vegetation narrows footpath - property	-33.917379	151.148605	1	-	notify business/property owner	MV98	Primary	LOW	\$ -
OB905	Illawarra Road	Marrickville	Regional Road	obstruction	signpost narrows footpath	-33.912874	151.153958	1	-	relocate signpost	MV91	Primary	LOW	\$ 300
OB906	Kays Avenue	Marrickville	Local Road	obstruction	overhanging vegetation narrows footpath	-33.911376	151.144374	1	-	refer to maintenance	MV105	Tertiary	LOW	\$ -
OB907	Livingstone Road	Marrickville	State Road	obstruction	overhanging vegetation	-33.901172	151.153469	1	-	refer to maintenance	PE27	Primary	LOW	\$ -
OB908	Livingstone Road	Marrickville	Local Road	obstruction	overhanging vegetation	-33.90556	151.153222	1	-	refer to maintenance	MV78	Secondary	LOW	\$ -
OB909	Livingstone Road	Marrickville	Local Road	obstruction	overhanging vegetation	-33.907268	151.152861	1	-	refer to maintenance	MV115	Secondary	LOW	\$ -
OB91	Thomas Street	Ashfield	Regional Road	obstruction	signposts narrows footpath	-33.886592	151.118838	1	-	relocate signpost	AF157	Secondary	LOW	\$ 300
OB910	Livingstone Road	Marrickville	Local Road	obstruction	overhanging vegetation	-33.907169	151.152747	1	-	refer to maintenance	MV115	Secondary	LOW	\$ -
OB911	Livingstone Road	Marrickville	Local Road	obstruction	overhanging vegetation narrows footpath	-33.906865	151.152797	1	-	refer to maintenance	MV114	Secondary	LOW	\$ -
OB912	Livingstone Road	Marrickville	Local Road	obstruction	overhanging vegetation narrows footpath - property	-33.911332	151.148692	1	-	notify business/property owner	MV106	Secondary	LOW	\$ -
OB913	Livingstone Road	Marrickville	Local Road	obstruction	overhanging vegetation - property	-33.912215	151.147886	1	-	notify business/property owner	MV116	Secondary	LOW	\$ -
OB914	Livingstone Road	Marrickville	Local Road	obstruction	overhanging vegetation narrows footpath - property	-33.910596	151.150372	1	-	notify business/property owner	MV121	Primary	LOW	\$ -
OB915	Livingstone Road	Marrickville	Local Road	obstruction	overhanging vegetation narrows footpath - property	-33.910365	151.150604	1	-	notify business/property owner	MV120	Primary	LOW	\$ -
OB916	Llewellyn Street	Marrickville	Regional Road	obstruction	overhanging vegetation - property	-33.904144	151.17143	1	-	notify business/property owner	MV125	Secondary	LOW	\$ -
OB917	Llewellyn Street	Marrickville	Regional Road	obstruction	overhanging vegetation	-33.904168	151.170888	1	-	refer to maintenance	MV126	Secondary	LOW	\$ -
OB918	Marrickville Road	Marrickville	Regional Road	obstruction	overhanging vegetation narrows footpath - property	-33.907448	151.148095	1	-	notify business/property owner	MV143	Tertiary	LOW	\$ -
OB919	Marrickville Road	Marrickville	Regional Road	obstruction	overhanging vegetation - property	-33.907268	151.147581	1	-	notify business/property owner	MV142	Secondary	LOW	\$ -
OB92	Milton Street	Ashfield	State Road	obstruction	overhanging vegetation narrows footpath - property	-33.890428	151.117081	1	-	notify business/property owner	AF114	Primary	LOW	\$ -
OB920	Marrickville Road	Marrickville	Regional Road	obstruction	overhanging vegetation narrows footpath - property	-33.9074	151.148534	1	-	notify business/property owner	MV143	Tertiary	LOW	\$ -
OB921	Marrickville Road	Marrickville	Regional Road	obstruction	overhanging vegetation - property	-33.907563	151.149062	1	-	notify business/property owner	MV144	Secondary	LOW	\$ -
OB922	Marrickville Road	Marrickville	Regional Road	obstruction	overhanging vegetation - property	-33.908167	151.151072	1	-	notify business/property owner	MV127	Secondary	LOW	\$ -
OB923	Marrickville Road	Marrickville	State Road	obstruction	overhanging vegetation	-33.915134	151.164484	1	-	refer to maintenance	MV131	Primary	LOW	\$ -
OB924	Marrickville Road	Marrickville	State Road	obstruction	overhanging vegetation	-33.914997	151.164298	1	-	refer to maintenance	MV131	Primary	LOW	\$ -
OB925	Marrickville Road	Marrickville	Regional Road	obstruction	vehicle narrows footpath	-33.914179	151.162952	1	-	no action	MV130	Primary	LOW	\$ -
OB926	Marrickville													



**P4909 Inner West PAMP  
Detailed Works Program  
All Treatments  
6 August 2021**

Issue ID	Street	Suburb	Classification	Category	Issue	Latitude	Longitude	Quantity	Length	Recommendation	Segment ID	Segment Hierarchy	Treatment Priority	Cost	
OB929	Myrtle Street	Marrickville	Local Road	obstruction	overhanging vegetation narrows footpath	-33.915879	151.15766	1	-	refer to maintenance	MV147	Tertiary	LOW	\$ -	
OB93	Milton Road	Ashfield	State Road	obstruction	overhanging vegetation narrows footpath - property	-33.889284	151.117227	1	-	notify business/property owner	AF113	Primary	LOW	\$ -	
OB930	Newington Road	Marrickville	Local Road	obstruction	overhanging vegetation narrows footpath	-33.901037	151.167243	1	-	refer to maintenance	MV156	Tertiary	LOW	\$ -	
OB931	Premier Street	Marrickville	Local Road	obstruction	overhanging vegetation	-33.921083	151.153565	1	-	refer to maintenance	MV159	Secondary	LOW	\$ -	
OB932	Premier Street	Marrickville	Local Road	obstruction	overhanging vegetation	-33.919357	151.150519	1	-	refer to maintenance	MV163	Secondary	LOW	\$ -	
OB933	Premier Street	Marrickville	Local Road	obstruction	overhanging vegetation - property	-33.919115	151.150137	1	-	notify business/property owner	MV163	Secondary	LOW	\$ -	
OB934	Premier Street	Marrickville	Local Road	obstruction	overhanging vegetation - property	-33.918897	151.149773	1	-	notify business/property owner	MV158	Tertiary	LOW	\$ -	
OB935	Premier Street	Marrickville	Local Road	obstruction	overhanging vegetation	-33.918701	151.149438	1	-	refer to maintenance	MV158	Tertiary	LOW	\$ -	
OB936	Premier Street	Marrickville	Local Road	obstruction	overhanging vegetation narrows footpath	-33.918459	151.148984	1	-	refer to maintenance	MV158	Tertiary	LOW	\$ -	
OB937	Premier Street	Marrickville	Local Road	obstruction	overhanging vegetation - property	-33.918403	151.14883	1	-	notify business/property owner	MV158	Tertiary	LOW	\$ -	
OB938	Premier Street	Marrickville	Local Road	obstruction	overhanging vegetation narrows footpath	-33.917973	151.147696	1	-	refer to maintenance	MV160	Tertiary	LOW	\$ -	
OB939	Renwick Street	Marrickville	Local Road	obstruction	overhanging vegetation	-33.918543	151.153104	1	-	refer to maintenance	MV167	Tertiary	LOW	\$ -	
OB94	Milton Road	Ashfield	State Road	obstruction	overhanging vegetation narrows footpath - property	-33.889002	151.117274	1	-	notify business/property owner	AF112	Primary	LOW	\$ -	
OB940	Renwick Street	Marrickville	Local Road	obstruction	overhanging vegetation narrows footpath - property	-33.91927	151.154084	1	-	notify business/property owner	MV169	Tertiary	LOW	\$ -	
OB941	Renwick Street	Marrickville	Local Road	obstruction	overhanging vegetation narrows footpath	-33.918435	151.152608	1	-	refer to maintenance	MV167	Tertiary	LOW	\$ -	
OB942	Renwick Street	Marrickville	Local Road	obstruction	overhanging vegetation narrows footpath	-33.918435	151.152608	1	-	refer to maintenance	MV167	Tertiary	LOW	\$ -	
OB943	Renwick Street	Marrickville	Local Road	obstruction	overhanging vegetation narrows footpath - property	-33.917583	151.15105	1	-	notify business/property owner	MV170	Secondary	LOW	\$ -	
OB944	Renwick Street	Marrickville	Local Road	obstruction	overhanging vegetation narrows footpath - property	-33.917477	151.150891	1	-	notify business/property owner	MV170	Secondary	LOW	\$ -	
OB945	Renwick Street	Marrickville	Local Road	obstruction	overhanging vegetation narrows footpath	-33.916963	151.149973	1	-	refer to maintenance	MV168	Secondary	LOW	\$ -	
OB946	Renwick Street	Marrickville	Local Road	obstruction	overhanging vegetation narrows footpath - property	-33.916918	151.149864	1	-	notify business/property owner	MV168	Secondary	LOW	\$ -	
OB947	Renwick Street	Marrickville	Local Road	obstruction	overhanging vegetation narrows footpath	-33.916769	151.149747	1	-	refer to maintenance	MV168	Secondary	LOW	\$ -	
OB948	Richardson Crescent	Marrickville	Local Road	obstruction	power pole narrows footpath	-33.921154	151.155634	1	-	no action	MV173	Tertiary	LOW	\$ -	
OB949	Richardson Crescent	Marrickville	Regional Road	obstruction	overhanging vegetation	-33.921979	151.156755	1	-	refer to maintenance	TE14	Secondary	LOW	\$ -	
OB95	Milton Road	Ashfield	State Road	obstruction	overhanging vegetation narrows footpath	-33.889577	151.117315	1	-	refer to maintenance	AF113	Primary	LOW	\$ -	
OB950	Richardson Crescent	Marrickville	Local Road	obstruction	overhanging vegetation narrows footpath	-33.921865	151.156533	1	-	refer to maintenance	MV174	Tertiary	LOW	\$ -	
OB951	Richardson Crescent	Marrickville	Local Road	obstruction	overhanging vegetation narrows footpath	-33.921659	151.15629	1	-	refer to maintenance	MV174	Tertiary	LOW	\$ -	
OB952	Richardson Crescent	Marrickville	Local Road	obstruction	overhanging vegetation narrows footpath	-33.921505	151.156106	1	-	refer to maintenance	MV174	Tertiary	LOW	\$ -	
OB953	Richardson Crescent	Marrickville	Local Road	obstruction	overhanging vegetation narrows footpath	-33.921377	151.155953	1	-	refer to maintenance	MV174	Tertiary	LOW	\$ -	
OB954	Richardson Crescent	Marrickville	Local Road	obstruction	overhanging vegetation narrows footpath	-33.921253	151.155887	1	-	refer to maintenance	MV174	Tertiary	LOW	\$ -	
OB955	Richardson Crescent	Marrickville	Local Road	obstruction	overhanging vegetation narrows footpath	-33.921061	151.155735	1	-	refer to maintenance	MV173	Tertiary	LOW	\$ -	
OB956	Richardson Crescent	Marrickville	Local Road	obstruction	overhanging vegetation narrows footpath	-33.920418	151.155122	1	-	refer to maintenance	MV173	Tertiary	LOW	\$ -	
OB957	Richardson Crescent	Marrickville	Regional Road	obstruction	overhanging vegetation narrows footpath	-33.923282	151.156214	1	-	refer to maintenance	MV175	Secondary	LOW	\$ -	
OB958	Richardson Crescent	Marrickville	Regional Road	obstruction	power pole narrows footpath	-33.922291	151.1563	1	-	no action	MV175	Secondary	LOW	\$ -	
OB959	Riverside Crescent	Marrickville	Local Road	obstruction	overhanging vegetation narrows footpath - property	-33.914961	151.142222	1	-	notify business/property owner	MV178	Tertiary	LOW	\$ -	
OB96	Milton Road	Ashfield	State Road	obstruction	overgrown vegetation narrows footpath	-33.889836	151.117333	1	-	refer to maintenance	AF113	Primary	LOW	\$ -	
OB960	Riverside Crescent	Marrickville	Local Road	obstruction	overhanging vegetation narrows footpath - property	-33.914865	151.140475	1	-	notify business/property owner	MV180	Tertiary	LOW	\$ -	
OB961	Riverside Crescent	Marrickville	Local Road	obstruction	overhanging vegetation narrows footpath - property	-33.914839	151.140297	1	-	notify business/property owner	MV180	Tertiary	LOW	\$ -	
OB962	Riverside Crescent	Marrickville	Local Road	obstruction	overhanging vegetation narrows footpath	-33.915006	151.141185	1	-	refer to maintenance	MV179	Tertiary	LOW	\$ -	
OB963	Riverside Crescent	Marrickville	Local Road	obstruction	overhanging vegetation narrows footpath	-33.915033	151.141389	1	-	refer to maintenance	MV179	Tertiary	LOW	\$ -	
OB964	Shirlow Street	Marrickville	Local Road	obstruction	vehicle narrows footpath	-33.912358	151.166367	1	-	no action	MV185	Secondary	LOW	\$ -	
OB965	Shirlow Street	Marrickville	Local Road	obstruction	overhanging vegetation narrows footpath - property	-33.911818	151.167053	1	-	notify business/property owner	MV183	Tertiary	LOW	\$ -	
OB966	Shirlow Street	Marrickville	Local Road	obstruction	vehicle narrows footpath	-33.911527	151.167444	1	-	no action	MV183	Tertiary	LOW	\$ -	
OB967	Shirlow Street	Marrickville	Local Road	obstruction	overhanging vegetation - property	-33.911702	151.167247	1	-	notify business/property owner	MV183	Tertiary	LOW	\$ -	
OB968	Smidmore Street	Marrickville	Local Road	obstruction	vehicle narrows footpath	-33.907642	151.174176	1	-	no action	NE21	Primary	LOW	\$ -	
OB969	Smidmore Street	Marrickville	Local Road	obstruction	concrete structure obstructs crossing	-33.907766	151.171847	1	-	consult with Marrickville Metro	MV50	Primary	LOW	\$ -	
OB97	Holden Street	Ashfield	Local Road	obstruction	overhanging vegetation narrows footpath - property	-33.891959	151.1254	1	-	notify business/property owner	AF86	Primary	LOW	\$ -	
OB970	Station Street	Marrickville	Local Road	obstruction	overhanging vegetation - property	-33.914187	151.153996	1	-	notify business/property owner	MV186	Secondary	LOW	\$ -	
OB971	Station Street	Marrickville	Local Road	obstruction	overhanging vegetation narrows footpath	-33.914456	151.154904	1	-	refer to maintenance	MV188	Secondary	LOW	\$ -	
OB972	Station Street	Marrickville	Local Road	obstruction	overhanging vegetation narrows footpath - property	-33.914533	151.155443	1	-	notify business/property owner	MV188	Secondary	LOW	\$ -	
OB973	Station Street	Marrickville	Local Road	obstruction	overhanging vegetation narrows footpath - property	-33.914619	151.155771	1	-	notify business/property owner	MV187	Secondary	LOW	\$ -	
OB974	Station Street	Marrickville	Local Road	obstruction	overhanging vegetation - property	-33.9147	151.155966	1	-	notify business/property owner	MV187	Secondary	LOW	\$ -	
OB975	Sydenham Road	Marrickville	State Road	obstruction	overhanging vegetation narrows footpath	-33.908591	151.160504	1	-	refer to maintenance	MV192	Secondary	LOW	\$ -	
OB976	Sydenham Road	Marrickville	State Road	obstruction	overhanging vegetation narrows footpath	-33.907234	151.158667	1	-	refer to maintenance	MV195	Secondary	LOW	\$ -	
OB977	Sydenham Road	Marrickville	State Road	obstruction	overhanging vegetation narrows footpath - property	-33.90903	151.160938	1	-	notify business/property owner	MV192	Secondary	LOW	\$ -	
OB978	Sydenham Road	Marrickville	State Road	obstruction	overhanging vegetation narrows footpath	-33.908311	151.159998	1	-	refer to maintenance	MV193	Secondary	LOW	\$ -	
OB979	Sydenham Road	Marrickville	State Road	obstruction	overhanging vegetation narrows footpath	-33.908272	151.159936	1	-	refer to maintenance	MV193	Secondary	LOW	\$ -	
OB98	Holden Street	Ashfield	Local Road	obstruction	overhanging vegetation narrows footpath - property	-33.892059	151.125396	1	-	notify business/property owner	AF86	Primary	LOW	\$ -	
OB980	Sydenham Road	Marrickville	State Road	obstruction	overhanging vegetation narrows footpath - property	-33.90685	151.158349	1	-	notify business/property owner	MV196	Primary	LOW	\$ -	
OB981	Sydenham Road	Marrickville	State Road	obstruction	overhanging vegetation narrows footpath	-33.905466	151.157294	1	-	notify business/property owner	MV197	Primary	LOW	\$ -	
OB982	Sydenham Road	Marrickville	State Road	obstruction	overhanging vegetation narrows footpath - property	-33.904567	151.15637	1	-	notify business/property owner	MV190	Primary	LOW	\$ -	
OB983	Sydenham Road	Marrickville	State Road	obstruction	overhanging vegetation narrows footpath - property	-33.903658	151.155567	1	-	notify business/property owner	MV190	Primary	LOW	\$ -	
OB984	Sydenham Road	Marrickville	State Road	obstruction	overhanging vegetation	-33.902602	151.154497	1	-	refer to maintenance	MV199	Primary	LOW	\$ -	
OB985	Sydenham Road	Marrickville	State Road	obstruction	light post narrows footpath	-33.902661	151.154384	1	-	relocate light post	MV199	Primary	LOW	\$ 10,000	
OB986	Sydenham Road	Marrickville	State Road	obstruction	overhanging vegetation narrows footpath - property	-33.902192	151.154013	1	-	notify business/property owner	MV194	Primary	LOW	\$ -	
OB987	Sydenham Road	Marrickville	State Road	obstruction	overhanging vegetation	-33.912235	151.165501	1	-	refer to maintenance	MV204	Secondary	LOW	\$ -	
OB988	Sydenham Road	Marrickville	State Road	obstruction	overhanging vegetation	-33.910037	151.162667	1	-	refer to maintenance	MV200	Primary	LOW	\$ -	
OB989	Sydenham Road	Marrickville	State Road	obstruction	overhanging vegetation	-33.909724	151.162443	1	-	refer to maintenance	MV200	Primary	LOW	\$ -	
OB99	Holden Street	Ashfield	Local Road	obstruction	overhanging vegetation	-33.89726	151.125035	1	-	refer to maintenance	AF83	Tertiary	LOW	\$ -	
OB990	Sydney Steel St	Marrickville	Local Road	obstruction	vehicles narrows footpath	-33.909861	151.169878	1	-	no action	MV207	Tertiary	LOW	\$ -	
OB991	Sydney Steel St	Marrickville	Local Road	obstruction	tree narrows footpath	-33.909821	151.16996	1	-	no action	MV207	Tertiary	LOW	\$ -	
OB992	Sydney Steel St	Marrickville	Local Road	obstruction	overhanging vegetation narrows footpath - property	-33.909077	151.170993	1	-	notify business/property owner	MV205	Secondary	LOW	\$ -	
OB993	Victoria Road	Marrickville	Regional Road	obstruction	vehicle narrows footpath	-33.905558	151.166792	1	-	no action	MV213	Primary	LOW	\$ -	
OB994	Victoria Road	Marrickville	Regional Road	obstruction	overhanging vegetation narrows footpath - property	-33.906036	151.165065	1	-	notify business/property owner	MV215	Secondary	LOW	\$ -	
OB995	Victoria Road	Marrickville	Regional Road	obstruction	overhanging vegetation narrows footpath	-33.906514	151.164888	1	-	refer to maintenance	MV215	Secondary	LOW	\$ -	
OB996	Victoria Road	Marrickville	Regional Road	obstruction	vehicle narrows footpath	-33.908604	151.163157	1	-	no action	MV210	Secondary	LOW	\$ -	
OB997	Victoria Road	Marrickville	Regional Road	obstruction	overhanging vegetation	-33.910322	151.161569	1	-	refer to maintenance	MV219	Primary	LOW	\$ -	
OB998	Victoria Road	Marrickville	Regional Road	obstruction	overhanging vegetation	-33.909829	151.162148	1	-	refer to maintenance	MV219	Primary	LOW	\$ -	
OB999	Victoria Road	Marrickville	Regional Road	obstruction	overhanging vegetation narrows footpath - property	-33.909872	151.162099	1	-	notify business/property owner	MV219	Primary	LOW	\$ -	
SA106	Allen Street	Leichhardt	Local Road	safety issue	vehicles approach crossing point at speed	-33.88033	151.152119	1	-	install kerb extension	LH6	Tertiary	LOW	\$ 10,000	
SA107	Allen Street	Leichhardt	Local Road	safety issue	vehicles approach at speed - insufficient deflection	-33.880362	151.152124	1	-	install new refuge island	LH6	Tertiary	LOW	\$ 15,000	
SA108	Allen Street	Leichhardt	Local Road	safety issue	vehicles exit roundabout at speed	-33.880388	151.151968	1	-	install kerb extension	LH5	Tertiary	LOW	\$ 10,000	
SA109	Allen Street	Leichhardt	Local Road	safety issue	vehicles approach at speed - insufficient deflection	-33.880364	151.151946	1	-	install new refuge island	LH5	Tertiary	LOW	\$ 15,000	
SA168	Richardson Crescent	Marrickville	Local Road	safety issue	damaged fence obstructs footpath	-33.920889	151.155532	1	-	notify property owner	MV173	Tertiary	LOW	\$ -	
SA170	Sydney Steel St	Marrickville	Local Road	safety issue	construction site with no gate control	-33.910106	151.169868	1	-	notify business owner	MV207	Tertiary	LOW	\$ -	
SA248	Greenway	Summer Hill	Local Road	safety issue	trip hazard - empty bollard footing	-33.891472	151.144049	1	-	repair bollard	SH32	Tertiary	LOW	\$ 2,500	
SA249	Greenway	Summer Hill	Local Road	safety issue	missing lighting	-33.891456	151.14406	1	-	install new lighting	SH32	Tertiary	LOW	\$ 10,000	
SA255	Prospect Road	Summer Hill	Local Road	safety issue	missing pedestrian barriers	-33.896408	151.132374	1	-	install landscaping barriers	SH71	Tertiary	LOW	\$ 750	
SA33	Alt Street	Ashfield	Local Road	safety issue	poor sight lines between pedestrians and approaching vehicles	-33.880715	151.128337	1	-	relocate no stopping signage	AF3	Tertiary	LOW	\$ 300	
														SUBTOTAL	\$ 3,230,400
														TOTAL	\$ 18,070,750



P4909 Inner West PAMP  
Detailed Works Program  
Connectivity  
6 August 2021

Issue ID	Street	Suburb	Classification	Category	Issue	Latitude	Longitude	Quantity	Length	Recommendation	Segment ID	Segment Hierarchy	Treatment Priority	Cost
CN1	Pritchard Street	Annandale	Local Road	connectivity	poor connectivity over bayview cres	-33.872127	151.172909	1	-	install new kerb ramp - pair	AN18	Secondary	LOW	\$ 5,000
CN10	Bedford Crescent	Dulwich Hill	Local Road	connectivity	inaccessible link	-33.910023	151.139994	1	-	no action	DH24	Secondary	LOW	\$ -
CN11	Blackwood Lane	Dulwich Hill	Local Road	connectivity	Inaccessible link	-33.907325	151.140385	1	-	no action	DH5	Secondary	LOW	\$ -
CN12	Constitution Road	Dulwich Hill	Local Road	connectivity	potential shared zone	-33.901478	151.137106	1	-	investigate shared zone implementation	DH16	Secondary	LOW	\$ 15,000
CN13	Ewart Street	Dulwich Hill	Local Road	connectivity	inaccessible link	-33.910153	151.13764	1	-	no action	DH110	Tertiary	LOW	\$ -
CN14	Hercules Street	Dulwich Hill	Local Road	connectivity	inaccessible link	-33.908658	151.139152	1	-	no action	DH53	Secondary	LOW	\$ -
CN15	Old Canterbury Road	Dulwich Hill	State Road	connectivity	inaccessible link	-33.904419	151.139299	1	-	no action	DH83	Primary	LOW	\$ -
CN16	Terry Road	Dulwich Hill	Local Road	connectivity	inaccessible link	-33.8999	151.138617	1	-	no action	DH67	Secondary	LOW	\$ -
CN17	Prospect Street	Leichhardt	Local Road	connectivity	potential shared zone	-33.884498	151.159615	1	-	investigate shared zone implementation	LH146	Secondary	LOW	\$ 15,000
CN18	Myrtle Street	Leichhardt	Local Road	connectivity	potential shared zone	-33.886316	151.151657	1	-	investigate shared zone implementation	LH111	Tertiary	LOW	\$ 15,000
CN19	White Creek	Leichhardt	Local Road	connectivity	missing footpath connectivity	-33.882068	151.166312	1	-	no action	LH165	Secondary	LOW	\$ -
CN2	Trafalgar Street	Annandale	Local Road	connectivity	missing footpath connectivity	-33.876721	151.174546	1	-	install new kerb ramp - pair	AN102	Tertiary	LOW	\$ 5,000
CN20	White Creek	Leichhardt	Local Road	connectivity	missing footpath connectivity	-33.886776	151.163253	1	-	no action	LH157	Secondary	LOW	\$ -
CN21	Old Centerbury Road	Lewisham	State Road	connectivity	pedestrian desire line	-33.894156	151.145231	1	-	further investigation required - pedestrian refuge or crossing (signal)	LW19	Primary	LOW	\$ 15,000
CN22	Hudson Street	Lewisham	Local Road	connectivity	inaccessible link	-33.894072	151.143215	1	-	no action	LW1	Secondary	LOW	\$ -
CN23	Hudson Street	Lewisham	Local Road	connectivity	potential shared zone	-33.894051	151.144448	1	-	investigate shared zone implementation	LW5	Primary	LOW	\$ 15,000
CN24	Malthouse Way	Lewisham	Local Road	connectivity	inaccessible link	-33.892746	151.143981	1	-	no action	LW2	Secondary	LOW	\$ -
CN25	River Canoe Club	Marrickville	Local Road	connectivity	limited access between car park and path. opportunity to upgrade gate and fencing to provide access	-33.923452	151.155358	1	-	consult with Concordia Club (landowner)	MV45	Secondary	LOW	\$ -
CN26	Frazer Street	Marrickville	Regional Road	connectivity	missing crossing point	-33.901178	151.151174	1	-	install new kerb ramp - pair, new refuge island	MV77	Secondary	LOW	\$ 7,000
CN27	Shirlow Street	Marrickville	Local Road	connectivity	missing footpath connectivity	-33.90998	151.169597	1	-	further investigation required - footpath	MV207	Tertiary	LOW	\$ 5,000
CN28	Victoria Road	Marrickville	Local Road	connectivity	missing crossing point	-33.905567	151.169563	1	-	further investigation required - crossing point	MV211	Secondary	LOW	\$ 5,000
CN29	Station Street	Newtown	Local Road	connectivity	potential shared zone	-33.913998	151.153319	1	-	investigate shared zone implementation	MV189	Primary	LOW	\$ 15,000
CN3	Whites Creek Lane	Annandale	Local Road	connectivity	potential shared zone	-33.883492	151.165393	1	-	investigate shared zone implementation	LH162	Secondary	LOW	\$ 15,000
CN30	Mary Street	St Peters	Local Road	connectivity	missing footpath connectivity	-33.91314	151.172456	1	-	re-align kerb and footpath	SP36	Tertiary	LOW	\$ 7,500
CN31	Hardie Avenue	Summer Hill	Local Road	connectivity	potential shared zone	-33.890894	151.13789	1	-	investigate shared zone implementation	SH33	Primary	LOW	\$ 15,000
CN32	Old Canterbury Road	Summer Hill	State Road	connectivity	inaccessible link	-33.895058	151.142517	1	-	no action	SH17	Secondary	LOW	\$ -
CN33	Griffiths Street	Tempe	Local Road	connectivity	path terminates	-33.925278	151.156364	1	-	install new kerb ramp - pair	TE32	Secondary	LOW	\$ 5,000
CN34	View Street	Tempe	Local Road	connectivity	footpath terminates	-33.926898	151.157967	1	-	install new kerb ramp - pair	TE34	Primary	LOW	\$ 5,000
CN4	Whites Creek Lane	Annandale	Local Road	connectivity	potential shared zone	-33.885895	151.165393	1	-	investigate shared zone implementation	LH159	Secondary	LOW	\$ 15,000
CN5	Elizabeth Street	Ashfield	Local Road	connectivity	missing footpath connectivity	-33.883598	151.119215	1	-	no action	CR20	Secondary	LOW	\$ -
CN6	Beattie Street	Balmain	Local Road	connectivity	missing kerb ramp	-33.85774	151.180943	1	-	install new kerb ramp	BA8	Secondary	LOW	\$ 2,500
CN7	Jane Street	Balmain	Local Road	connectivity	missing footpath connectivity	-33.858546	151.184442	1	-	install new kerb ramp	BA44	Primary	LOW	\$ 2,500
CN8	Thames Street	Balmain	Local Road	connectivity	footpath leads to road and driveway	-33.855063	151.185892	1	-	review and implement shared zone	BA72	Secondary	LOW	\$ 40,000
CN9	Rowntree Street	Birchgrove	Local Road	connectivity	poor kerb ramp alignment	-33.85222	151.18265	1	-	install new kerb ramp - pair	BI17	Tertiary	LOW	\$ 5,000
													<b>SUBTOTAL</b>	<b>\$ 229,500</b>
													<b>TOTAL</b>	<b>\$ 229,500</b>



**P4909 Inner West PAMP  
Detailed Works Program  
Crossing Deficiencies  
6 August 2021**

Issue ID	Street	Suburb	Classification	Category	Issue	Latitude	Longitude	Quantity	Length	Recommendation	Segment ID	Segment Hierarchy	Treatment Priority	Cost
CD1007	Flood Street	Leichhardt	Local Road	crossing deficiency	narrow kerb ramp	-33.88569	151.149749	1	-	install new kerb ramp	LH89	Primary	HIGH	\$ 2,500
CD1018	Foster Lane	Leichhardt	Local Road	crossing deficiency	at grade crossing missing tgsi	-33.88531	151.147687	1	-	install new Tactile Ground Surface Indicators	LH68	Primary	HIGH	\$ 650
CD1021	Lords Road	Leichhardt	Local Road	crossing deficiency	poor kerb ramp alignment	-33.886078	151.14756	1	-	install new kerb ramp	LH153	Primary	HIGH	\$ 2,500
CD1032	Marion Street	Leichhardt	Regional Road	crossing deficiency	poor kerb ramp alignment - pair	-33.883573	151.158939	1	-	install new kerb ramp - pair	LH102	Primary	HIGH	\$ 5,000
CD1033	Renwick Street	Leichhardt	Local Road	crossing deficiency	poor kerb ramp alignment	-33.883871	151.156191	1	-	install new kerb ramp	LH101	Primary	HIGH	\$ 2,500
CD1034	Marion Street	Leichhardt	Regional Road	crossing deficiency	poor kerb ramp alignment	-33.88399	151.153892	1	-	install new kerb ramp	LH100	Primary	HIGH	\$ 2,500
CD104	Annandale Street	Annandale	Local Road	crossing deficiency	misaligned kerb ramp	-33.880982	151.169319	1	-	install new kerb ramp	AN25	Primary	HIGH	\$ 2,500
CD1041	Marion Street	Leichhardt	Regional Road	crossing deficiency	poor kerb ramp alignment	-33.884156	151.14997	1	-	install new kerb ramp	LH95	Primary	HIGH	\$ 2,500
CD1042	Marion Street	Leichhardt	Regional Road	crossing deficiency	poor kerb ramp alignment - pair	-33.88413	151.148755	1	-	install new kerb ramp - pair	LH95	Primary	HIGH	\$ 5,000
CD1043	Marion Street	Leichhardt	Regional Road	crossing deficiency	poor kerb ramp alignment	-33.884145	151.147654	1	-	install new kerb ramp	LH94	Primary	HIGH	\$ 2,500
CD1044	Marion Street	Leichhardt	Regional Road	crossing deficiency	narrow kerb ramp	-33.884211	151.147573	1	-	install new kerb ramp	LH72	Primary	HIGH	\$ 2,500
CD1047	Moore Street	Leichhardt	Regional Road	crossing deficiency	poor kerb ramp alignment	-33.879309	151.164158	1	-	install new kerb ramp	LH108	Primary	HIGH	\$ 2,500
CD1052	Catherine Lane	Leichhardt	Local Road	crossing deficiency	missing kerb ramp - pair	-33.87916	151.163623	1	-	install new kerb ramp - pair	LH107	Primary	HIGH	\$ 5,000
CD1058	Norton Street	Leichhardt	Regional Road	crossing deficiency	poor kerb ramp alignment - pair	-33.883856	151.157086	1	-	install new kerb ramp - pair	LH128	Primary	HIGH	\$ 5,000
CD1059	Marion Street	Leichhardt	Regional Road	crossing deficiency	poor kerb ramp alignment - pair	-33.883771	151.157157	1	-	install new kerb ramp - pair	LH103	Primary	HIGH	\$ 5,000
CD1060	Norton Street	Leichhardt	Regional Road	crossing deficiency	poor kerb ramp alignment - pair	-33.883712	151.157066	1	-	install new kerb ramp - pair	LH119	Primary	HIGH	\$ 5,000
CD1061	Marion Street	Leichhardt	Local Road	crossing deficiency	misaligned kerb ramp - pair	-33.883749	151.157016	1	-	install new kerb ramp - pair	LH101	Primary	HIGH	\$ 5,000
CD1062	Norton Street	Leichhardt	Regional Road	crossing deficiency	misaligned kerb ramp	-33.883857	151.157036	1	-	install new kerb ramp	LH128	Primary	HIGH	\$ 2,500
CD1063	Norton Street	Leichhardt	Local Road	crossing deficiency	at grade crossing missing tgsi	-33.882004	151.156809	1	-	install new Tactile Ground Surface Indicators	LH121	Primary	HIGH	\$ 650
CD1064	Norton Street	Leichhardt	Local Road	crossing deficiency	at grade crossing missing tgsi	-33.880888	151.156716	1	-	install new Tactile Ground Surface Indicators	LH122	Primary	HIGH	\$ 650
CD1067	Catherine Street	Leichhardt	Local Road	crossing deficiency	poor kerb ramp alignment	-33.88788	151.161367	1	-	install new kerb ramp	LH145	Primary	HIGH	\$ 2,500
CD1068	Tebbutt Street	Leichhardt	State Road	crossing deficiency	misaligned kerb ramp	-33.88983	151.146581	1	-	install new kerb ramp	LH132	Primary	HIGH	\$ 2,500
CD1069	Parramatta Road	Leichhardt	State Road	crossing deficiency	poor kerb ramp alignment - pair	-33.889945	151.14671	1	-	install new kerb ramp - pair	LH156	Primary	HIGH	\$ 5,000
CD1070	Petersham Street	Leichhardt	Local Road	crossing deficiency	poor kerb ramp alignment - pair	-33.888162	151.157724	1	-	install new kerb ramp - pair	LH142	Primary	HIGH	\$ 5,000
CD1072	Hay Street	Leichhardt	Local Road	crossing deficiency	misaligned kerb ramp - pair	-33.887746	151.16008	1	-	install new kerb ramp - pair	LH143	Primary	HIGH	\$ 5,000
CD1073	Balmain Road	Leichhardt	Regional Road	crossing deficiency	poor kerb ramp alignment - pair	-33.887782	151.159286	1	-	install new kerb ramp - pair	LH18	Primary	HIGH	\$ 5,000
CD1074	Parramatta Road	Leichhardt	State Road	crossing deficiency	poor kerb ramp alignment - pair	-33.887877	151.159067	1	-	install new kerb ramp - pair	LH142	Primary	HIGH	\$ 5,000
CD1075	Norton Street	Leichhardt	Regional Road	crossing deficiency	poor kerb ramp alignment - pair	-33.888066	151.157645	1	-	install new kerb ramp - pair	LH115	Primary	HIGH	\$ 5,000
CD1076	Parramatta Road	Leichhardt	State Road	crossing deficiency	poor kerb ramp alignment - pair	-33.888163	151.157514	1	-	install new kerb ramp - pair	LH141	Primary	HIGH	\$ 5,000
CD1077	Renwick Street	Leichhardt	Local Road	crossing deficiency	poor kerb ramp alignment - pair	-33.888312	151.156818	1	-	install new kerb ramp - pair	LH141	Primary	HIGH	\$ 5,000
CD1078	Rofe Street	Leichhardt	Local Road	crossing deficiency	poor kerb ramp alignment - pair	-33.888601	151.15532	1	-	install new kerb ramp - pair	LH139	Primary	HIGH	\$ 5,000
CD1079	Elswick Street	Leichhardt	Local Road	crossing deficiency	misaligned kerb ramp - pair	-33.888991	151.153145	1	-	install new kerb ramp - pair	LH138	Primary	HIGH	\$ 5,000
CD1080	National Street	Leichhardt	Local Road	crossing deficiency	poor kerb ramp alignment - pair	-33.889379	151.150996	1	-	install new kerb ramp - pair	LH136	Primary	HIGH	\$ 5,000
CD1083	Upward Street	Leichhardt	Local Road	crossing deficiency	poor kerb ramp alignment - pair	-33.889977	151.147478	1	-	install new kerb ramp - pair	LH133	Primary	HIGH	\$ 5,000
CD1084	Tebbutt Street	Leichhardt	State Road	crossing deficiency	poor kerb ramp alignment - pair	-33.889912	151.146872	1	-	install new kerb ramp - pair	LH133	Primary	HIGH	\$ 5,000
CD1089	Renwick Street	Leichhardt	Local Road	crossing deficiency	missing kerb ramp - pair	-33.887972	151.156707	1	-	install new kerb ramp - pair	LH141	Primary	HIGH	\$ 5,000
CD1099	Kegworth Street	Leichhardt	Local Road	crossing deficiency	poor kerb ramp alignment	-33.886967	151.14736	1	-	install new kerb ramp	LH153	Primary	HIGH	\$ 2,500
CD110	Annandale Street	Annandale	Local Road	crossing deficiency	misaligned refuge island	-33.878113	151.170586	1	-	re-construct refuge island	AN8	Primary	HIGH	\$ 15,000
CD111	Annandale Street	Annandale	Local Road	crossing deficiency	poor kerb ramp alignment	-33.879453	151.169885	1	-	install new kerb ramp	AN9	Primary	HIGH	\$ 2,500
CD1114	William Street	Leichhardt	Local Road	crossing deficiency	poor kerb ramp alignment - pair	-33.877203	151.159957	1	-	install new kerb ramp - pair	LH13	Primary	HIGH	\$ 5,000
CD112	Annandale Street	Annandale	Local Road	crossing deficiency	at grade crossing missing tgsi	-33.878663	151.170208	1	-	install new Tactile Ground Surface Indicators	AN8	Primary	HIGH	\$ 650
CD113	Annandale Street	Annandale	Local Road	crossing deficiency	misaligned refuge island	-33.878116	151.170595	1	-	re-construct refuge island	AN8	Primary	HIGH	\$ 15,000
CD114	Annandale Street	Annandale	Local Road	crossing deficiency	poor kerb ramp alignment - pair	-33.878116	151.170589	1	-	install new kerb ramp - pair	AN8	Primary	HIGH	\$ 5,000
CD1142	Moore Street	Leichhardt	Regional Road	crossing deficiency	misaligned kerb ramp	-33.878239	151.159698	1	-	install new kerb ramp	LH13	Primary	HIGH	\$ 2,500
CD1144	Annesley Street	Leichhardt	Local Road	crossing deficiency	missing kerb ramp	-33.879103	151.159489	1	-	install new kerb ramp	LH12	Primary	HIGH	\$ 2,500
CD1145	Balmain Road	Leichhardt	Regional Road	crossing deficiency	at grade crossing missing tgsi - pair	-33.879732	151.159296	1	-	install new Tactile Ground Surface Indicators - pair	LH11	Primary	HIGH	\$ 1,300
CD1146	Derbyshire Road	Leichhardt	Local Road	crossing deficiency	poor kerb ramp alignment	-33.881095	151.158923	1	-	install new kerb ramp	LH10	Primary	HIGH	\$ 2,500
CD1147	Hill Street	Leichhardt	Local Road	crossing deficiency	misaligned kerb ramp - pair	-33.879797	151.159312	1	-	install new kerb ramp - pair	LH11	Primary	HIGH	\$ 5,000
CD1148	Balmain Road	Leichhardt	Regional Road	crossing deficiency	driveway as kerb ramp	-33.881722	151.158878	1	-	further investigation required - kerb ramp	LH21	Primary	HIGH	\$ 5,000
CD1149	Balmain Road	Leichhardt	Regional Road	crossing deficiency	poor kerb ramp alignment	-33.882683	151.158965	1	-	install new kerb ramp	LH21	Primary	HIGH	\$ 2,500
CD1150	Balmain Road	Leichhardt	Regional Road	crossing deficiency	missing kerb ramp	-33.882684	151.158914	1	-	install new kerb ramp	LH21	Primary	HIGH	\$ 2,500
CD1151	Wetherhill Street	Leichhardt	Local Road	crossing deficiency	poor kerb ramp alignment	-33.882736	151.15899	1	-	install new kerb ramp	LH17	Primary	HIGH	\$ 2,500
CD1152	Wetherhill Street	Leichhardt	Local Road	crossing deficiency	missing kerb ramp	-33.882683	151.158984	1	-	install new kerb ramp	LH21	Primary	HIGH	\$ 2,500
CD1153	Balmain Road	Leichhardt	Regional Road	crossing deficiency	poor kerb ramp alignment - pair	-33.88378	151.159008	1	-	install new kerb ramp - pair	LH9	Primary	HIGH	\$ 5,000
CD1154	McDonald Street	Leichhardt	Local Road	crossing deficiency	poor kerb ramp alignment	-33.885079	151.159123	1	-	install new kerb ramp	LH20	Primary	HIGH	\$ 2,500
CD1155	McDonald Street	Leichhardt	Local Road	crossing deficiency	steep kerb ramp	-33.885067	151.159139	1	-	install new kerb ramp - pair	LH20	Primary	HIGH	\$ 5,000
CD1157	Dot Lane	Leichhardt	Local Road	crossing deficiency	misaligned kerb ramp	-33.887436	151.159195	1	-	install new kerb ramp	LH18	Primary	HIGH	\$ 2,500
CD1158	Dot Lane	Leichhardt	Local Road	crossing deficiency	driveway as kerb ramp	-33.887352	151.159173	1	-	no action	LH18	Primary	HIGH	\$
CD1159	Balmain Road	Leichhardt	Regional Road	crossing deficiency	poor kerb ramp alignment - pair	-33.887031	151.159216	1	-	install new kerb ramp - pair	LH18	Primary	HIGH	\$ 5,000
CD1165	Hudson Street	Lewisham	Local Road	crossing deficiency	poor kerb ramp alignment	-33.89402	151.143995	1	-	install new kerb ramp	LW5	Primary	HIGH	\$ 2,500
CD1166	Hudson Street	Lewisham	Local Road	crossing deficiency	missing kerb ramp	-33.894029	151.143926	1	-	install new kerb ramp	LW5	Primary	HIGH	\$ 2,500
CD1167	Hudson Street	Lewisham	Local Road	crossing deficiency	at grade crossing missing tgsi	-33.893715	151.143903	1	-	install new Tactile Ground Surface Indicators	LW5	Primary	HIGH	\$ 650
CD1168	Hunter Street	Lewisham	Local Road	crossing deficiency	misaligned kerb ramp	-33.896848	151.14936	1	-	install new kerb ramp	LW11	Primary	HIGH	\$ 2,500
CD1174	Hunter Street	Lewisham	Local Road	crossing deficiency	missing kerb ramp	-33.894468	151.148709	1	-	install new kerb ramp	LW7	Primary	HIGH	\$ 2,500
CD1175	New Canterbury Road	Lewisham	State Road	crossing deficiency	misaligned kerb ramp	-33.897633	151.147028	1	-	install new kerb ramp	LW14	Primary	HIGH	\$ 2,500
CD1176	New Canterbury Road	Lewisham	State Road	crossing deficiency	misaligned kerb ramp	-33.89686	151.149287	1	-	install new kerb ramp	LW11	Primary	HIGH	\$ 2,500
CD1177	Wardell Road	Lewisham	Regional Road	crossing deficiency	poor kerb ramp alignment - pair	-33.896923	151.149333	1	-	install new kerb ramp - pair	LW38	Primary	HIGH	\$ 5,000
CD1178	New Canterbury Road	Lewisham	State Road	crossing deficiency	poor kerb ramp alignment	-33.896847	151.149351	1	-	install new kerb ramp	LW11	Primary	HIGH	\$ 2,500
CD1179	Morton Avenue	Lewisham	Local Road	crossing deficiency	misaligned refuge island	-33.899933	151.145029	1	-	re-construct refuge island	LW17	Primary	HIGH	\$ 15,000
CD1180	Wardell Road	Lewisham	Regional Road	crossing deficiency	at grade crossing missing tgsi	-33.896966	151.149296	1	-	install new Tactile Ground Surface Indicators	LW38	Primary	HIGH	\$ 650
CD1183	Hudson Street	Lewisham	Local Road	crossing deficiency	poor kerb ramp alignment - pair	-33.894163	151.145168	1	-	install new kerb ramp - pair	LW19	Primary	HIGH	\$ 5,000
CD1184	Toothill Street	Lewisham	Regional Road	crossing deficiency	poor kerb ramp alignment	-33.894884	151.144606	1	-	install new kerb ramp	LW19	Primary	HIGH	\$ 2,500
CD1185	Old Canterbury Road	Lewisham	Local Road	crossing deficiency	missing kerb ramp	-33.895418	151.145439	1	-	install new kerb ramp	LW36	Primary	HIGH	\$ 2,500
CD1190	Old Canterbury Road	Lewisham	State Road	crossing deficiency	poor kerb ramp alignment - pair	-33.889998	151.146479	1	-	install new kerb ramp - pair	LH132	Primary	HIGH	\$ 5,000
CD1191	Carrington Street	Lewisham	Local Road	crossing deficiency	poor kerb ramp alignment - pair	-33.890158	151.147484	1	-	install new kerb ramp - pair	LH133	Primary	HIGH	\$ 5,000
CD1193	Railway Terrace	Lewisham	State Road	crossing deficiency	narrow pedestrian waiting area	-33.894031	151.149796	1	-	consult with TfNSW	LW23	Primary	HIGH	\$
CD1195	Thomas Street	Lewisham	Local Road	crossing deficiency	missing crossing point	-33.891675	151.147995	1	-	install new kerb ramp - pair	LW33	Primary	HIGH	\$ 5,000
CD1197	Toothill Street	Lewisham	Regional Road	crossing deficiency	missing kerb ramp	-33.895554	151.145063	1	-	install new kerb ramp	LW36	Primary	HIGH	\$ 2,500
CD1198	Toothill Street	Lewisham	Regional Road	crossing deficiency	missing kerb ramp	-33.895527	151.145114	1	-	install new kerb ramp	LW36	Primary	HIGH	\$ 2,500
CD1203	Toothill Street	Lewisham	Regional Road	crossing deficiency	poor kerb ramp alignment	-33.897585	151.147106	1	-	install new kerb ramp	LW13	Primary	HIGH	\$ 2,500
CD1204	Toothill Street	Lewisham	Regional Road	crossing deficiency	narrow kerb ramp	-33.897584	151.14712	1	-	install new kerb ramp	LW13	Primary	HIGH	\$ 2,500
CD1207	Victoria Street	Lewisham	Local Road	crossing deficiency	at grade crossing missing tgsi - pair	-33.893573	151.147728	1	-	install new Tactile Ground Surface Indicators - pair	LW24	Primary	HIGH	\$ 1,300
CD1208	Old Canterbury Road	Lewisham	State Road	crossing deficiency	narrow kerb ramp	-33.892977	151.145946	1	-	install new kerb ramp	LW26	Primary	HIGH	\$ 2,500
CD1209	Longport Street	Lewisham	Regional Road	crossing deficiency	poor kerb ramp alignment	-33.892912	151.145877	1	-	install new kerb ramp	LW22	Primary	HIGH	\$ 2,500
CD121	Annandale Street	Annandale	Local Road	crossing deficiency	poor kerb ramp alignment - pair	-33.880939	151.169358	1	-	install new kerb ramp - pair	AN25	Primary	HIGH	\$ 5,000
CD1213	Railway Terrace	Lewisham	State Road	crossing deficiency	poor kerb ramp alignment	-33.894047	151.149812	1	-	install new kerb ramp	PE65	Primary	HIGH	\$ 2,500
CD1216	West Street	Lewisham	Regional Road	crossing deficiency	poor kerb ramp alignment - pair	-33.894023	151.149859	1	-	install new kerb ramp - pair	PE65	Primary	HIGH	\$ 5,000
CD1217	Nestor Lane	Lewisham	Local Road	crossing deficiency	poor kerb ramp alignment	-33.890352	151.148867	1	-	install new kerb ramp	LW31	Primary		



**P4909 Inner West PAMP  
Detailed Works Program  
Crossing Deficiencies  
6 August 2021**

Issue ID	Street	Suburb	Classification	Category	Issue	Latitude	Longitude	Quantity	Length	Recommendation	Segment ID	Segment Hierarchy	Treatment Priority	Cost
CD1231	Balmain Road	Lilyfield	Regional Road	crossing deficiency	poor kerb ramp alignment - pair	-33.871553	151.159717	1	-	install new kerb ramp - pair	LF6	Primary	HIGH	\$ 5,000
CD1232	Wharf Road	Lilyfield	Local Road	crossing deficiency	misaligned kerb ramp	-33.871482	151.159591	1	-	install new kerb ramp	LF89	Primary	HIGH	\$ 2,500
CD1233	NSW Ambulance Centre	Lilyfield	Local Road	crossing deficiency	at grade crossing missing tgsi	-33.871272	151.160505	1	-	install new Tactile Ground Surface Indicators	LF6	Primary	HIGH	\$ 650
CD1238	Edward Street	Lilyfield	Local Road	crossing deficiency	poor kerb ramp alignment	-33.872862	151.160034	1	-	install new kerb ramp	LF10	Primary	HIGH	\$ 2,500
CD1240	Point Street	Lilyfield	Local Road	crossing deficiency	raised kerb ramp lip	-33.871968	151.159995	1	-	install new kerb ramp	LF10	Primary	HIGH	\$ 2,500
CD1241	Balmain Road	Lilyfield	Regional Road	crossing deficiency	missing crossing point	-33.872477	151.159942	1	-	install new kerb ramp - pair	LF10	Primary	HIGH	\$ 5,000
CD1247	City West Link Bridge	Lilyfield	State Road	crossing deficiency	poor kerb ramp alignment	-33.874937	151.156111	1	-	install new kerb ramp	LH114	Primary	HIGH	\$ 2,500
CD1248	Norton Street	Lilyfield	Local Road	crossing deficiency	poor kerb ramp alignment	-33.874933	151.156117	1	-	install new kerb ramp	LH114	Primary	HIGH	\$ 2,500
CD1249	City West Link Bridge	Lilyfield	State Road	crossing deficiency	poor kerb ramp alignment	-33.874903	151.155871	1	-	install new kerb ramp	LH114	Primary	HIGH	\$ 2,500
CD1252	James Street	Lilyfield	State Road	crossing deficiency	poor kerb ramp alignment	-33.875036	151.155283	1	-	install new kerb ramp	LH114	Primary	HIGH	\$ 2,500
CD129	Nelson Street	Annandale	Local Road	crossing deficiency	misaligned kerb ramp - pair	-33.88233	151.173585	1	-	install new kerb ramp - pair	AN65	Primary	HIGH	\$ 5,000
CD130	Annandale Street	Annandale	Local Road	crossing deficiency	misaligned refuge island	-33.880939	151.169351	1	-	re-construct refuge island	AN25	Primary	HIGH	\$ 15,000
CD1315	Norton Street	Lilyfield	Local Road	crossing deficiency	poor kerb ramp alignment	-33.875159	151.155955	1	-	install new kerb ramp	LH114	Primary	HIGH	\$ 2,500
CD1316	Norton Street	Lilyfield	Local Road	crossing deficiency	poor kerb ramp alignment	-33.875128	151.15596	1	-	install new kerb ramp	LH114	Primary	HIGH	\$ 2,500
CD1317	Emmerick Street	Lilyfield	Local Road	crossing deficiency	long crossing	-33.872096	151.157377	1	-	install kerb extension - pair	LF88	Primary	HIGH	\$ 20,000
CD1326	Piper Street	Lilyfield	Local Road	crossing deficiency	misaligned kerb ramp - pair	-33.876487	151.164887	1	-	install new kerb ramp - pair	LF40	Primary	HIGH	\$ 5,000
CD1355	Addison Road	Marrickville	Regional Road	crossing deficiency	poor kerb ramp alignment	-33.90221	151.163512	1	-	install new kerb ramp	MV8	Primary	HIGH	\$ 2,500
CD1373	Calvert Street	Marrickville	Local Road	crossing deficiency	at grade crossing missing tgsi - pair	-33.913721	151.158851	1	-	install new Tactile Ground Surface Indicators - pair	MV226	Primary	HIGH	\$ 1,300
CD14	Nelson Street	Annandale	Local Road	crossing deficiency	poor kerb ramp alignment	-33.882003	151.173778	1	-	install new kerb ramp	AN65	Primary	HIGH	\$ 2,500
CD1400	Dudley Street	Marrickville	Local Road	crossing deficiency	poor kerb ramp alignment	-33.911448	151.142222	1	-	install new kerb ramp	MV46	Primary	HIGH	\$ 2,500
CD1403	Edgeware Road	Marrickville	Regional Road	crossing deficiency	at grade crossing missing tgsi	-33.905559	151.173464	1	-	install new Tactile Ground Surface Indicators	MV47	Primary	HIGH	\$ 650
CD1404	Edinburgh Road	Marrickville	Local Road	crossing deficiency	poor kerb ramp alignment	-33.905669	151.167114	1	-	install new kerb ramp	MV213	Primary	HIGH	\$ 2,500
CD1407	Llewellyn Street	Marrickville	Regional Road	crossing deficiency	poor kerb ramp alignment - pair	-33.903409	151.168844	1	-	install new kerb ramp - pair	MV61	Primary	HIGH	\$ 5,000
CD1408	Enmore Road	Marrickville	Regional Road	crossing deficiency	poor kerb ramp alignment	-33.903192	151.168962	1	-	install new kerb ramp	MV62	Primary	HIGH	\$ 2,500
CD1409	Cowper Street	Marrickville	Local Road	crossing deficiency	misaligned kerb ramp	-33.902992	151.16888	1	-	install new kerb ramp	MV62	Primary	HIGH	\$ 2,500
CD141	Bridge Road	Annandale	Local Road	crossing deficiency	poor kerb ramp alignment - pair	-33.887646	151.171471	1	-	install new kerb ramp - pair	AN81	Primary	HIGH	\$ 5,000
CD1410	Scouller Street	Marrickville	Local Road	crossing deficiency	misaligned kerb ramp	-33.902513	151.169368	1	-	install new kerb ramp	MV62	Primary	HIGH	\$ 2,500
CD1413	Enmore Road	Marrickville	Regional Road	crossing deficiency	poor kerb ramp alignment	-33.905567	151.167394	1	-	install new kerb ramp	MV213	Primary	HIGH	\$ 2,500
CD1416	Ewart Street	Marrickville	Local Road	crossing deficiency	poor kerb ramp alignment - pair	-33.912116	151.140145	1	-	install new kerb ramp - pair	MV66	Primary	HIGH	\$ 5,000
CD1417	Ewart Street	Marrickville	Local Road	crossing deficiency	poor kerb ramp alignment - pair	-33.912824	151.140813	1	-	install new kerb ramp - pair	MV67	Primary	HIGH	\$ 5,000
CD1422	Ewart Street	Marrickville	Local Road	crossing deficiency	at grade crossing missing tgsi - pair	-33.912887	151.141059	1	-	install new Tactile Ground Surface Indicators - pair	MV67	Primary	HIGH	\$ 1,300
CD1423	Ewart Street	Marrickville	Local Road	crossing deficiency	poor kerb ramp alignment - pair	-33.912382	151.140564	1	-	install new kerb ramp - pair	MV66	Primary	HIGH	\$ 5,000
CD1424	Wardell Road	Marrickville	Regional Road	crossing deficiency	poor kerb ramp alignment - pair	-33.912065	151.140174	1	-	install new kerb ramp - pair	MV238	Primary	HIGH	\$ 5,000
CD1449	Illawarra Road	Marrickville	Local Road	crossing deficiency	at grade crossing missing tgsi - pair	-33.910171	151.156633	1	-	install new Tactile Ground Surface Indicators - pair	MV88	Primary	HIGH	\$ 1,300
CD1451	Schwebel Street	Marrickville	Local Road	crossing deficiency	poor kerb ramp alignment	-33.914357	151.152771	1	-	install new kerb ramp	MV189	Primary	HIGH	\$ 2,500
CD1457	Wharf Street	Marrickville	Local Road	crossing deficiency	poor kerb ramp alignment - pair	-33.921478	151.14337	1	-	install new kerb ramp - pair	MV103	Primary	HIGH	\$ 5,000
CD1458	Illawarra Road	Marrickville	Regional Road	crossing deficiency	poor kerb ramp alignment	-33.921636	151.14327	1	-	install new kerb ramp	MV103	Primary	HIGH	\$ 2,500
CD1459	Wharf Street	Marrickville	Local Road	crossing deficiency	at grade crossing missing tgsi - pair	-33.921641	151.143403	1	-	install new Tactile Ground Surface Indicators - pair	MV103	Primary	HIGH	\$ 1,300
CD146	Chester Street	Annandale	Local Road	crossing deficiency	poor kerb ramp alignment - pair	-33.884328	151.17328	1	-	install new kerb ramp - pair	AN31	Primary	HIGH	\$ 5,000
CD1462	Cary Street	Marrickville	Local Road	crossing deficiency	poor kerb ramp alignment - pair	-33.917233	151.148749	1	-	install new kerb ramp - pair	MV98	Primary	HIGH	\$ 5,000
CD1463	Illawarra Road	Marrickville	Regional Road	crossing deficiency	poor kerb ramp alignment - pair	-33.912677	151.154094	1	-	install new kerb ramp - pair	MV90	Primary	HIGH	\$ 5,000
CD1464	Illawarra Road	Marrickville	Regional Road	crossing deficiency	poor kerb ramp alignment - pair	-33.912446	151.154119	1	-	install new kerb ramp - pair	MV90	Primary	HIGH	\$ 5,000
CD1465	Illawarra Road	Marrickville	Regional Road	crossing deficiency	poor kerb ramp alignment	-33.911826	151.154946	1	-	install new kerb ramp	MV90	Primary	HIGH	\$ 2,500
CD1467	Illawarra Road	Marrickville	Regional Road	crossing deficiency	at grade crossing missing tgsi - pair	-33.910886	151.156113	1	-	install new Tactile Ground Surface Indicators - pair	MV89	Primary	HIGH	\$ 1,300
CD1468	Byrnes Street	Marrickville	Local Road	crossing deficiency	poor kerb ramp alignment - pair	-33.912864	151.153798	1	-	install new kerb ramp - pair	MV91	Primary	HIGH	\$ 5,000
CD1469	Byrnes Street	Marrickville	Local Road	crossing deficiency	uneven crossing surface	-33.912999	151.153824	1	-	install new pavement surface	MV91	Primary	HIGH	\$ 300
CD147	Chester Street	Annandale	Local Road	crossing deficiency	at grade crossing missing tgsi - pair	-33.88427	151.173314	1	-	install new Tactile Ground Surface Indicators - pair	AN31	Primary	HIGH	\$ 1,300
CD1470	Illawarra Road	Marrickville	Regional Road	crossing deficiency	missing crossing point	-33.911641	151.155249	1	-	install new kerb ramp - pair	MV90	Primary	HIGH	\$ 5,000
CD1472	Livingstone Road	Marrickville	State Road	crossing deficiency	misaligned kerb ramp	-33.901474	151.153484	1	-	install new kerb ramp	PE27	Primary	HIGH	\$ 2,500
CD1473	Livingstone Road	Marrickville	State Road	crossing deficiency	misaligned kerb ramp	-33.901483	151.153491	1	-	install new kerb ramp	PE27	Primary	HIGH	\$ 2,500
CD1478	Livingstone Road	Marrickville	Local Road	crossing deficiency	misaligned kerb ramp	-33.908666	151.152513	1	-	install new kerb ramp	MV138	Primary	HIGH	\$ 2,500
CD1479	Livingstone Road	Marrickville	Local Road	crossing deficiency	misaligned kerb ramp - pair	-33.908781	151.152467	1	-	install new kerb ramp - pair	MV138	Primary	HIGH	\$ 5,000
CD1480	Livingstone Road	Marrickville	Local Road	crossing deficiency	at grade crossing missing tgsi - pair	-33.908449	151.152436	1	-	install new Tactile Ground Surface Indicators - pair	MV107	Primary	HIGH	\$ 1,300
CD1486	Livingstone Road	Marrickville	State Road	crossing deficiency	misaligned kerb ramp	-33.901646	151.153367	1	-	install new kerb ramp	MV108	Primary	HIGH	\$ 2,500
CD1487	Frazer Street	Marrickville	Regional Road	crossing deficiency	misaligned kerb ramp	-33.90154	151.153318	1	-	install new kerb ramp	MV108	Primary	HIGH	\$ 2,500
CD1491	Livingstone Road	Marrickville	Local Road	crossing deficiency	at grade crossing missing tgsi - pair	-33.91076	151.149772	1	-	install new Tactile Ground Surface Indicators - pair	MV121	Primary	HIGH	\$ 1,300
CD1501	Livingstone Road	Marrickville	Local Road	crossing deficiency	misaligned kerb ramp	-33.910797	151.149835	1	-	install new kerb ramp	MV121	Primary	HIGH	\$ 2,500
CD1502	Livingstone Road	Marrickville	Local Road	crossing deficiency	misaligned kerb ramp	-33.910535	151.150489	1	-	install new kerb ramp	MV120	Primary	HIGH	\$ 2,500
CD1504	Livingstone Road	Marrickville	Local Road	crossing deficiency	poor kerb ramp alignment	-33.910443	151.150542	1	-	install new kerb ramp	MV120	Primary	HIGH	\$ 2,500
CD1511	Marrickville Road	Marrickville	Regional Road	crossing deficiency	misaligned kerb ramp	-33.908781	151.152458	1	-	install new kerb ramp	MV138	Primary	HIGH	\$ 2,500
CD1512	Marrickville Road	Marrickville	Regional Road	crossing deficiency	poor kerb ramp alignment	-33.908675	151.152381	1	-	install new kerb ramp	MV138	Primary	HIGH	\$ 2,500
CD1516	Marrickville Road	Marrickville	Regional Road	crossing deficiency	poor kerb ramp alignment	-33.908578	151.152369	1	-	install new kerb ramp	MV107	Primary	HIGH	\$ 2,500
CD1517	Marrickville Road	Marrickville	Regional Road	crossing deficiency	at grade crossing missing tgsi - pair	-33.914417	151.163315	1	-	install new Tactile Ground Surface Indicators - pair	MV130	Primary	HIGH	\$ 1,300
CD1518	Marrickville Road	Marrickville	Regional Road	crossing deficiency	misaligned kerb ramp	-33.913516	151.162154	1	-	install new kerb ramp	MV129	Primary	HIGH	\$ 2,500
CD1519	Sydney Street	Marrickville	Local Road	crossing deficiency	poor kerb ramp alignment - pair	-33.913449	151.161923	1	-	install new kerb ramp - pair	MV129	Primary	HIGH	\$ 5,000
CD1527	Marrickville Road	Marrickville	Regional Road	crossing deficiency	poor kerb ramp alignment	-33.909709	151.154418	1	-	install new kerb ramp - pair	MV137	Primary	HIGH	\$ 5,000
CD1528	Marrickville Road	Marrickville	Regional Road	crossing deficiency	misaligned kerb ramp	-33.909574	151.154322	1	-	install new kerb ramp	MV139	Primary	HIGH	\$ 2,500
CD1529	Fletcher Street	Marrickville	Local Road	crossing deficiency	at grade crossing missing tgsi	-33.909572	151.154235	1	-	install new Tactile Ground Surface Indicators	MV139	Primary	HIGH	\$ 650
CD1530	Marrickville Road	Marrickville	Regional Road	crossing deficiency	misaligned kerb ramp	-33.908846	151.152955	1	-	install new kerb ramp	MV138	Primary	HIGH	\$ 2,500
CD1531	Marrickville Road	Marrickville	Regional Road	crossing deficiency	major driveway crossing missing tgsi - pair	-33.908958	151.153242	1	-	install new Tactile Ground Surface Indicators	MV138	Primary	HIGH	\$ 650
CD1532	Petersham Road	Marrickville	Local Road	crossing deficiency	poor kerb ramp alignment - pair	-33.909566	151.154329	1	-	install new kerb ramp - pair	MV139	Primary	HIGH	\$ 5,000
CD1533	Marrickville Road	Marrickville	Regional Road	crossing deficiency	misaligned kerb ramp	-33.909735	151.154445	1	-	install new kerb ramp	MV137	Primary	HIGH	\$ 2,500
CD1534	Malakoff Street	Marrickville	Local Road	crossing deficiency	at grade crossing missing tgsi - pair	-33.909764	151.154582	1	-	install new Tactile Ground Surface Indicators - pair	MV137	Primary	HIGH	\$ 1,300
CD1544	Marrickville Road	Marrickville	Regional Road	crossing deficiency	narrow refuge island	-33.91226	151.160239	1	-	install new corner refuge island	MV220	Primary	HIGH	\$ 10,000
CD1545	Marrickville Road	Marrickville	Regional Road	crossing deficiency	misaligned kerb ramp	-33.912263	151.160264	1	-	install new kerb ramp	MV220	Primary	HIGH	\$ 2,500
CD1546	Marrickville Road	Marrickville	Regional Road	crossing deficiency	misaligned refuge island	-33.913403	151.161993	1	-	re-construct refuge island	MV129	Primary	HIGH	\$ 15,000
CD1547	Marrickville Road	Marrickville	Regional Road	crossing deficiency	misaligned kerb ramp - pair	-33.913823	151.162616	1	-	install new kerb ramp - pair	MV129	Primary	HIGH	\$ 5,000
CD1548	Railway Parade	Marrickville	Local Road	crossing deficiency	misaligned kerb ramp - pair	-33.915071	151.164587	1	-	install new kerb ramp - pair	MV131	Primary	HIGH	\$ 5,000
CD1549	Marrickville Road	Marrickville	Regional Road	crossing deficiency	missing crossing point	-33.911608	151.155263	1	-	install new kerb ramp - pair	MV90	Primary	HIGH	\$ 5,000
CD1550	Sydney Street	Marrickville	Local Road	crossing deficiency	long crossing	-33.913464	151.162145	1	-	review when land use changes	MV129	Primary	HIGH	\$ -
CD1551	Marrickville Road	Marrickville	Regional Road	crossing deficiency	poor kerb ramp alignment	-33.910543	151.156309	1	-	install new kerb ramp	MV89	Primary	HIGH	\$ 2,500
CD1552	Marrickville Road	Marrickville	Regional Road	crossing deficiency	missing kerb ramp	-33.908587	151.152396	1	-	install new kerb ramp	MV107	Primary	HIGH	\$ 2,500
CD1554	Murray Street	Marrickville	Local Road	crossing deficiency	missing crossing point	-33.906061	151.173276	1	-	install new kerb ramp - pair	MV47	Primary	HIGH	\$ 5,000
CD1557	Murray Street	Marrickville	Local Road	crossing deficiency	at grade crossing missing tgsi	-33.907215	151.172667	1	-	install new Tactile Ground Surface Indicators	MV49	Primary	HIGH	\$ 650
CD1558	Murray Street	Marrickville	Local Road	crossing deficiency	misaligned kerb ramp - pair	-33.907596	151.172591	1	-	install new kerb ramp - pair	MV49	Primary	HIGH	\$ 5,000
CD1588	Railway Parade	Marrickville	Local Road	crossing deficiency	misaligned kerb ramp	-33.913888	151.166531	1	-	install new kerb ramp	MV165	Primary	HIGH	\$ 2,500
CD1610	Smidmore Street	Marrickville	Local Road	crossing deficiency	long crossing point	-33.907689	151.172608	1	-	install kerb extension - pair	MV49	Primary	HIGH	\$ 20,000
CD1612	Station Street	Marrickville	Local Road	crossing deficiency	poor kerb ramp alignment - pair	-33.914237	151.152881	1	-	install new kerb				



**P4909 Inner West PAMP  
Detailed Works Program  
Crossing Deficiencies  
6 August 2021**

Issue ID	Street	Suburb	Classification	Category	Issue	Latitude	Longitude	Quantity	Length	Recommendation	Segment ID	Segment Hierarchy	Treatment Priority	Cost
CD1631	Petersham Road	Marrickville	Local Road	crossing deficiency	at grade crossing missing tgsi	-33.903365	151.155103	1	-	install new Tactile Ground Surface Indicators	MV190	Primary	HIGH	\$ 650
CD1632	Bereton Avenue	Marrickville	Local Road	crossing deficiency	long crossing point	-33.902453	151.154247	1	-	install kerb extension - pair	MV199	Primary	HIGH	\$ 20,000
CD1633	Bereton Avenue	Marrickville	Local Road	crossing deficiency	poor kerb ramp alignment	-33.902383	151.154106	1	-	install new kerb ramp	MV199	Primary	HIGH	\$ 2,500
CD1637	Sydenham Road	Marrickville	Local Road	crossing deficiency	at grade crossing missing tgsi - pair	-33.913383	151.166823	1	-	install new Tactile Ground Surface Indicators - pair	MV165	Primary	HIGH	\$ 1,300
CD1638	Sydenham Road	Marrickville	State Road	crossing deficiency	misaligned kerb ramp - pair	-33.912702	151.166051	1	-	install new kerb ramp - pair	MV203	Primary	HIGH	\$ 5,000
CD1639	Buckley Street	Marrickville	State Road	crossing deficiency	unsafe crossing point	-33.91253	151.165875	1	-	further investigation required - pedestrian crossing	MV203	Primary	HIGH	\$ 10,000
CD1644	Meeks Road	Marrickville	Local Road	crossing deficiency	misaligned kerb ramp - pair	-33.910348	151.163087	1	-	install new kerb ramp - pair	MV200	Primary	HIGH	\$ 5,000
CD1650	Empire Lane	Marrickville	Local Road	crossing deficiency	at grade crossing missing tgsi	-33.905695	151.173199	1	-	install new Tactile Ground Surface Indicators	MV47	Primary	HIGH	\$ 650
CD1654	Sydenham Road	Marrickville	State Road	crossing deficiency	poor kerb ramp alignment	-33.90976	151.162221	1	-	install new kerb ramp	MV200	Primary	HIGH	\$ 2,500
CD1655	Sydenham Road	Marrickville	State Road	crossing deficiency	missing kerb ramp	-33.909751	151.162137	1	-	install new kerb ramp	MV219	Primary	HIGH	\$ 2,500
CD1656	Victoria Road	Marrickville	Local Road	crossing deficiency	at grade crossing missing tgsi - pair	-33.913068	151.159302	1	-	install new Tactile Ground Surface Indicators - pair	MV225	Primary	HIGH	\$ 1,300
CD1657	Victoria Road	Marrickville	Local Road	crossing deficiency	poor kerb ramp alignment - pair	-33.912699	151.159766	1	-	install new kerb ramp - pair	MV225	Primary	HIGH	\$ 5,000
CD1658	Victoria Road	Marrickville	Local Road	crossing deficiency	at grade crossing missing tgsi - pair	-33.912606	151.159884	1	-	install new Tactile Ground Surface Indicators - pair	MV225	Primary	HIGH	\$ 1,300
CD1660	Victoria Road	Marrickville	Local Road	crossing deficiency	poor kerb ramp alignment - pair	-33.91432	151.158344	1	-	install new kerb ramp - pair	MV227	Primary	HIGH	\$ 5,000
CD1662	Warburton Street	Marrickville	Local Road	crossing deficiency	poor kerb ramp alignment - pair	-33.914195	151.152302	1	-	install new kerb ramp - pair	MV230	Primary	HIGH	\$ 5,000
CD1663	Warburton Street	Marrickville	Local Road	crossing deficiency	at grade crossing missing tgsi	-33.913899	151.151797	1	-	install new Tactile Ground Surface Indicators	MV230	Primary	HIGH	\$ 650
CD1665	Warburton Street	Marrickville	Local Road	crossing deficiency	at grade crossing missing tgsi - pair	-33.913943	151.152227	1	-	install new Tactile Ground Surface Indicators - pair	MV230	Primary	HIGH	\$ 1,300
CD1675	Dudley Street	Marrickville	Local Road	crossing deficiency	misaligned kerb ramp	-33.911263	151.141324	1	-	install new kerb ramp	MV46	Primary	HIGH	\$ 2,500
CD1679	Warren Road	Marrickville	Local Road	crossing deficiency	poor kerb ramp alignment - pair	-33.915842	151.150094	1	-	install new kerb ramp - pair	MV242	Primary	HIGH	\$ 5,000
CD1680	Illawarra Road	Marrickville	Regional Road	crossing deficiency	poor kerb ramp alignment - pair	-33.915827	151.150269	1	-	install new kerb ramp - pair	MV95	Primary	HIGH	\$ 5,000
CD1681	Warren Road	Marrickville	Local Road	crossing deficiency	at grade crossing missing tgsi - pair	-33.916337	151.151041	1	-	install new Tactile Ground Surface Indicators - pair	MV246	Primary	HIGH	\$ 1,300
CD1687	Illawarra Road	Marrickville	Regional Road	crossing deficiency	poor kerb ramp alignment - pair	-33.915965	151.150235	1	-	install new kerb ramp - pair	MV246	Primary	HIGH	\$ 5,000
CD1688	Warren Road	Marrickville	Local Road	crossing deficiency	poor kerb ramp alignment - pair	-33.915934	151.150334	1	-	install new kerb ramp - pair	MV246	Primary	HIGH	\$ 5,000
CD1692	Enmore road	Newtown	State Road	crossing deficiency	narrow kerb ramp - pair	-33.89767	151.178392	1	-	install new kerb ramp - pair	NE33	Primary	HIGH	\$ 5,000
CD1693	King Street	Newtown	State Road	crossing deficiency	narrow kerb ramp - pair	-33.897973	151.178511	1	-	consult with City of Sydney and TfNSW	NE47	Primary	HIGH	\$ -
CD1712	Alice Street	Newtown	Regional Road	crossing deficiency	poor kerb ramp alignment	-33.904867	151.173315	1	-	install new kerb ramp	NE23	Primary	HIGH	\$ 2,500
CD1713	Australia Street	Newtown	Local Road	crossing deficiency	missing kerb ramp - pair	-33.897184	151.178577	1	-	install new kerb ramp - pair	NE12	Primary	HIGH	\$ 5,000
CD1714	Australia Street	Newtown	Local Road	crossing deficiency	poor kerb ramp alignment	-33.896019	151.178057	1	-	install new kerb ramp	NE13	Primary	HIGH	\$ 2,500
CD1715	Bedford Street	Newtown	Local Road	crossing deficiency	misaligned kerb ramp	-33.897515	151.178004	1	-	install new kerb ramp	NE15	Primary	HIGH	\$ 2,500
CD1722	Smidmore Street	Newtown	Local Road	crossing deficiency	steep kerb ramp	-33.907496	151.174494	1	-	install new kerb ramp - pair	NE21	Primary	HIGH	\$ 5,000
CD1723	Edgware Road	Newtown	Regional Road	crossing deficiency	poor kerb ramp alignment	-33.904875	151.173284	1	-	install new kerb ramp	NE23	Primary	HIGH	\$ 2,500
CD1724	Edgware Road	Newtown	Regional Road	crossing deficiency	steep kerb ramp	-33.905064	151.173292	1	-	install new kerb ramp - pair	NE24	Primary	HIGH	\$ 5,000
CD1725	Enmore Road	Newtown	State Road	crossing deficiency	poor kerb ramp alignment - pair	-33.898487	151.176463	1	-	install new kerb ramp - pair	NE35	Primary	HIGH	\$ 5,000
CD1726	Station Street	Newtown	Local Road	crossing deficiency	poor kerb ramp alignment - pair	-33.898554	151.176408	1	-	install new kerb ramp - pair	NE35	Primary	HIGH	\$ 5,000
CD1727	Enmore Road	Newtown	State Road	crossing deficiency	poor kerb ramp alignment - pair	-33.898527	151.176501	1	-	install new kerb ramp - pair	NE35	Primary	HIGH	\$ 5,000
CD1730	Phillip Street	Newtown	Local Road	crossing deficiency	misaligned kerb ramp	-33.898794	151.173933	1	-	install new kerb ramp	NE37	Primary	HIGH	\$ 2,500
CD1731	Enmore Road	Newtown	State Road	crossing deficiency	poor kerb ramp alignment	-33.897706	151.178399	1	-	install new kerb ramp	NE33	Primary	HIGH	\$ 2,500
CD1733	Holt Street	Newtown	Local Road	crossing deficiency	missing kerb ramp - pair	-33.900155	151.177624	1	-	install new kerb ramp - pair	NE38	Primary	HIGH	\$ 5,000
CD1735	King Street	Newtown	State Road	crossing deficiency	poor kerb ramp alignment	-33.902783	151.179362	1	-	install new kerb ramp	NE62	Primary	HIGH	\$ 2,500
CD1736	King Street	Newtown	State Road	crossing deficiency	misaligned kerb ramp	-33.898832	151.177837	1	-	install new kerb ramp	NE48	Primary	HIGH	\$ 2,500
CD1737	King Street	Newtown	State Road	crossing deficiency	poor kerb ramp alignment	-33.906663	151.181328	1	-	install new kerb ramp	NE22	Primary	HIGH	\$ 2,500
CD1738	King Street	Newtown	State Road	crossing deficiency	poor kerb ramp alignment	-33.905915	151.181008	1	-	install new kerb ramp	NE57	Primary	HIGH	\$ 2,500
CD1739	Darley Street	Newtown	Local Road	crossing deficiency	poor kerb ramp alignment	-33.90583	151.180978	1	-	install new kerb ramp	NE66	Primary	HIGH	\$ 2,500
CD1740	Wells Street	Newtown	Local Road	crossing deficiency	poor kerb ramp alignment - pair	-33.905177	151.180691	1	-	install new kerb ramp - pair	NE66	Primary	HIGH	\$ 5,000
CD1741	Holmwood Street	Newtown	Local Road	crossing deficiency	poor kerb ramp alignment	-33.903892	151.179951	1	-	install new kerb ramp	NE54	Primary	HIGH	\$ 2,500
CD1742	King Street	Newtown	State Road	crossing deficiency	missing crossing point	-33.902984	151.179507	1	-	consult with City of Sydney	NE53	Primary	HIGH	\$ -
CD1747	Lord Street	Newtown	Local Road	crossing deficiency	poor kerb ramp alignment	-33.907599	151.177876	1	-	install new kerb ramp	NE28	Primary	HIGH	\$ 2,500
CD1748	Lord Street	Newtown	Local Road	crossing deficiency	at grade crossing missing tgsi	-33.906855	151.180796	1	-	install new Tactile Ground Surface Indicators	NE22	Primary	HIGH	\$ 650
CD1749	Lord Street	Newtown	Local Road	crossing deficiency	poor kerb ramp alignment	-33.906782	151.18081	1	-	install new kerb ramp	NE22	Primary	HIGH	\$ 2,500
CD175	Rose Street	Annandale	Local Road	crossing deficiency	poor kerb ramp alignment - pair	-33.876314	151.172976	1	-	install new kerb ramp - pair	AN46	Primary	HIGH	\$ 5,000
CD176	Rose Street	Annandale	Local Road	crossing deficiency	at grade crossing missing tgsi	-33.876346	151.172969	1	-	install new Tactile Ground Surface Indicators	AN46	Primary	HIGH	\$ 650
CD1765	Audley Street	Petersham	Local Road	crossing deficiency	poor kerb ramp alignment	-33.894672	151.154162	1	-	install new kerb ramp	PE46	Primary	HIGH	\$ 2,500
CD1766	Audley Street	Petersham	Local Road	crossing deficiency	misaligned kerb ramp	-33.895301	151.154311	1	-	install new kerb ramp	PE46	Primary	HIGH	\$ 2,500
CD177	Piper Street North	Annandale	Local Road	crossing deficiency	poor kerb ramp alignment	-33.878378	151.172198	1	-	install new kerb ramp	AN48	Primary	HIGH	\$ 2,500
CD1772	Crystal Street	Petersham	Regional Road	crossing deficiency	poor kerb ramp alignment	-33.89405	151.157288	1	-	install new kerb ramp	PE60	Primary	HIGH	\$ 2,500
CD1778	Elswick Street	Petersham	Local Road	crossing deficiency	poor kerb ramp alignment	-33.88925	151.158528	1	-	install new kerb ramp	PE17	Primary	HIGH	\$ 2,500
CD1779	Queen Street	Petersham	Local Road	crossing deficiency	poor kerb ramp alignment	-33.888306	151.15893	1	-	install new kerb ramp	PE12	Primary	HIGH	\$ 2,500
CD178	Piper Street South	Annandale	Local Road	crossing deficiency	misaligned kerb ramp	-33.878765	151.172075	1	-	install new kerb ramp	AN49	Primary	HIGH	\$ 2,500
CD1780	Margaret Street	Petersham	Local Road	crossing deficiency	poor kerb ramp alignment	-33.889077	151.158727	1	-	install new kerb ramp	PE17	Primary	HIGH	\$ 2,500
CD1781	Corunna Road	Petersham	Local Road	crossing deficiency	poor kerb ramp alignment	-33.890675	151.158576	1	-	install new kerb ramp	PE16	Primary	HIGH	\$ 2,500
CD1786	McRae Street	Petersham	Local Road	crossing deficiency	at grade crossing missing tgsi	-33.900593	151.153534	1	-	install new Tactile Ground Surface Indicators	PE27	Primary	HIGH	\$ 650
CD179	Johnston Street	Annandale	State Road	crossing deficiency	narrow kerb ramp	-33.878025	151.172236	1	-	install new kerb ramp	AN48	Primary	HIGH	\$ 2,500
CD1790	Morgan Street	Petersham	Local Road	crossing deficiency	misaligned kerb ramp	-33.898847	151.153443	1	-	install new kerb ramp	PE25	Primary	HIGH	\$ 2,500
CD1791	McRae Street	Petersham	Local Road	crossing deficiency	long crossing point	-33.90062	151.153533	1	-	install kerb extension / refuge island	PE27	Primary	HIGH	\$ 10,000
CD1792	West Street	Petersham	Local Road	crossing deficiency	poor kerb ramp alignment - pair	-33.896869	151.151364	1	-	install new kerb ramp - pair	PE28	Primary	HIGH	\$ 5,000
CD1793	Audley Street	Petersham	Local Road	crossing deficiency	poor kerb ramp alignment	-33.896181	151.154171	1	-	install new kerb ramp	PE38	Primary	HIGH	\$ 2,500
CD1794	Audley Street	Petersham	Local Road	crossing deficiency	narrow kerb ramp	-33.896182	151.154186	1	-	install new kerb ramp	PE38	Primary	HIGH	\$ 2,500
CD1795	New Canterbury Road	Petersham	State Road	crossing deficiency	narrow kerb ramp	-33.896209	151.154193	1	-	install new kerb ramp	PE31	Primary	HIGH	\$ 2,500
CD1796	New Canterbury Road	Petersham	State Road	crossing deficiency	poor kerb ramp alignment	-33.896214	151.154103	1	-	install new kerb ramp	PE32	Primary	HIGH	\$ 2,500
CD1797	New Canterbury Road	Petersham	State Road	crossing deficiency	poor kerb ramp alignment - pair	-33.896546	151.152492	1	-	install new kerb ramp - pair	PE33	Primary	HIGH	\$ 5,000
CD1798	Gordon Street	Petersham	State Road	crossing deficiency	poor kerb ramp alignment	-33.896582	151.152424	1	-	install new kerb ramp	PE34	Primary	HIGH	\$ 2,500
CD1799	New Canterbury Road	Petersham	State Road	crossing deficiency	poor kerb ramp alignment - pair	-33.896593	151.152438	1	-	install new kerb ramp - pair	PE34	Primary	HIGH	\$ 5,000
CD1800	New Canterbury Road	Petersham	State Road	crossing deficiency	missing kerb ramp	-33.897007	151.151467	1	-	install new kerb ramp	PE28	Primary	HIGH	\$ 2,500
CD1801	Livingstone Road	Petersham	State Road	crossing deficiency	poor kerb ramp alignment - pair	-33.896617	151.152519	1	-	install new kerb ramp - pair	PE23	Primary	HIGH	\$ 5,000
CD1802	New Canterbury Road	Petersham	State Road	crossing deficiency	poor kerb ramp alignment	-33.896586	151.152572	1	-	install new kerb ramp	PE23	Primary	HIGH	\$ 2,500
CD1803	Audley Street	Petersham	Local Road	crossing deficiency	poor kerb ramp alignment - pair	-33.89624	151.154182	1	-	install new kerb ramp - pair	PE31	Primary	HIGH	\$ 5,000
CD181	Johnston Street	Annandale	State Road	crossing deficiency	poor kerb ramp alignment	-33.881396	151.170828	1	-	install new kerb ramp	AN20	Primary	HIGH	\$ 2,500
CD1813	Palace Street	Petersham	Local Road	crossing deficiency	poor kerb ramp alignment	-33.892797	151.154338	1	-	install new kerb ramp	PE43	Primary	HIGH	\$ 2,500
CD1814	Palace Street	Petersham	Local Road	crossing deficiency	missing kerb ramp	-33.892894	151.15434	1	-	install new kerb ramp	PE43	Primary	HIGH	\$ 2,500
CD1815	Palace Street	Petersham	Local Road	crossing deficiency	poor kerb ramp alignment	-33.893154	151.154159	1	-	install new kerb ramp	PE44	Primary	HIGH	\$ 2,500
CD1816	Palace Street	Petersham	Local Road	crossing deficiency	missing crossing point	-33.893363	151.154129	1	-	install new kerb ramp - pair	PE44	Primary	HIGH	\$ 5,000
CD1819	Palace Street	Petersham	Local Road	crossing deficiency	poor kerb ramp alignment	-33.896971	151.154328	1	-	install new kerb ramp	PE41	Primary	HIGH	\$ 2,500
CD182	Johnston Street	Annandale	State Road	crossing deficiency	poor kerb ramp alignment - pair	-33.883544	151.169774	1	-	install new kerb ramp - pair	AN53	Primary	HIGH	\$ 5,000
CD1822	Palace Street	Petersham	Local Road	crossing deficiency	missing crossing point	-33.889706	151.154393	1	-	install new kerb ramp - pair	PE41	Primary	HIGH	\$ 5,000
CD1823	Crystal Street	Petersham	Regional Road	crossing deficiency	poor kerb ramp alignment - pair	-33.888042	151.158932	1	-	install new kerb ramp - pair	LH142	Primary	HIGH	\$ 5,000
CD1827	Andreas Street	Petersham	Local Road	crossing deficiency	misaligned kerb ramp - pair	-33.889457	151.151466	1	-	install new kerb ramp - pair	LH136	Primary	HIGH	\$ 5,000
CD1828	Railway Street	Petersham	Local Road	crossing deficiency	poor kerb ramp alignment - pair	-33.888579	151.15659	1	-	install new kerb ramp - pair	LH140	Primary	HIGH	\$ 5,000
CD1829	Parramatta Road	Petersham	State Road	crossing deficiency	bollard narrows crossing	-33.888486	151.156691	1	-	relocate bollard	LH141	Primary	HIGH	\$ 2,500
CD1840	New Canterbury Road	Petersham	State Road	crossing deficiency	poor kerb ramp alignment	-33.895657	151.156775	1	-	install new kerb ramp				



**P4909 Inner West PAMP  
Detailed Works Program  
Crossing Deficiencies  
6 August 2021**

Issue ID	Street	Suburb	Classification	Category	Issue	Latitude	Longitude	Quantity	Length	Recommendation	Segment ID	Segment Hierarchy	Treatment Priority	Cost
CD1851	Trafalgar Street	Petersham	Regional Road	crossing deficiency	poor crossing alignment	-33.894612	151.154081	1	-	re-align crossing and refuge island	PE62	Primary	HIGH	\$ 6,000
CD1855	West Street	Petersham	Local Road	crossing deficiency	misaligned kerb ramp	-33.893272	151.150451	1	-	install new kerb ramp	PE65	Primary	HIGH	\$ 2,500
CD1856	West Street	Petersham	Regional Road	crossing deficiency	at grade crossing missing tgsi	-33.892397	151.149872	1	-	install new Tactile Ground Surface Indicators	LW42	Primary	HIGH	\$ 650
CD1857	West Street	Petersham	Local Road	crossing deficiency	misaligned kerb ramp	-33.893281	151.150413	1	-	install new kerb ramp	PE65	Primary	HIGH	\$ 2,500
CD1861	Ellen Street	Rozelle	Local Road	crossing deficiency	narrow kerb ramp	-33.864973	151.171357	1	-	install new kerb ramp	RO76	Primary	HIGH	\$ 2,500
CD1863	Darling Street	Rozelle	Regional Road	crossing deficiency	poor kerb ramp alignment	-33.863695	151.170142	1	-	install new kerb ramp	RO24	Primary	HIGH	\$ 2,500
CD1864	Darling Street	Rozelle	Regional Road	crossing deficiency	at grade crossing missing tgsi	-33.863122	151.170439	1	-	install new Tactile Ground Surface Indicators	RO24	Primary	HIGH	\$ 650
CD1865	Darling Street	Rozelle	Regional Road	crossing deficiency	mismatched kerb ramps	-33.861614	151.17138	1	-	install new kerb ramp	RO22	Primary	HIGH	\$ 2,500
CD1866	Darling Street	Rozelle	Regional Road	crossing deficiency	missing crossing point	-33.860605	151.171763	1	-	install new kerb ramp - pair	RO21	Primary	HIGH	\$ 5,000
CD1867	Norman Street	Rozelle	Local Road	crossing deficiency	poor kerb ramp alignment	-33.859975	151.171782	1	-	install new kerb ramp	RO21	Primary	HIGH	\$ 2,500
CD1868	Darling Street	Rozelle	Regional Road	crossing deficiency	at grade crossing missing tgsi	-33.858868	151.172067	1	-	install new Tactile Ground Surface Indicators	RO19	Primary	HIGH	\$ 650
CD1870	Nelson Street	Rozelle	Local Road	crossing deficiency	poor kerb ramp alignment	-33.861812	151.171307	1	-	install new kerb ramp	RO23	Primary	HIGH	\$ 2,500
CD1871	National Street	Rozelle	Local Road	crossing deficiency	at grade crossing missing tgsi	-33.86314	151.170607	1	-	install new Tactile Ground Surface Indicators	RO24	Primary	HIGH	\$ 650
CD1872	Victoria Road	Rozelle	State Road	crossing deficiency	poor kerb ramp alignment	-33.863807	151.170271	1	-	install new kerb ramp	RO24	Primary	HIGH	\$ 2,500
CD1873	Waterloo Street	Rozelle	Local Road	crossing deficiency	poor kerb ramp alignment	-33.864519	151.169	1	-	install new kerb ramp	RO26	Primary	HIGH	\$ 2,500
CD1874	Darling Street	Rozelle	State Road	crossing deficiency	at grade crossing missing tgsi	-33.865388	151.167519	1	-	install new Tactile Ground Surface Indicators	RO27	Primary	HIGH	\$ 650
CD1875	Darling Street	Rozelle	State Road	crossing deficiency	at grade crossing missing tgsi	-33.86559	151.167162	1	-	install new Tactile Ground Surface Indicators	RO27	Primary	HIGH	\$ 650
CD189	Hercules Street	Ashfield	Local Road	crossing deficiency	narrow kerb ramp - pair	-33.888783	151.124952	1	-	install new kerb ramp - pair	AF21	Primary	HIGH	\$ 5,000
CD19	Nelson Street	Anndale	Local Road	crossing deficiency	poor kerb ramp alignment - pair	-33.884265	151.172826	1	-	install new kerb ramp - pair	AN71	Primary	HIGH	\$ 5,000
CD191	Liverpool Road	Ashfield	State Road	crossing deficiency	narrow kerb ramp - pair	-33.888853	151.124948	1	-	install new kerb ramp - pair	AF103	Primary	HIGH	\$ 5,000
CD192	Liverpool Road	Ashfield	State Road	crossing deficiency	narrow kerb ramp - pair	-33.888797	151.124863	1	-	relocate crossing - signals	AF104	Primary	HIGH	\$ 20,000
CD1951	Victoria Road	Rozelle	State Road	crossing deficiency	poor kerb ramp alignment	-33.863712	151.170109	1	-	install new kerb ramp	RO24	Primary	HIGH	\$ 2,500
CD1953	Victoria Road	Rozelle	State Road	crossing deficiency	at grade crossing missing tgsi	-33.863649	151.169553	1	-	install new Tactile Ground Surface Indicators	RO78	Primary	HIGH	\$ 650
CD1954	Wellington Street	Rozelle	State Road	crossing deficiency	poor kerb ramp alignment - pair	-33.86279	151.168724	1	-	install new kerb ramp - pair	RO80	Primary	HIGH	\$ 5,000
CD1955	Victoria Road	Rozelle	State Road	crossing deficiency	poor kerb ramp alignment	-33.862898	151.168732	1	-	install new kerb ramp	RO80	Primary	HIGH	\$ 2,500
CD1957	Victoria Road	Rozelle	State Road	crossing deficiency	poor kerb ramp alignment	-33.866004	151.172879	1	-	install new kerb ramp	RO72	Primary	HIGH	\$ 2,500
CD1961	Mackenzie Street	Rozelle	Local Road	crossing deficiency	poor kerb ramp alignment - pair	-33.865696	151.172893	1	-	install new kerb ramp - pair	RO72	Primary	HIGH	\$ 5,000
CD1962	Evans Street	Rozelle	Local Road	crossing deficiency	poor kerb ramp alignment - pair	-33.865219	151.172293	1	-	install new kerb ramp - pair	RO72	Primary	HIGH	\$ 5,000
CD1963	Ellen Street	Rozelle	Local Road	crossing deficiency	poor kerb ramp alignment - pair	-33.864843	151.171605	1	-	install new kerb ramp - pair	RO76	Primary	HIGH	\$ 5,000
CD1964	Prosper Street	Rozelle	Local Road	crossing deficiency	poor kerb ramp alignment - pair	-33.864578	151.171276	1	-	install new kerb ramp - pair	RO76	Primary	HIGH	\$ 5,000
CD1965	Withecombe Street	Rozelle	Local Road	crossing deficiency	poor kerb ramp alignment	-33.864773	151.171073	1	-	install new kerb ramp	RO76	Primary	HIGH	\$ 2,500
CD1969	Wise Street	Rozelle	Local Road	crossing deficiency	missing kerb ramp	-33.860495	151.170842	1	-	install new kerb ramp	RO67	Primary	HIGH	\$ 2,500
CD1970	Wise Street	Rozelle	Local Road	crossing deficiency	missing crossing point	-33.860584	151.171016	1	-	install new kerb ramp - pair	RO67	Primary	HIGH	\$ 5,000
CD1972	Campbell Street	St Peters	Regional Road	crossing deficiency	poor kerb ramp alignment	-33.912605	151.179202	1	-	install new kerb ramp	SP16	Primary	HIGH	\$ 2,500
CD1976	Edith Street	St Peters	Local Road	crossing deficiency	missing kerb ramp	-33.914608	151.175473	1	-	install new kerb ramp	SP21	Primary	HIGH	\$ 2,500
CD1977	Goodsell Street	St Peters	Local Road	crossing deficiency	poor kerb ramp alignment - pair	-33.907901	151.181247	1	-	install new kerb ramp - pair	SP11	Primary	HIGH	\$ 5,000
CD1978	King Street	St Peters	State Road	crossing deficiency	poor kerb ramp alignment - pair	-33.907069	151.181397	1	-	consult with City of Sydney	SP10	Primary	HIGH	\$ -
CD1979	Princes Highway	St Peters	State Road	crossing deficiency	poor kerb ramp alignment	-33.912691	151.179219	1	-	install new kerb ramp	SP16	Primary	HIGH	\$ 2,500
CD1980	Grove Street	St Peters	Local Road	crossing deficiency	misaligned kerb ramp - pair	-33.916225	151.173136	1	-	install new kerb ramp - pair	SP24	Primary	HIGH	\$ 5,000
CD1992	Short Street	St Peters	Local Road	crossing deficiency	poor kerb ramp alignment	-33.910967	151.180107	1	-	install new kerb ramp	SP9	Primary	HIGH	\$ 2,500
CD1993	May Street	St Peters	Regional Road	crossing deficiency	poor kerb ramp alignment - pair	-33.90881	151.181007	1	-	install new kerb ramp - pair	SP12	Primary	HIGH	\$ 5,000
CD1994	Princes Highway	St Peters	State Road	crossing deficiency	poor kerb ramp alignment - pair	-33.912853	151.179254	1	-	install new kerb ramp - pair	SP16	Primary	HIGH	\$ 5,000
CD1995	Victoria Street	St Peters	Local Road	crossing deficiency	poor kerb ramp alignment - pair	-33.913249	151.178806	1	-	install new kerb ramp - pair	SP17	Primary	HIGH	\$ 5,000
CD1996	Bishop Street	St Peters	Local Road	crossing deficiency	poor kerb ramp alignment - pair	-33.913755	151.17835	1	-	install new kerb ramp - pair	SP18	Primary	HIGH	\$ 5,000
CD1997	Edith Street	St Peters	Local Road	crossing deficiency	misaligned kerb ramp - pair	-33.914957	151.175744	1	-	install new kerb ramp - pair	SP21	Primary	HIGH	\$ 5,000
CD1998	Silver Street	St Peters	Local Road	crossing deficiency	misaligned kerb ramp - pair	-33.914811	151.176419	1	-	install new kerb ramp - pair	SP20	Primary	HIGH	\$ 5,000
CD1999	Princes Highway	St Peters	State Road	crossing deficiency	poor kerb ramp alignment - pair	-33.914151	151.177405	1	-	install new kerb ramp - pair	SP19	Primary	HIGH	\$ 5,000
CD20	Nelson Street	Anndale	Local Road	crossing deficiency	at grade crossing missing tgsi	-33.884121	151.172868	1	-	install new Tactile Ground Surface Indicators	AN31	Primary	HIGH	\$ 650
CD2000	Victoria Street	St Peters	Local Road	crossing deficiency	poor kerb ramp alignment - pair	-33.913279	151.17844	1	-	install new kerb ramp - pair	SP17	Primary	HIGH	\$ 5,000
CD2001	Princes Highway	St Peters	State Road	crossing deficiency	poor kerb ramp alignment - pair	-33.912485	151.179035	1	-	install new kerb ramp - pair	SP16	Primary	HIGH	\$ 5,000
CD2002	Princes Highway	St Peters	State Road	crossing deficiency	missing kerb ramp	-33.908808	151.181159	1	-	install new kerb ramp	SP12	Primary	HIGH	\$ 2,500
CD2003	Princes Highway	St Peters	State Road	crossing deficiency	misaligned refuge island	-33.908812	151.181207	1	-	consult with City of Sydney	SP12	Primary	HIGH	\$ -
CD2013	Douglas Street	Stanmore	Local Road	crossing deficiency	poor kerb ramp alignment	-33.894079	151.164246	1	-	install new kerb ramp	SM34	Primary	HIGH	\$ 2,500
CD2014	Douglas Street	Stanmore	Regional Road	crossing deficiency	poor kerb ramp alignment	-33.894068	151.164151	1	-	install new kerb ramp	SM34	Primary	HIGH	\$ 2,500
CD2016	Bruce Street	Stanmore	Local Road	crossing deficiency	poor kerb ramp alignment - pair	-33.893551	151.16142	1	-	install new kerb ramp - pair	SM12	Primary	HIGH	\$ 5,000
CD2017	Bruce Street	Stanmore	Local Road	crossing deficiency	poor kerb ramp alignment	-33.893427	151.161524	1	-	install new kerb ramp	SM12	Primary	HIGH	\$ 2,500
CD2018	Bruce Lane East	Stanmore	Local Road	crossing deficiency	misaligned kerb ramp	-33.8936	151.162057	1	-	install new kerb ramp	SM12	Primary	HIGH	\$ 2,500
CD2019	Gordon Crescent	Stanmore	Local Road	crossing deficiency	missing kerb ramp	-33.89423	151.162936	1	-	install new kerb ramp	SM18	Primary	HIGH	\$ 2,500
CD2022	Holt Street	Stanmore	Local Road	crossing deficiency	at grade crossing missing tgsi	-33.896307	151.163672	1	-	install new Tactile Ground Surface Indicators	SM35	Primary	HIGH	\$ 650
CD2023	Holt Street	Stanmore	Local Road	crossing deficiency	poor kerb ramp alignment	-33.896008	151.163839	1	-	install new kerb ramp	SM35	Primary	HIGH	\$ 2,500
CD2024	Holt Street	Stanmore	Local Road	crossing deficiency	missing kerb ramp	-33.895829	151.163787	1	-	install new kerb ramp	SM35	Primary	HIGH	\$ 2,500
CD2025	Holt Street	Stanmore	Local Road	crossing deficiency	poor kerb ramp alignment	-33.895888	151.163746	1	-	install new kerb ramp	SM35	Primary	HIGH	\$ 2,500
CD2039	Parramatta Road	Stanmore	State Road	crossing deficiency	poor kerb ramp alignment - pair	-33.888095	151.161447	1	-	install new kerb ramp - pair	LH145	Primary	HIGH	\$ 5,000
CD2040	Cannon Street	Stanmore	Local Road	crossing deficiency	poor kerb ramp alignment - pair	-33.888329	151.162998	1	-	install new kerb ramp - pair	AN73	Primary	HIGH	\$ 5,000
CD2043	Percival Road	Stanmore	Local Road	crossing deficiency	poor kerb ramp alignment	-33.893991	151.164141	1	-	install new kerb ramp	SM41	Primary	HIGH	\$ 2,500
CD2044	Percival Road	Stanmore	Local Road	crossing deficiency	poor kerb ramp alignment	-33.893529	151.164249	1	-	install new kerb ramp	SM33	Primary	HIGH	\$ 2,500
CD2045	Percival Road	Stanmore	Local Road	crossing deficiency	misaligned refuge island	-33.890778	151.165047	1	-	re-construct refuge island	SM30	Primary	HIGH	\$ 15,000
CD2046	Percival Road	Stanmore	Local Road	crossing deficiency	misaligned kerb ramp	-33.890632	151.165033	1	-	install new kerb ramp	SM29	Primary	HIGH	\$ 2,500
CD2047	Percival Road	Stanmore	Local Road	crossing deficiency	misaligned kerb ramp	-33.890538	151.165144	1	-	install new kerb ramp	SM29	Primary	HIGH	\$ 2,500
CD2049	Percival Road	Stanmore	Local Road	crossing deficiency	poor kerb ramp alignment	-33.893323	151.164446	1	-	install new kerb ramp	SM48	Primary	HIGH	\$ 2,500
CD2055	Railway Avenue	Stanmore	Local Road	crossing deficiency	at grade crossing missing tgsi	-33.893737	151.166522	1	-	install new Tactile Ground Surface Indicators	SM36	Primary	HIGH	\$ 650
CD2056	Railway Avenue	Stanmore	Local Road	crossing deficiency	missing kerb ramp	-33.893604	151.165567	1	-	install new kerb ramp	SM36	Primary	HIGH	\$ 2,500
CD2057	Salisbury Road	Stanmore	Regional Road	crossing deficiency	misaligned kerb ramp	-33.892694	151.165874	1	-	install new kerb ramp	SM42	Primary	HIGH	\$ 2,500
CD2058	Myrtle Street	Stanmore	Local Road	crossing deficiency	poor kerb ramp alignment	-33.89258	151.16615	1	-	install new kerb ramp	SM42	Primary	HIGH	\$ 2,500
CD2059	Myrtle Street	Stanmore	Local Road	crossing deficiency	poor kerb ramp alignment	-33.892474	151.166318	1	-	install new kerb ramp	SM47	Primary	HIGH	\$ 2,500
CD2060	Myrtle Lane	Stanmore	Local Road	crossing deficiency	poor kerb ramp alignment	-33.892088	151.167277	1	-	install new kerb ramp	SM46	Primary	HIGH	\$ 2,500
CD2061	Salisbury Road	Stanmore	Regional Road	crossing deficiency	misaligned kerb ramp	-33.891757	151.168003	1	-	install new kerb ramp	SM46	Primary	HIGH	\$ 2,500
CD2064	Salisbury Road	Stanmore	Regional Road	crossing deficiency	narrow refuge island	-33.891809	151.168042	1	-	install new refuge island	SM46	Primary	HIGH	\$ 15,000
CD2067	Stanmore Road	Stanmore	State Road	crossing deficiency	steep kerb ramp	-33.896481	151.163203	1	-	install new kerb ramp - pair	SM49	Primary	HIGH	\$ 5,000
CD2068	Middleton Street	Stanmore	Local Road	crossing deficiency	poor kerb ramp alignment	-33.89632	151.161508	1	-	install new kerb ramp	SM50	Primary	HIGH	\$ 2,500
CD2069	Middleton Street	Stanmore	Local Road	crossing deficiency	misaligned kerb ramp - pair	-33.896281	151.161646	1	-	install new kerb ramp - pair	SM50	Primary	HIGH	\$ 5,000
CD2070	Trafalgar Street	Stanmore	Regional Road	crossing deficiency	narrow pedestrian waiting area	-33.894644	151.16436	1	-	install kerb extension	SM34	Primary	HIGH	\$ 10,000
CD2074	Carlton Crescent	Summer Hill	Regional Road	crossing deficiency	poor kerb ramp alignment - pair	-33.890405	151.13843	1	-	install new kerb ramp - pair	SH14	Primary	HIGH	\$ 5,000
CD2075	Carlton Crescent	Summer Hill	Regional Road	crossing deficiency	raised kerb ramp lip	-33.890564	151.138527	1	-	install new kerb ramp	SH49	Primary	HIGH	\$ 2,500
CD2076	Lackley Street	Summer Hill	Local Road	crossing deficiency	raised kerb ramp lip	-33.890579	151.13851	1	-	install new kerb ramp	SH49	Primary	HIGH	\$ 2,500
CD2084	Hardie Avenue	Summer Hill	Local Road	crossing deficiency	poor kerb ramp alignment	-33.890969	151.138279	1	-	install new kerb ramp	SH33	Primary	HIGH	\$ 2,500
CD2091	Junction Road	Summer Hill	Local Road	crossing deficiency	poor kerb ramp alignment	-33.895553	151.138466	1	-	install new kerb ramp	SH56	Primary	HIGH	\$ 2,500
CD21	Parramatta Road	Anndale	State Road	crossing deficiency	poor kerb ramp alignment - pair	-33.8868	151.176498	1	-	install new kerb ramp - pair	CA23	Primary	HIGH	\$ 5,000
CD2101	Liverpool Road	Summer Hill	State Road	crossing deficiency	poor kerb ramp alignment - pair	-33.88753	151.136686	1	-	install new kerb ramp - pair	SH47	Primary	HIGH	\$ 5,000
CD2105	Norton Street	Summer Hill	Local Road	crossing deficiency	poor kerb ramp alignment - pair									



**P4909 Inner West PAMP  
Detailed Works Program  
Crossing Deficiencies  
6 August 2021**

Issue ID	Street	Suburb	Classification	Category	Issue	Latitude	Longitude	Quantity	Length	Recommendation	Segment ID	Segment Hierarchy	Treatment Priority	Cost
CD2118	Edward Street	Summer Hill	Local Road	crossing deficiency	poor kerb ramp alignment - pair	-33.895401	151.141637	1	-	install new kerb ramp - pair	DH100	Primary	HIGH	\$ 5,000
CD212	Alt Street	Ashfield	Local Road	crossing deficiency	narrow refuge island	-33.885511	151.123005	1	-	install new refuge island	AF54	Primary	HIGH	\$ 15,000
CD2120	Sloane Street	Summer Hill	Local Road	crossing deficiency	poor kerb ramp alignment - pair	-33.887665	151.141684	1	-	install new kerb ramp - pair	SH77	Primary	HIGH	\$ 5,000
CD2121	Dover Street	Summer Hill	Local Road	crossing deficiency	poor kerb ramp alignment - pair	-33.889506	151.144304	1	-	install new kerb ramp - pair	HA65	Primary	HIGH	\$ 5,000
CD2130	Prospect Road	Summer Hill	Local Road	crossing deficiency	poor kerb ramp alignment - pair	-33.900762	151.132035	1	-	install new kerb ramp - pair	AF126	Primary	HIGH	\$ 5,000
CD2131	Sloane Street	Summer Hill	Local Road	crossing deficiency	poor kerb ramp alignment - pair	-33.890026	151.139224	1	-	install new kerb ramp - pair	SH78	Primary	HIGH	\$ 5,000
CD2132	Sloane Street	Summer Hill	Local Road	crossing deficiency	long crossing	-33.88956	151.139503	1	-	install kerb blisters/ build outs	SH78	Primary	HIGH	\$ 10,000
CD2134	Smith Street	Summer Hill	Local Road	crossing deficiency	poor kerb ramp alignment - pair	-33.891658	151.137215	1	-	install new kerb ramp - pair	SH84	Primary	HIGH	\$ 5,000
CD2135	Smith Street	Summer Hill	Local Road	crossing deficiency	poor kerb ramp alignment	-33.890441	151.138491	1	-	install new kerb ramp	SH49	Primary	HIGH	\$ 2,500
CD2151	Smith Street	Summer Hill	Local Road	crossing deficiency	at grade crossing missing tgsi - pair	-33.8917	151.137074	1	-	install new Tactile Ground Surface Indicators - pair	SH84	Primary	HIGH	\$ 1,300
CD2152	Smith Street	Summer Hill	Local Road	crossing deficiency	missing crossing point	-33.891783	151.138114	1	-	install new kerb ramp - pair	SH49	Primary	HIGH	\$ 5,000
CD2153	Unwins Bridge Road	Sydenham	Regional Road	crossing deficiency	missing kerb ramp	-33.916462	151.166629	1	-	install new kerb ramp	SY7	Primary	HIGH	\$ 2,500
CD2155	Burrows Avenue	Sydenham	Local Road	crossing deficiency	poor kerb ramp alignment - pair	-33.915232	151.166163	1	-	install new kerb ramp - pair	SY5	Primary	HIGH	\$ 5,000
CD2157	Burrows Avenue	Sydenham	Local Road	crossing deficiency	poor kerb ramp alignment - pair	-33.915293	151.166124	1	-	install new kerb ramp - pair	SY5	Primary	HIGH	\$ 5,000
CD2158	Gleeson Avenue	Sydenham	State Road	crossing deficiency	poor kerb ramp alignment - pair	-33.915176	151.166105	1	-	install new kerb ramp - pair	SY5	Primary	HIGH	\$ 5,000
CD2164	Reilly Lane	Sydenham	Local Road	crossing deficiency	poor kerb ramp alignment - pair	-33.918362	151.170215	1	-	install new kerb ramp - pair	SP26	Primary	HIGH	\$ 5,000
CD2168	Rowe Lane	Sydenham	Local Road	crossing deficiency	steep kerb ramp	-33.916798	151.166865	1	-	install new kerb ramp - pair	SY7	Primary	HIGH	\$ 5,000
CD2169	Unwins Bridge Road	Sydenham	Regional Road	crossing deficiency	poor kerb ramp alignment	-33.916422	151.166363	1	-	install new kerb ramp	SY13	Primary	HIGH	\$ 2,500
CD2170	Cook Street	Tempe	Local Road	crossing deficiency	missing kerb ramp	-33.926554	151.158169	1	-	install new kerb ramp	TE34	Primary	HIGH	\$ 2,500
CD2171	Cook Street	Tempe	Local Road	crossing deficiency	missing kerb ramp - pair	-33.926535	151.158134	1	-	install new kerb ramp - pair	TE34	Primary	HIGH	\$ 5,000
CD2178	Union Street	Tempe	Local Road	crossing deficiency	poor kerb ramp alignment	-33.923411	151.162336	1	-	install new kerb ramp	TE12	Primary	HIGH	\$ 2,500
CD2179	Wentworth Street	Tempe	Local Road	crossing deficiency	poor kerb ramp alignment	-33.924775	151.160733	1	-	install new kerb ramp	TE6	Primary	HIGH	\$ 2,500
CD218	Arthur Street	Ashfield	Local Road	crossing deficiency	poor kerb ramp alignment - pair	-33.891828	151.125347	1	-	install new kerb ramp - pair	AF86	Primary	HIGH	\$ 5,000
CD2180	Wenworth Street	Tempe	Local Road	crossing deficiency	poor kerb ramp alignment	-33.924864	151.160776	1	-	install new kerb ramp	TE6	Primary	HIGH	\$ 2,500
CD2181	Fanning Street	Tempe	Local Road	crossing deficiency	poor kerb ramp alignment	-33.924497	151.161301	1	-	install new kerb ramp	TE13	Primary	HIGH	\$ 2,500
CD2189	Brooklyn Street	Tempe	Local Road	crossing deficiency	misaligned kerb ramp - pair	-33.922749	151.163038	1	-	install new kerb ramp - pair	TE5	Primary	HIGH	\$ 5,000
CD219	Arthur Street	Ashfield	Local Road	crossing deficiency	poor kerb ramp alignment - pair	-33.891767	151.125357	1	-	install new kerb ramp - pair	AF85	Primary	HIGH	\$ 5,000
CD2191	Princes Highway	Tempe	State Road	crossing deficiency	poor kerb ramp alignment	-33.923549	151.162357	1	-	install new kerb ramp	TE12	Primary	HIGH	\$ 2,500
CD2192	Princes Highway	Tempe	State Road	crossing deficiency	poor kerb ramp alignment	-33.924214	151.161524	1	-	install new kerb ramp	TE13	Primary	HIGH	\$ 2,500
CD2193	Barden Street	Tempe	Local Road	crossing deficiency	poor kerb ramp alignment	-33.923994	151.161711	1	-	install new kerb ramp	TE13	Primary	HIGH	\$ 2,500
CD2194	Smith Street	Tempe	Local Road	crossing deficiency	poor kerb ramp alignment - pair	-33.923424	151.162467	1	-	install new kerb ramp - pair	TE5	Primary	HIGH	\$ 5,000
CD2197	Bay Street	Tempe	Local Road	crossing deficiency	misaligned kerb ramp - pair	-33.926789	151.158887	1	-	install new kerb ramp - pair	TE34	Primary	HIGH	\$ 5,000
CD2198	Holbeach Avenue	Tempe	Local Road	crossing deficiency	poor kerb ramp alignment - pair	-33.92696	151.158771	1	-	install new kerb ramp - pair	TE34	Primary	HIGH	\$ 5,000
CD2199	Bay Street	Tempe	Local Road	crossing deficiency	poor kerb ramp alignment - pair	-33.926818	151.158605	1	-	install new kerb ramp - pair	TE34	Primary	HIGH	\$ 5,000
CD2208	View Street	Tempe	Local Road	crossing deficiency	poor kerb ramp alignment	-33.926619	151.158135	1	-	install new kerb ramp	TE34	Primary	HIGH	\$ 2,500
CD226	Brown Street	Ashfield	Local Road	crossing deficiency	missing crossing point	-33.887628	151.125022	1	-	further investigation required - refuge	AF22	Primary	HIGH	\$ 10,000
CD228	Cavill Avenue	Ashfield	Local Road	crossing deficiency	poor kerb ramp alignment	-33.887074	151.121993	1	-	install new kerb ramp	AF33	Primary	HIGH	\$ 2,500
CD229	Cavill Avenue	Ashfield	Local Road	crossing deficiency	missing kerb ramp - pair	-33.887023	151.121949	1	-	install new kerb ramp - pair	AF33	Primary	HIGH	\$ 5,000
CD230	Cavill Avenue	Ashfield	Local Road	crossing deficiency	at grade crossing missing tgsi	-33.887113	151.12196	1	-	install new Tactile Ground Surface Indicators	AF33	Primary	HIGH	\$ 650
CD231	Charlotte Street	Ashfield	Local Road	crossing deficiency	poor kerb ramp alignment - pair	-33.885202	151.12697	1	-	install new kerb ramp - pair	AF35	Primary	HIGH	\$ 5,000
CD251	Grainger Avenue	Ashfield	Local Road	crossing deficiency	poor kerb ramp alignment - pair	-33.88707	151.126729	1	-	install new kerb ramp - pair	AF52	Primary	HIGH	\$ 5,000
CD252	Elizabeth Street	Ashfield	Regional Road	crossing deficiency	poor kerb ramp alignment	-33.886706	151.125812	1	-	install new kerb ramp	AF59	Primary	HIGH	\$ 2,500
CD253	Charlotte Street	Ashfield	Local Road	crossing deficiency	poor kerb ramp alignment	-33.88668	151.12586	1	-	install new kerb ramp	AF39	Primary	HIGH	\$ 2,500
CD254	Bland Street	Ashfield	Local Road	crossing deficiency	missing kerb ramp	-33.886198	151.12486	1	-	install new kerb ramp	AF17	Primary	HIGH	\$ 2,500
CD255	Elizabeth Street	Ashfield	Regional Road	crossing deficiency	poor kerb ramp alignment - pair	-33.886319	151.124869	1	-	install new kerb ramp - pair	AF59	Primary	HIGH	\$ 5,000
CD256	Elizabeth Street	Ashfield	Regional Road	crossing deficiency	missing kerb ramp - pair	-33.886205	151.124785	1	-	install new kerb ramp - pair	AF60	Primary	HIGH	\$ 5,000
CD257	Elizabeth Street	Ashfield	Regional Road	crossing deficiency	crossing within roundabout	-33.885362	151.123111	1	-	install new kerb ramp - pair	AF10	Primary	HIGH	\$ 5,000
CD258	Elizabeth Street	Ashfield	Regional Road	crossing deficiency	missing kerb ramp - pair	-33.885507	151.123212	1	-	install new kerb ramp - pair	AF63	Primary	HIGH	\$ 5,000
CD259	Elizabeth Street	Ashfield	Regional Road	crossing deficiency	missing kerb ramp - pair	-33.885424	151.122952	1	-	install new kerb ramp - pair	AF54	Primary	HIGH	\$ 5,000
CD261	Bland Street	Ashfield	Local Road	crossing deficiency	poor kerb ramp alignment - pair	-33.88632	151.12481	1	-	install new kerb ramp - pair	AF16	Primary	HIGH	\$ 5,000
CD262	Bland Street	Ashfield	Local Road	crossing deficiency	poor kerb ramp alignment	-33.886223	151.124914	1	-	install new kerb ramp	AF17	Primary	HIGH	\$ 2,500
CD263	Elizabeth Street	Ashfield	Regional Road	crossing deficiency	missing refuge island	-33.885458	151.123144	1	-	install new refuge island	AF53	Primary	HIGH	\$ 15,000
CD264	Alt Street	Ashfield	Local Road	crossing deficiency	missing refuge island	-33.885385	151.12313	1	-	install new refuge island	AF10	Primary	HIGH	\$ 15,000
CD265	Elizabeth Street	Ashfield	Regional Road	crossing deficiency	missing refuge island	-33.885388	151.122983	1	-	install new refuge island	AF54	Primary	HIGH	\$ 15,000
CD267	Beatrice Street	Ashfield	Local Road	crossing deficiency	poor kerb ramp alignment	-33.887249	151.11843	1	-	install new kerb ramp	AF67	Primary	HIGH	\$ 2,500
CD268	Frederick Street	Ashfield	State Road	crossing deficiency	missing kerb ramp - pair	-33.88573	151.119161	1	-	install new kerb ramp - pair, new refuge island	AF77	Primary	HIGH	\$ 7,000
CD269	Henry Street	Ashfield	Local Road	crossing deficiency	at grade crossing missing tgsi	-33.877949	151.127512	1	-	install new Tactile Ground Surface Indicators	AF69	Primary	HIGH	\$ 650
CD271	Frederick Street	Ashfield	State Road	crossing deficiency	at grade crossing missing tgsi	-33.878923	151.12544	1	-	install new Tactile Ground Surface Indicators	AF69	Primary	HIGH	\$ 650
CD272	John Street	Ashfield	Local Road	crossing deficiency	missing kerb ramp - pair	-33.879862	151.123535	1	-	install new kerb ramp - pair	AF70	Primary	HIGH	\$ 5,000
CD273	Hedger Avenue	Ashfield	Local Road	crossing deficiency	poor kerb ramp alignment - pair	-33.880581	151.122653	1	-	install new kerb ramp - pair	AF72	Primary	HIGH	\$ 5,000
CD274	Mackay Street	Ashfield	Local Road	crossing deficiency	missing kerb ramp - pair	-33.883177	151.120843	1	-	install new kerb ramp - pair	AF66	Primary	HIGH	\$ 5,000
CD275	Pound Lane	Ashfield	Local Road	crossing deficiency	poor kerb ramp alignment - pair	-33.883582	151.120537	1	-	install new kerb ramp - pair	AF66	Primary	HIGH	\$ 5,000
CD276	Pound Lane	Ashfield	Local Road	crossing deficiency	shallow kerb ramp - pair	-33.883603	151.120469	1	-	install new Tactile Ground Surface Indicators	AF66	Primary	HIGH	\$ 650
CD28	Gordon Street	Annandale	Local Road	crossing deficiency	poor kerb ramp alignment - pair	-33.887243	151.174443	1	-	install new kerb ramp - pair	AN85	Primary	HIGH	\$ 5,000
CD281	Eccles Avenue	Ashfield	Local Road	crossing deficiency	poor kerb ramp alignment - pair	-33.883549	151.120722	1	-	install new kerb ramp - pair	AF66	Primary	HIGH	\$ 5,000
CD285	Henry Street	Ashfield	Local Road	crossing deficiency	missing kerb ramp - pair	-33.877993	151.127589	1	-	install new kerb ramp - pair	AF69	Primary	HIGH	\$ 5,000
CD286	Frederick Street	Ashfield	State Road	crossing deficiency	poor kerb ramp alignment - pair	-33.877571	151.128553	1	-	install new kerb ramp - pair	AF69	Primary	HIGH	\$ 5,000
CD29	Mathieson Street	Annandale	Local Road	crossing deficiency	poor kerb ramp alignment - pair	-33.887403	151.173284	1	-	install new kerb ramp - pair	AN83	Primary	HIGH	\$ 5,000
CD291	Henry Street	Ashfield	Local Road	crossing deficiency	poor kerb ramp alignment	-33.877833	151.127623	1	-	install new kerb ramp	AF69	Primary	HIGH	\$ 2,500
CD295	Norton Street	Ashfield	Local Road	crossing deficiency	poor kerb ramp alignment - pair	-33.89001	151.117135	1	-	install new kerb ramp - pair	AF114	Primary	HIGH	\$ 5,000
CD296	Milton Road	Ashfield	State Road	crossing deficiency	improve pedestrian access by providing additional crossing	-33.89009	151.117204	1	-	consult with TfNSW	AF114	Primary	HIGH	\$ -
CD297	Milton Road	Ashfield	State Road	crossing deficiency	missing kerb ramp	-33.889966	151.117263	1	-	install new kerb ramp	AF114	Primary	HIGH	\$ 2,500
CD298	Norton Street	Ashfield	Regional Road	crossing deficiency	poor kerb ramp alignment - pair	-33.889975	151.117287	1	-	install new kerb ramp - pair	AF114	Primary	HIGH	\$ 5,000
CD299	Somerville Avenue	Ashfield	Local Road	crossing deficiency	poor kerb ramp alignment - pair	-33.890549	151.11725	1	-	install new kerb ramp - pair	AF114	Primary	HIGH	\$ 5,000
CD30	Nelson Street	Annandale	Local Road	crossing deficiency	poor kerb ramp alignment - pair	-33.887533	151.171267	1	-	install new kerb ramp - pair	AN81	Primary	HIGH	\$ 5,000
CD308	Holden Street	Ashfield	Local Road	crossing deficiency	poor kerb ramp alignment - pair	-33.890453	151.125483	1	-	install new kerb ramp - pair	AF84	Primary	HIGH	\$ 5,000
CD309	Holden Street	Ashfield	Local Road	crossing deficiency	poor kerb ramp alignment - pair	-33.891772	151.125416	1	-	install new kerb ramp - pair	AF85	Primary	HIGH	\$ 5,000
CD310	Holden Street	Ashfield	Local Road	crossing deficiency	poor kerb ramp alignment	-33.891037	151.125394	1	-	install new kerb ramp	AF85	Primary	HIGH	\$ 2,500
CD311	Holden Street	Ashfield	Local Road	crossing deficiency	poor kerb ramp alignment - pair	-33.89182	151.125416	1	-	install new kerb ramp - pair	AF86	Primary	HIGH	\$ 5,000
CD315	Hugh Street	Ashfield	Local Road	crossing deficiency	poor kerb ramp alignment - pair	-33.889389	151.122518	1	-	install new kerb ramp - pair	AF119	Primary	HIGH	\$ 5,000
CD316	Liverpool Road	Ashfield	State Road	crossing deficiency	poor kerb ramp alignment	-33.889505	151.125957	1	-	install new kerb ramp	AF30	Primary	HIGH	\$ 2,500
CD317	Frederick Street	Ashfield	State Road	crossing deficiency	misaligned kerb ramp	-33.888436	151.117633	1	-	install new kerb ramp	AF107	Primary	HIGH	\$ 2,500
CD318	Liverpool Road	Ashfield	State Road	crossing deficiency	poor kerb ramp alignment	-33.88853	151.117439	1	-	install new kerb ramp	AF112	Primary	HIGH	\$ 2,500
CD319	Frederick Street	Ashfield	State Road	crossing deficiency	poor kerb ramp alignment	-33.888425	151.117458	1	-	install new kerb ramp	AF78	Primary	HIGH	\$ 2,500
CD320	Liverpool Road	Ashfield	State Road	crossing deficiency	poor kerb ramp alignment	-33.888482	151.117379	1	-	install new kerb ramp	AF91	Primary	HIGH	\$ 2,500
CD321	Liverpool Road	Ashfield	State Road	crossing deficiency	poor kerb ramp alignment - pair	-33.889165	151.132492	1	-	install new kerb ramp - pair	SH45	Primary	HIGH	\$ 5,000
CD322	Pembroke Street	Ashfield	Local Road	crossing deficiency	poor kerb ramp alignment - pair	-33.888407	151.134269	1	-	install new kerb ramp - pair	AF95	Primary	HIGH	\$ 5,000
CD323	Liverpool Road	Ashfield	State Road	crossing deficiency	misaligned kerb ramp	-33.888406	151.134297	1	-	install new kerb ramp	AF95	Primary	HIGH	\$ 2,500
CD324	Gower Street	Ashfield	Local Road	crossing deficiency	poor kerb ramp alignment	-33.887368	151.13659	1	-	install new kerb ramp	SH47	Primary	HIGH	\$ 2,500
CD325	Gower Street	Ashfield	Local Road											



**P4909 Inner West PAMP  
Detailed Works Program  
Crossing Deficiencies  
6 August 2021**

Issue ID	Street	Suburb	Classification	Category	Issue	Latitude	Longitude	Quantity	Length	Recommendation	Segment ID	Segment Hierarchy	Treatment Priority	Cost
CD332	Liverpool Road	Ashfield	State Road	crossing deficiency	poor kerb ramp alignment - pair	-33.890293	151.128312	1	-	install new kerb ramp - pair	AF100	Primary	HIGH	\$ 5,000
CD333	Queen Street	Ashfield	Local Road	crossing deficiency	poor kerb ramp alignment - pair	-33.890432	151.128239	1	-	install new kerb ramp - pair	AF150	Primary	HIGH	\$ 5,000
CD334	Liverpool Road	Ashfield	State Road	crossing deficiency	missing kerb ramp	-33.890233	151.128735	1	-	install new kerb ramp	AF100	Primary	HIGH	\$ 2,500
CD335	Grimmond Avenue	Ashfield	Local Road	crossing deficiency	poor kerb ramp alignment - pair	-33.89	151.130359	1	-	install new kerb ramp - pair	AF99	Primary	HIGH	\$ 5,000
CD336	Liverpool Road	Ashfield	State Road	crossing deficiency	poor kerb ramp alignment - pair	-33.889888	151.13068	1	-	install new kerb ramp - pair	AF98	Primary	HIGH	\$ 5,000
CD339	Carlton Crescent	Ashfield	Regional Road	crossing deficiency	poor kerb ramp alignment - pair	-33.889598	151.131838	1	-	install new kerb ramp - pair	AF97	Primary	HIGH	\$ 5,000
CD340	Liverpool Road	Ashfield	State Road	crossing deficiency	poor kerb ramp alignment - pair	-33.890306	151.128181	1	-	install new kerb ramp - pair	AF150	Primary	HIGH	\$ 5,000
CD342	Liverpool Road	Ashfield	State Road	crossing deficiency	poor kerb ramp alignment	-33.890315	151.129766	1	-	install new kerb ramp	AF100	Primary	HIGH	\$ 2,500
CD356	Norton Street	Ashfield	Regional Road	crossing deficiency	poor kerb ramp alignment - pair	-33.891326	151.128006	1	-	install new kerb ramp - pair	AF123	Primary	HIGH	\$ 5,000
CD357	Norton Street	Ashfield	Regional Road	crossing deficiency	poor kerb ramp alignment - pair	-33.891217	151.12785	1	-	install new kerb ramp - pair	AF122	Primary	HIGH	\$ 5,000
CD358	Norton Street	Ashfield	Regional Road	crossing deficiency	poor kerb ramp alignment - pair	-33.891201	151.127465	1	-	install new kerb ramp - pair	AF122	Primary	HIGH	\$ 5,000
CD359	Norton Street	Ashfield	Regional Road	crossing deficiency	poor kerb ramp alignment - pair	-33.89088	151.126454	1	-	install new kerb ramp - pair	AF121	Primary	HIGH	\$ 5,000
CD360	Norton Street	Ashfield	Regional Road	crossing deficiency	poor kerb ramp alignment - pair	-33.890549	151.125529	1	-	install new kerb ramp - pair	AF121	Primary	HIGH	\$ 5,000
CD361	A'Beckett Avenue	Ashfield	Local Road	crossing deficiency	poor kerb ramp alignment	-33.889924	151.123786	1	-	install new kerb ramp	AF120	Primary	HIGH	\$ 2,500
CD362	A'Beckett Avenue	Ashfield	Local Road	crossing deficiency	long crossing	-33.889932	151.123835	1	-	install kerb extension - pair	AF120	Primary	HIGH	\$ 20,000
CD363	Norton Street	Ashfield	Regional Road	crossing deficiency	poor kerb ramp alignment - pair	-33.889355	151.122597	1	-	install new kerb ramp - pair	AF119	Primary	HIGH	\$ 5,000
CD364	Norton Street	Ashfield	Regional Road	crossing deficiency	poor kerb ramp alignment	-33.889387	151.122789	1	-	install new kerb ramp	AF119	Primary	HIGH	\$ 2,500
CD365	Norton Street	Ashfield	Regional Road	crossing deficiency	poor kerb ramp alignment - pair	-33.890461	151.125456	1	-	install new kerb ramp - pair	AF117	Primary	HIGH	\$ 5,000
CD366	Norton Street	Ashfield	Regional Road	crossing deficiency	poor kerb ramp alignment - pair	-33.890457	151.125573	1	-	install new kerb ramp - pair	AF121	Primary	HIGH	\$ 5,000
CD367	Norton Street	Ashfield	Local Road	crossing deficiency	poor kerb ramp alignment - pair	-33.891505	151.13116	1	-	install new kerb ramp - pair	AF125	Primary	HIGH	\$ 5,000
CD368	Norton Street	Ashfield	Local Road	crossing deficiency	poor kerb ramp alignment	-33.891404	151.130186	1	-	install new kerb ramp	AF125	Primary	HIGH	\$ 2,500
CD369	Norton Street	Ashfield	Regional Road	crossing deficiency	poor kerb ramp alignment - pair	-33.891371	151.129986	1	-	install new kerb ramp - pair	AF124	Primary	HIGH	\$ 5,000
CD370	Hanks Street	Ashfield	Local Road	crossing deficiency	poor kerb ramp alignment - pair	-33.903895	151.129081	1	-	install new kerb ramp - pair	AF130	Primary	HIGH	\$ 5,000
CD373	Orpington Street	Ashfield	Local Road	crossing deficiency	poor kerb ramp alignment - pair	-33.88667	151.128823	1	-	install new kerb ramp - pair	AF133	Primary	HIGH	\$ 5,000
CD387	Queen Street	Ashfield	Local Road	crossing deficiency	poor kerb ramp alignment - pair	-33.89121	151.128005	1	-	install new kerb ramp - pair	AF150	Primary	HIGH	\$ 5,000
CD393	Station Street	Ashfield	Local Road	crossing deficiency	missing crossing point	-33.887407	151.126423	1	-	install new kerb ramp - pair	AF138	Primary	HIGH	\$ 5,000
CD395	The Esplanade	Ashfield	Local Road	crossing deficiency	at grade crossing missing tgsi	-33.887542	151.124052	1	-	install new Tactile Ground Surface Indicators	AF32	Primary	HIGH	\$ 650
CD400	Tidewell Street	Ashfield	Local Road	crossing deficiency	long crossing	-33.886867	151.137366	1	-	install kerb extension - pair	AF92	Primary	HIGH	\$ 20,000
CD401	Victoria Street	Ashfield	Regional Road	crossing deficiency	poor kerb ramp alignment - pair	-33.890359	151.129798	1	-	install new kerb ramp - pair	AF160	Primary	HIGH	\$ 5,000
CD438	Birchgrove Road	Balmain	Local Road	crossing deficiency	at grade crossing missing tgsi	-33.853435	151.177544	1	-	install new Tactile Ground Surface Indicators	BA46	Primary	HIGH	\$ 650
CD439	Booth Street	Balmain	Local Road	crossing deficiency	at grade crossing missing tgsi	-33.858247	151.18221	1	-	install new Tactile Ground Surface Indicators	BA13	Primary	HIGH	\$ 650
CD442	Booth Street	Balmain	Local Road	crossing deficiency	poor kerb ramp alignment	-33.860049	151.181911	1	-	install new kerb ramp	BA16	Primary	HIGH	\$ 2,500
CD443	Curtis Road	Balmain	Local Road	crossing deficiency	narrow kerb ramp - pair	-33.858059	151.183903	1	-	install new kerb ramp - pair	BA20	Primary	HIGH	\$ 5,000
CD444	Curtis Road	Balmain	Local Road	crossing deficiency	missing crossing point	-33.857193	151.183256	1	-	install new kerb ramp - pair	BA20	Primary	HIGH	\$ 5,000
CD455	Curtis Road	Balmain	Local Road	crossing deficiency	poor kerb ramp alignment - pair	-33.857011	151.183293	1	-	install new kerb ramp - pair	BA20	Primary	HIGH	\$ 5,000
CD456	Schultz Street	Balmain	Local Road	crossing deficiency	poor kerb ramp alignment	-33.858196	151.172065	1	-	install new kerb ramp	RO19	Primary	HIGH	\$ 2,500
CD462	Lawson Street	Balmain	Local Road	crossing deficiency	misaligned kerb ramp	-33.857433	151.172465	1	-	install new kerb ramp	BA37	Primary	HIGH	\$ 2,500
CD463	High Street	Balmain	Local Road	crossing deficiency	poor kerb ramp alignment	-33.858236	151.172192	1	-	install new kerb ramp	RO19	Primary	HIGH	\$ 2,500
CD464	Darling Street	Balmain	Local Road	crossing deficiency	long crossing point	-33.858145	151.184967	1	-	install new refuge island	BA27	Primary	HIGH	\$ 15,000
CD465	Darling Street	Balmain	Local Road	crossing deficiency	poor kerb ramp alignment - pair	-33.858191	151.184957	1	-	install new kerb ramp - pair	BA27	Primary	HIGH	\$ 5,000
CD466	Darling Street	Balmain	Local Road	crossing deficiency	poor kerb ramp alignment - pair	-33.858105	151.186146	1	-	install new kerb ramp - pair	BA26	Primary	HIGH	\$ 5,000
CD467	Darling Street	Balmain	Local Road	crossing deficiency	poor kerb ramp alignment	-33.858167	151.187043	1	-	install new kerb ramp	BA26	Primary	HIGH	\$ 2,500
CD468	Darling Street	Balmain	Local Road	crossing deficiency	steep kerb ramp	-33.858264	151.186228	1	-	install new kerb ramp - pair	BA26	Primary	HIGH	\$ 5,000
CD469	Darling Street	Balmain	Local Road	crossing deficiency	poor kerb ramp alignment - pair	-33.858294	151.185526	1	-	install new kerb ramp - pair	BA26	Primary	HIGH	\$ 5,000
CD470	Darling Street	Balmain	Local Road	crossing deficiency	poor kerb ramp alignment	-33.857952	151.182786	1	-	install new kerb ramp	BA28	Primary	HIGH	\$ 2,500
CD471	Lawson Street	Balmain	Local Road	crossing deficiency	poor kerb ramp alignment	-33.857467	151.172421	1	-	install new kerb ramp	BA37	Primary	HIGH	\$ 2,500
CD472	Darvall Street	Balmain	Local Road	crossing deficiency	poor kerb ramp alignment	-33.859546	151.18235	1	-	install new kerb ramp	BA39	Primary	HIGH	\$ 2,500
CD473	Eaton Street	Balmain	Local Road	crossing deficiency	poor kerb ramp alignment	-33.85838	151.183757	1	-	install new kerb ramp	BA40	Primary	HIGH	\$ 2,500
CD474	Eaton Street	Balmain	Local Road	crossing deficiency	at grade crossing missing tgsi - pair	-33.85871	151.183763	1	-	install new Tactile Ground Surface Indicators - pair	BA40	Primary	HIGH	\$ 1,300
CD475	Eaton Street	Balmain	Local Road	crossing deficiency	missing kerb ramp	-33.858699	151.183805	1	-	install new kerb ramp	BA40	Primary	HIGH	\$ 2,500
CD476	Eaton Street	Balmain	Local Road	crossing deficiency	missing kerb ramp - pair	-33.858965	151.183796	1	-	install new kerb ramp - pair	BA40	Primary	HIGH	\$ 5,000
CD494	Jane Street	Balmain	Local Road	crossing deficiency	at grade crossing missing tgsi - pair	-33.858788	151.184383	1	-	install new Tactile Ground Surface Indicators - pair	BA44	Primary	HIGH	\$ 1,300
CD495	Jane Street	Balmain	Local Road	crossing deficiency	missing kerb ramp - pair	-33.858786	151.184452	1	-	install new kerb ramp - pair	BA44	Primary	HIGH	\$ 5,000
CD496	Jane Street	Balmain	Local Road	crossing deficiency	missing kerb ramp	-33.85873	151.184428	1	-	install new kerb ramp	BA44	Primary	HIGH	\$ 2,500
CD497	Macquarie Terrace	Balmain	Local Road	crossing deficiency	poor kerb ramp alignment - pair	-33.853896	151.178066	1	-	install new kerb ramp - pair	BA46	Primary	HIGH	\$ 5,000
CD498	Macquarie Terrace	Balmain	Local Road	crossing deficiency	poor kerb ramp alignment - pair	-33.854036	151.178235	1	-	install new kerb ramp - pair	BA46	Primary	HIGH	\$ 5,000
CD507	Reynolds Street	Balmain	Local Road	crossing deficiency	poor kerb ramp alignment	-33.861204	151.176843	1	-	install new kerb ramp	BA60	Primary	HIGH	\$ 2,500
CD508	Reynolds Street	Balmain	Local Road	crossing deficiency	missing kerb ramp	-33.861277	151.176781	1	-	install new kerb ramp	BA51	Primary	HIGH	\$ 2,500
CD509	Reynolds Street	Balmain	Local Road	crossing deficiency	poor kerb ramp alignment	-33.861252	151.176693	1	-	install new kerb ramp	BA51	Primary	HIGH	\$ 2,500
CD525	Robert Street	Balmain	Local Road	crossing deficiency	missing kerb ramp	-33.861326	151.177112	1	-	install new kerb ramp	BA60	Primary	HIGH	\$ 2,500
CD526	Rowntree Street	Balmain	Local Road	crossing deficiency	poor kerb ramp alignment	-33.854543	151.178599	1	-	install new kerb ramp	BA46	Primary	HIGH	\$ 2,500
CD535	Wortley Street	Balmain	Local Road	crossing deficiency	poor kerb ramp alignment - pair	-33.861451	151.177142	1	-	install new kerb ramp - pair	BA60	Primary	HIGH	\$ 5,000
CD547	Darling Street	Balmain East	Local Road	crossing deficiency	steep kerb ramp	-33.857762	151.190509	1	-	install new kerb ramp - pair	BE6	Primary	HIGH	\$ 5,000
CD548	Darling Street	Balmain East	Local Road	crossing deficiency	poor kerb ramp alignment	-33.857321	151.193594	1	-	install new kerb ramp	BE2	Primary	HIGH	\$ 2,500
CD549	Darling Street	Balmain East	Local Road	crossing deficiency	poor kerb ramp alignment	-33.857214	151.194316	1	-	install new kerb ramp	BE2	Primary	HIGH	\$ 2,500
CD550	Darling Street	Balmain East	Local Road	crossing deficiency	poor kerb ramp alignment - pair	-33.857127	151.195332	1	-	install new kerb ramp - pair	BE1	Primary	HIGH	\$ 5,000
CD582	Tooths Place	Camperdown	Local Road	crossing deficiency	misaligned kerb ramp	-33.890885	151.178241	1	-	install new kerb ramp	CA12	Primary	HIGH	\$ 2,500
CD583	Victory Lane	Camperdown	Local Road	crossing deficiency	poor kerb ramp alignment	-33.887242	151.176675	1	-	install new kerb ramp	CA11	Primary	HIGH	\$ 2,500
CD584	Cardigan Street	Camperdown	Local Road	crossing deficiency	poor kerb ramp alignment - pair	-33.88753	151.172653	1	-	install new kerb ramp - pair	AN83	Primary	HIGH	\$ 5,000
CD585	Parramatta Road	Camperdown	State Road	crossing deficiency	poor kerb ramp alignment - pair	-33.88748	151.173544	1	-	install new kerb ramp - pair	AN83	Primary	HIGH	\$ 5,000
CD61	View Street	Annandale	Local Road	crossing deficiency	poor kerb ramp alignment	-33.873995	151.174898	1	-	install new kerb ramp	AN98	Primary	HIGH	\$ 2,500
CD618	Holborow Street	Croydon	Local Road	crossing deficiency	long crossing	-33.887257	151.113919	1	-	install kerb extension - pair	CR23	Primary	HIGH	\$ 20,000
CD619	Highbury Street	Croydon	Local Road	crossing deficiency	poor kerb ramp alignment - pair	-33.887467	151.114517	1	-	install new kerb ramp - pair	CR24	Primary	HIGH	\$ 5,000
CD62	The Crescent	Annandale	State Road	crossing deficiency	potential mid block crossing point - kerb extensions	-33.874816	151.174968	1	-	consult with TfNSW	AN98	Primary	HIGH	\$ -
CD620	Wetherhill Street	Croydon	Local Road	crossing deficiency	poor kerb ramp alignment - pair	-33.88793	151.115399	1	-	install new kerb ramp - pair	CR25	Primary	HIGH	\$ 5,000
CD621	Wetherhill Street	Croydon	Local Road	crossing deficiency	poor kerb ramp alignment	-33.888066	151.11547	1	-	install new kerb ramp	CR25	Primary	HIGH	\$ 2,500
CD622	Holborow Street	Croydon	Local Road	crossing deficiency	poor kerb ramp alignment	-33.887256	151.113883	1	-	install new kerb ramp	CR23	Primary	HIGH	\$ 2,500
CD623	Greenhills Street	Croydon	Local Road	crossing deficiency	poor kerb ramp alignment	-33.886926	151.113256	1	-	install new kerb ramp	CR23	Primary	HIGH	\$ 2,500
CD63	Booth Street	Annandale	Regional Road	crossing deficiency	missing crossing point	-33.881959	151.172193	1	-	install new kerb ramp - pair	AN26	Primary	HIGH	\$ 5,000
CD646	Seaview Street	Dulwich Hill	Local Road	crossing deficiency	opportunity to provide pedestrian crossing	-33.90261	151.144886	1	-	further investigation required - pedestrian crossing	DH94	Primary	HIGH	\$ 10,000
CD670	Constitution Road	Dulwich Hill	Local Road	crossing deficiency	poor kerb ramp alignment	-33.902472	151.138825	1	-	install new kerb ramp	DH10	Primary	HIGH	\$ 2,500
CD674	Dulwich Street	Dulwich Hill	Local Road	crossing deficiency	poor kerb ramp alignment - pair	-33.901945	151.14026	1	-	install new kerb ramp - pair	DH25	Primary	HIGH	\$ 5,000
CD675	Dulwich Street	Dulwich Hill	Local Road	crossing deficiency	poor kerb ramp alignment - pair	-33.903235	151.142379	1	-	install new kerb ramp - pair	DH26	Primary	HIGH	\$ 5,000
CD679	Ewart Street	Dulwich Hill	Local Road	crossing deficiency	at grade crossing missing tgsi	-33.910016	151.137808	1	-	install new Tactile Ground Surface Indicators	DH31	Primary	HIGH	\$ 650
CD680	Ewart Street	Dulwich Hill	Local Road	crossing deficiency	poor kerb ramp alignment	-33.909932	151.137859	1	-	install new kerb ramp	DH31	Primary	HIGH	\$ 2,500
CD681	Ewart Street	Dulwich Hill	Local Road	crossing deficiency	missing crossing point	-33.910649	151.138976	1	-	install new kerb ramp - pair	DH29	Primary	HIGH	\$ 5,000
CD682	Ewart Street	Dulwich Hill	Local Road	crossing deficiency	misaligned kerb ramp	-33.911047	151.139085	1	-	install new kerb ramp	DH29	Primary	HIGH	\$ 2,500
CD684	Ewart Street	Dulwich Hill	Local Road	crossing deficiency	missing crossing point	-33.910302	151.138251	1	-	install new kerb ramp - pair	DH31	Primary	HIGH	\$ 5,000
CD699	Hill Street	Dulwich Hill	Local Road	crossing deficiency	poor kerb ramp alignment	-33.901598	151.140437	1	-	install new kerb ramp	DH22	Primary	HIGH	\$ 2,500
CD705	Lewisham Street	Dulwich Hill												



**P4909 Inner West PAMP**  
**Detailed Works Program**  
**Crossing Deficiencies**  
**6 August 2021**

Issue ID	Street	Suburb	Classification	Category	Issue	Latitude	Longitude	Quantity	Length	Recommendation	Segment ID	Segment Hierarchy	Treatment Priority	Cost
CD715	New Canterbury Road	Dulwich Hill	State Road	crossing deficiency	poor kerb ramp alignment	-33.903326	151.142456	1	-	install new kerb ramp	DH97	Primary	HIGH	\$ 2,500
CD716	New Canterbury Road	Dulwich Hill	State Road	crossing deficiency	poor kerb ramp alignment	-33.903384	151.142372	1	-	install new kerb ramp	DH76	Primary	HIGH	\$ 2,500
CD717	New Canterbury Road	Dulwich Hill	State Road	crossing deficiency	poor kerb ramp construction	-33.90336	151.142329	1	-	install new kerb ramp	DH97	Primary	HIGH	\$ 2,500
CD718	New Canterbury Road	Dulwich Hill	State Road	crossing deficiency	misaligned kerb ramp - pair	-33.903822	151.141053	1	-	install new kerb ramp - pair	DH98	Primary	HIGH	\$ 5,000
CD719	Beach Road	Dulwich Hill	Local Road	crossing deficiency	poor kerb ramp alignment	-33.903825	151.141054	1	-	install new kerb ramp	DH98	Primary	HIGH	\$ 2,500
CD720	Beach Road	Dulwich Hill	Local Road	crossing deficiency	narrow kerb ramp	-33.903971	151.140956	1	-	install new kerb ramp	DH98	Primary	HIGH	\$ 2,500
CD721	New Canterbury Road	Dulwich Hill	State Road	crossing deficiency	misaligned kerb ramp	-33.903953	151.140904	1	-	install new kerb ramp	DH98	Primary	HIGH	\$ 2,500
CD723	Myra Road	Dulwich Hill	Local Road	crossing deficiency	poor kerb ramp alignment	-33.905858	151.135932	1	-	install new kerb ramp	DH86	Primary	HIGH	\$ 2,500
CD724	Garnet Street	Dulwich Hill	Local Road	crossing deficiency	misaligned kerb ramp	-33.905868	151.134424	1	-	install new kerb ramp	DH87	Primary	HIGH	\$ 2,500
CD725	New Canterbury Road	Dulwich Hill	State Road	crossing deficiency	misaligned kerb ramp	-33.905213	151.133326	1	-	consult with City of Canterbury-Bankstown	DH89	Primary	HIGH	\$ -
CD726	New Canterbury Road	Dulwich Hill	State Road	crossing deficiency	missing kerb ramp - pair	-33.905172	151.133277	1	-	consult with City of Canterbury-Bankstown	DH89	Primary	HIGH	\$ -
CD729	New Canterbury Road	Dulwich Hill	State Road	crossing deficiency	missing kerb ramp	-33.905189	151.133352	1	-	install new kerb ramp	DH89	Primary	HIGH	\$ 2,500
CD730	Union Street	Dulwich Hill	Local Road	crossing deficiency	poor kerb ramp alignment	-33.905712	151.135366	1	-	install new kerb ramp	DH87	Primary	HIGH	\$ 2,500
CD731	Denison Road	Dulwich Hill	Local Road	crossing deficiency	poor kerb ramp alignment	-33.905034	151.137707	1	-	install new kerb ramp	DH84	Primary	HIGH	\$ 2,500
CD732	Constitution Road	Dulwich Hill	Local Road	crossing deficiency	misaligned kerb ramp - pair	-33.90382	151.140856	1	-	install new kerb ramp - pair	DH98	Primary	HIGH	\$ 5,000
CD733	New Canterbury Road	Dulwich Hill	State Road	crossing deficiency	misaligned kerb ramp	-33.903811	151.140842	1	-	install new kerb ramp	DH98	Primary	HIGH	\$ 2,500
CD734	Constitution Road	Dulwich Hill	Local Road	crossing deficiency	steep kerb ramp	-33.903817	151.140856	1	-	install new kerb ramp - pair	DH98	Primary	HIGH	\$ 5,000
CD735	New Canterbury Road	Dulwich Hill	State Road	crossing deficiency	misaligned kerb ramp	-33.903803	151.141045	1	-	install new kerb ramp	DH98	Primary	HIGH	\$ 2,500
CD736	Dulwich Street	Dulwich Hill	Local Road	crossing deficiency	poor kerb ramp alignment	-33.903205	151.142379	1	-	install new kerb ramp	DH26	Primary	HIGH	\$ 2,500
CD737	New Canterbury Road	Dulwich Hill	State Road	crossing deficiency	poor kerb ramp alignment	-33.903256	151.142454	1	-	install new kerb ramp	DH96	Primary	HIGH	\$ 2,500
CD738	Lewisham Street	Dulwich Hill	Local Road	crossing deficiency	poor kerb ramp alignment - pair	-33.902944	151.143025	1	-	install new kerb ramp - pair	DH96	Primary	HIGH	\$ 5,000
CD739	New Canterbury Road	Dulwich Hill	State Road	crossing deficiency	narrow kerb ramp - pair	-33.902882	151.143809	1	-	install new kerb ramp - pair	DH95	Primary	HIGH	\$ 5,000
CD740	New Canterbury Road	Dulwich Hill	State Road	crossing deficiency	poor kerb ramp alignment - pair	-33.903274	151.142322	1	-	install new kerb ramp - pair	DH97	Primary	HIGH	\$ 5,000
CD741	Fiamount Street	Dulwich Hill	Local Road	crossing deficiency	poor kerb ramp alignment - pair	-33.89609	151.137949	1	-	install new kerb ramp - pair	SH56	Primary	HIGH	\$ 5,000
CD750	Hugh Avenue	Dulwich Hill	Local Road	crossing deficiency	poor kerb ramp alignment - pair	-33.901371	151.131607	1	-	install new kerb ramp - pair	AF126	Primary	HIGH	\$ 5,000
CD751	Elizabeth Avenue	Dulwich Hill	Local Road	crossing deficiency	poor kerb ramp alignment - pair	-33.902416	151.130674	1	-	install new kerb ramp - pair	AF128	Primary	HIGH	\$ 5,000
CD752	Cobar Street	Dulwich Hill	Local Road	crossing deficiency	poor kerb ramp alignment - pair	-33.903505	151.129719	1	-	install new kerb ramp - pair	AF129	Primary	HIGH	\$ 5,000
CD753	Cobar Street	Dulwich Hill	Local Road	crossing deficiency	long crossing point	-33.903579	151.129653	1	-	install kerb extension / refuge island	AF129	Primary	HIGH	\$ 10,000
CD754	Old Canterbury Road	Dulwich Hill	State Road	crossing deficiency	poor kerb ramp alignment - pair	-33.904672	151.128693	1	-	install new kerb ramp - pair	DH82	Primary	HIGH	\$ 5,000
CD774	Wardell Road	Dulwich Hill	Regional Road	crossing deficiency	poor kerb ramp alignment - pair	-33.911207	151.141173	1	-	install new kerb ramp - pair	MV64	Primary	HIGH	\$ 5,000
CD775	Keith Street	Dulwich Hill	Local Road	crossing deficiency	misaligned kerb ramp - pair	-33.910229	151.141904	1	-	install new kerb ramp - pair	DH125	Primary	HIGH	\$ 5,000
CD776	Margaret Street	Dulwich Hill	Local Road	crossing deficiency	poor kerb ramp alignment - pair	-33.908917	151.143231	1	-	install new kerb ramp - pair	DH126	Primary	HIGH	\$ 5,000
CD778	Kays Avenue West	Dulwich Hill	Local Road	crossing deficiency	misaligned kerb ramp	-33.909742	151.142499	1	-	install new kerb ramp	DH126	Primary	HIGH	\$ 2,500
CD779	Wilga Avenue	Dulwich Hill	Local Road	crossing deficiency	poor kerb ramp alignment	-33.910249	151.142053	1	-	install new kerb ramp	DH125	Primary	HIGH	\$ 2,500
CD795	Lynch Avenue	Enmore	Local Road	crossing deficiency	poor kerb ramp alignment	-33.902132	151.171895	1	-	install new kerb ramp	EN3	Primary	HIGH	\$ 2,500
CD796	Stanmore road	Enmore	State Road	crossing deficiency	misaligned kerb ramp	-33.899521	151.170816	1	-	install new kerb ramp	EN13	Primary	HIGH	\$ 2,500
CD797	Enmore Road	Enmore	State Road	crossing deficiency	poor kerb ramp alignment	-33.899595	151.170777	1	-	install new kerb ramp	EN8	Primary	HIGH	\$ 2,500
CD798	Juliett Street	Enmore	Local Road	crossing deficiency	missing kerb ramp	-33.900927	151.170224	1	-	install new kerb ramp	MV63	Primary	HIGH	\$ 2,500
CD799	Francis Street	Enmore	Local Road	crossing deficiency	poor kerb ramp alignment	-33.900073	151.17072	1	-	install new kerb ramp	EN8	Primary	HIGH	\$ 2,500
CD8	Albion Lane	Annandale	Local Road	crossing deficiency	poor kerb ramp alignment - pair	-33.887416	151.16794	1	-	install new kerb ramp - pair	AN55	Primary	HIGH	\$ 5,000
CD800	Edgeware Road	Enmore	Regional Road	crossing deficiency	poor kerb ramp alignment	-33.899571	151.170982	1	-	install new kerb ramp	EN8	Primary	HIGH	\$ 2,500
CD801	Enmore Road	Enmore	State Road	crossing deficiency	poor kerb ramp alignment	-33.899457	151.171042	1	-	install new kerb ramp	EN6	Primary	HIGH	\$ 2,500
CD802	Enmore Road	Enmore	State Road	crossing deficiency	misaligned kerb ramp	-33.899154	151.172057	1	-	install new kerb ramp	EN7	Primary	HIGH	\$ 2,500
CD803	Enmore Road	Enmore	State Road	crossing deficiency	misaligned kerb ramp	-33.898949	151.172825	1	-	install new kerb ramp	EN7	Primary	HIGH	\$ 2,500
CD804	Edgeware Road	Enmore	Regional Road	crossing deficiency	at grade crossing missing tgsi	-33.899461	151.171077	1	-	install new Tactile Ground Surface Indicators	EN6	Primary	HIGH	\$ 650
CD812	Stanmore Road	Enmore	State Road	crossing deficiency	poor kerb ramp alignment	-33.898889	151.169599	1	-	install new kerb ramp	EN13	Primary	HIGH	\$ 2,500
CD814	Tupper Street	Enmore	Local Road	crossing deficiency	misaligned kerb ramp	-33.898785	151.168952	1	-	install new kerb ramp	EN14	Primary	HIGH	\$ 2,500
CD816	Marion Street	Haberfield	Regional Road	crossing deficiency	opportunity to provide pedestrian crossing	-33.884155	151.143874	1	-	further investigation required - pedestrian crossing	HA60	Primary	HIGH	\$ 10,000
CD818	Ramsay Street	Haberfield	Regional Road	crossing deficiency	opportunity to provide pedestrian crossing	-33.876846	151.135906	1	-	further investigation required - pedestrian crossing	HA83	Primary	HIGH	\$ 10,000
CD837	Dalhousie Street	Haberfield	Local Road	crossing deficiency	poor kerb ramp alignment - pair	-33.880458	151.138738	1	-	install new kerb ramp - pair	HA90	Primary	HIGH	\$ 5,000
CD838	Dalhousie Street	Haberfield	Local Road	crossing deficiency	poor kerb ramp alignment - pair	-33.88034	151.138885	1	-	install new kerb ramp - pair	HA34	Primary	HIGH	\$ 5,000
CD839	Dalhousie Street	Haberfield	Local Road	crossing deficiency	at grade crossing missing tgsi - pair	-33.879861	151.139171	1	-	install new Tactile Ground Surface Indicators - pair	HA34	Primary	HIGH	\$ 1,300
CD840	Dalhousie Street	Haberfield	Local Road	crossing deficiency	poor kerb ramp alignment	-33.877708	151.140738	1	-	install new kerb ramp	HA32	Primary	HIGH	\$ 2,500
CD844	Dalhousie Street	Haberfield	Local Road	crossing deficiency	poor kerb ramp alignment - pair	-33.87891	151.140024	1	-	install new kerb ramp - pair	HA32	Primary	HIGH	\$ 5,000
CD845	Dalhousie Street	Haberfield	Local Road	crossing deficiency	poor kerb ramp alignment - pair	-33.880494	151.138989	1	-	install new kerb ramp - pair	HA93	Primary	HIGH	\$ 5,000
CD846	Dalhousie Street	Haberfield	Local Road	crossing deficiency	poor kerb ramp alignment - pair	-33.880622	151.138851	1	-	install new kerb ramp - pair	HA93	Primary	HIGH	\$ 5,000
CD847	Dalhousie Street	Haberfield	Local Road	crossing deficiency	at grade crossing missing tgsi - pair	-33.880955	151.138589	1	-	install new Tactile Ground Surface Indicators - pair	HA35	Primary	HIGH	\$ 1,300
CD860	Hawthorn Parade	Haberfield	Local Road	crossing deficiency	misaligned refuge island	-33.889395	151.144444	1	-	install kerb extension	HA65	Primary	HIGH	\$ 10,000
CD862	Hawthorne Parade	Haberfield	Local Road	crossing deficiency	poor kerb ramp alignment - pair	-33.884191	151.143972	1	-	install new kerb ramp - pair	HA61	Primary	HIGH	\$ 5,000
CD863	Marion Street	Haberfield	Regional Road	crossing deficiency	poor kerb ramp alignment	-33.884468	151.142134	1	-	install new kerb ramp	HA60	Primary	HIGH	\$ 2,500
CD864	Hawthorne Parade	Haberfield	Local Road	crossing deficiency	misaligned kerb ramp	-33.88408	151.144179	1	-	install new kerb ramp	HA61	Primary	HIGH	\$ 2,500
CD874	Wattle Street	Haberfield	State Road	crossing deficiency	poor kerb ramp alignment - pair	-33.877029	151.129953	1	-	install new kerb ramp - pair	HA66	Primary	HIGH	\$ 5,000
CD875	Wattle Street	Haberfield	State Road	crossing deficiency	poor kerb ramp alignment - pair	-33.877192	151.130019	1	-	install new kerb ramp - pair	HA66	Primary	HIGH	\$ 5,000
CD876	Walker Avenue	Haberfield	Local Road	crossing deficiency	poor kerb ramp alignment - pair	-33.87808	151.130638	1	-	install new kerb ramp - pair	HA67	Primary	HIGH	\$ 5,000
CD880	Ramsay Street	Haberfield	Regional Road	crossing deficiency	missing crossing point	-33.881372	151.139695	1	-	install new kerb ramp - pair	HA85	Primary	HIGH	\$ 5,000
CD881	Kingston Street	Haberfield	Local Road	crossing deficiency	missing crossing point	-33.881492	151.13988	1	-	install new kerb ramp - pair	HA85	Primary	HIGH	\$ 5,000
CD884	Yasmar Avenue	Haberfield	Local Road	crossing deficiency	poor kerb ramp alignment - pair	-33.878588	151.137239	1	-	install new kerb ramp - pair	HA89	Primary	HIGH	\$ 5,000
CD888	Walker Avenue	Haberfield	Local Road	crossing deficiency	poor kerb ramp alignment - pair	-33.876151	151.135282	1	-	install new kerb ramp - pair	HA83	Primary	HIGH	\$ 5,000
CD891	Alt Street	Haberfield	Local Road	crossing deficiency	poor kerb ramp alignment - pair	-33.876841	151.135991	1	-	install new kerb ramp - pair	HA88	Primary	HIGH	\$ 5,000
CD892	Empire Street	Haberfield	Local Road	crossing deficiency	poor kerb ramp alignment - pair	-33.878525	151.137351	1	-	install new kerb ramp - pair	HA89	Primary	HIGH	\$ 5,000
CD893	Ramsay Street	Haberfield	Regional Road	crossing deficiency	opportunity to raise pedestrian crossing within town centre	-33.878495	151.137248	1	-	further investigation required - raised pedestrian crossing	HA89	Primary	HIGH	\$ 15,000
CD894	Ramsay Street	Haberfield	Regional Road	crossing deficiency	at grade crossing missing tgsi - pair	-33.879854	151.138383	1	-	install new Tactile Ground Surface Indicators - pair	HA90	Primary	HIGH	\$ 1,300
CD91	White Creek Lane	Annandale	Local Road	crossing deficiency	poor kerb ramp alignment - pair	-33.888816	151.162767	1	-	install new kerb ramp - pair	AN73	Primary	HIGH	\$ 5,000
CD926	New Canterbury Road	Hurlstone Park	State Road	crossing deficiency	poor kerb ramp alignment - pair	-33.904854	151.128671	1	-	consult with City of Canterbury-Bankstown	DH82	Primary	HIGH	\$ -
CD935	Waratah Street	Leichhardt	Local Road	crossing deficiency	missing kerb ramp	-33.881258	151.15995	1	-	install new kerb ramp	LH10	Primary	HIGH	\$ 2,500
CD949	Moore Street	Leichhardt	Regional Road	crossing deficiency	misaligned kerb ramp	-33.879231	151.164093	1	-	install new kerb ramp	LH107	Primary	HIGH	\$ 2,500
CD950	Catherine Street	Leichhardt	Local Road	crossing deficiency	misaligned kerb ramp	-33.879234	151.164113	1	-	install new kerb ramp	LH107	Primary	HIGH	\$ 2,500
CD951	Catherine Street	Leichhardt	Local Road	crossing deficiency	poor kerb ramp construction	-33.87919	151.164283	1	-	install new kerb ramp	LH108	Primary	HIGH	\$ 2,500
CD955	James Street	Leichhardt	State Road	crossing deficiency	poor kerb ramp alignment	-33.875194	151.155325	1	-	install new kerb ramp	LH114	Primary	HIGH	\$ 2,500
CD971	Derbyshire Road	Leichhardt	Local Road	crossing deficiency	poor kerb ramp alignment - pair	-33.881097	151.158805	1	-	install new kerb ramp - pair	LH44	Primary	HIGH	\$ 5,000
CD99	Annandale Street	Annandale	Local Road	crossing deficiency	poor kerb ramp alignment - pair	-33.878122	151.170585	1	-	install new kerb ramp - pair	AN8	Primary	HIGH	\$ 5,000
CD991	Elswick Street	Leichhardt	Local Road	crossing deficiency	traffic post narrows kerb ramp	-33.884248	151.149939	1	-	consult with TfNSW	LH95	Primary	HIGH	\$ -
CD992	Foster Street	Leichhardt	State Road	crossing deficiency	misaligned kerb ramp	-33.88422	151.147642	1	-	install new kerb ramp	LH94	Primary	HIGH	\$ 2,500
CD993	Marion Street	Leichhardt	Regional Road	crossing deficiency	missing kerb ramp	-33.884195	151.14766	1	-	install new kerb ramp	LH94	Primary	HIGH	\$ 2,500
													<b>SUBTOTAL</b>	<b>\$ 2,550,150</b>



**P4909 Inner West PAMP  
Detailed Works Program  
Crossing Deficiencies  
6 August 2021**

Issue ID	Street	Suburb	Classification	Category	Issue	Latitude	Longitude	Quantity	Length	Recommendation	Segment ID	Segment Hierarchy	Treatment Priority	Cost
CD1	Annandale Street	Annandale	Local Road	crossing deficiency	poor kerb ramp alignment	-33.873888	151.172547	1	-	install new kerb ramp	AN3	Secondary	MED	\$ 2,500
CD10	Johnston Street	Annandale	State Road	crossing deficiency	misaligned kerb ramp	-33.885777	151.168895	1	-	install new kerb ramp	AN42	Secondary	MED	\$ 2,500
CD100	Annandale Street	Annandale	Local Road	crossing deficiency	at grade crossing missing tgsi	-33.88318	151.168222	1	-	install new Tactile Ground Surface Indicators	AN14	Secondary	MED	\$ 650
CD1000	Flood Street	Leichhardt	Local Road	crossing deficiency	poor kerb ramp alignment - pair	-33.886079	151.149736	1	-	install new kerb ramp - pair	LH59	Secondary	MED	\$ 5,000
CD1001	Flood Street	Leichhardt	Local Road	crossing deficiency	poor kerb ramp alignment	-33.887674	151.149464	1	-	install new kerb ramp	LH60	Secondary	MED	\$ 2,500
CD1002	Flood Street	Leichhardt	Local Road	crossing deficiency	misaligned kerb ramp	-33.889814	151.14898	1	-	install new kerb ramp	LH135	Secondary	MED	\$ 2,500
CD1006	Flood Street	Leichhardt	Local Road	crossing deficiency	at grade crossing missing tgsi	-33.886395	151.149857	1	-	install new Tactile Ground Surface Indicators	LH112	Secondary	MED	\$ 650
CD101	Annandale Street	Annandale	Local Road	crossing deficiency	poor kerb ramp alignment - pair	-33.882384	151.168704	1	-	install new kerb ramp - pair	AN12	Secondary	MED	\$ 5,000
CD1012	Flood Street	Leichhardt	Local Road	crossing deficiency	missing crossing point	-33.885577	151.149888	1	-	install new kerb ramp - pair	LH62	Secondary	MED	\$ 5,000
CD1013	Flood Street	Leichhardt	Local Road	crossing deficiency	at grade crossing missing tgsi - pair	-33.883786	151.14993	1	-	install new Tactile Ground Surface Indicators - pair	LH67	Secondary	MED	\$ 1,300
CD1017	Foster Street	Leichhardt	State Road	crossing deficiency	poor kerb ramp alignment	-33.88593	151.147574	1	-	install new kerb ramp	LH88	Secondary	MED	\$ 2,500
CD1019	Lords Road	Leichhardt	Local Road	crossing deficiency	poor kerb ramp alignment	-33.88607	151.147532	1	-	install new kerb ramp	LH87	Secondary	MED	\$ 2,500
CD102	Annandale Street	Annandale	Local Road	crossing deficiency	at grade crossing missing tgsi	-33.883194	151.168234	1	-	install new Tactile Ground Surface Indicators	AN14	Secondary	MED	\$ 650
CD1020	Foster Street	Leichhardt	State Road	crossing deficiency	poor kerb ramp alignment	-33.885963	151.147706	1	-	install new kerb ramp	LH88	Secondary	MED	\$ 2,500
CD1022	Foster Street	Leichhardt	State Road	crossing deficiency	misaligned kerb ramp	-33.88593	151.147731	1	-	install new kerb ramp	LH88	Secondary	MED	\$ 2,500
CD1023	Lords Road	Leichhardt	Local Road	crossing deficiency	poor kerb ramp alignment	-33.886043	151.14775	1	-	install new kerb ramp	LH88	Secondary	MED	\$ 2,500
CD1024	MacKenzie Street	Leichhardt	Local Road	crossing deficiency	misaligned kerb ramp - pair	-33.883299	151.161299	1	-	install new kerb ramp - pair	LH90	Secondary	MED	\$ 5,000
CD1025	Leichhardt Street	Leichhardt	Regional Road	crossing deficiency	poor kerb ramp construction	-33.883182	151.161236	1	-	install new kerb ramp	LH83	Secondary	MED	\$ 2,500
CD1026	Lords Road	Leichhardt	Local Road	crossing deficiency	at grade crossing missing tgsi	-33.885962	151.148314	1	-	install new Tactile Ground Surface Indicators	LH88	Secondary	MED	\$ 650
CD1027	Lords Road	Leichhardt	Local Road	crossing deficiency	poor kerb ramp alignment	-33.88607	151.146607	1	-	install new kerb ramp	LH87	Secondary	MED	\$ 2,500
CD1028	Lords Road	Leichhardt	Local Road	crossing deficiency	long driveway crossing point	-33.885792	151.148453	1	-	no action	LH88	Secondary	MED	\$ -
CD1029	Lords Road	Leichhardt	Local Road	crossing deficiency	long driveway crossing point	-33.885801	151.148442	1	-	no action	LH88	Secondary	MED	\$ -
CD103	Annandale Street	Annandale	Local Road	crossing deficiency	poor kerb ramp alignment	-33.88314	151.168216	1	-	install new kerb ramp	AN34	Secondary	MED	\$ 2,500
CD1030	Mackenzie Street	Leichhardt	Local Road	crossing deficiency	missing kerb ramp	-33.88445	151.161074	1	-	install new kerb ramp	LH147	Secondary	MED	\$ 2,500
CD1031	Mackenzie Street	Leichhardt	Local Road	crossing deficiency	missing kerb ramp	-33.884417	151.161133	1	-	install new kerb ramp	LH147	Secondary	MED	\$ 2,500
CD1035	Marion Street	Leichhardt	Regional Road	crossing deficiency	poor kerb ramp alignment	-33.884088	151.152036	1	-	install new kerb ramp	LH98	Secondary	MED	\$ 2,500
CD1036	Eiswick Street	Leichhardt	Local Road	crossing deficiency	misaligned kerb ramp - pair	-33.884161	151.15199	1	-	install new kerb ramp - pair	LH46	Secondary	MED	\$ 5,000
CD1037	Eiswick Street	Leichhardt	Local Road	crossing deficiency	poor kerb ramp alignment	-33.884032	151.151886	1	-	install new kerb ramp	LH97	Secondary	MED	\$ 2,500
CD1038	Marion Street	Leichhardt	Regional Road	crossing deficiency	misaligned kerb ramp - pair	-33.884079	151.151889	1	-	install new kerb ramp - pair	LH97	Secondary	MED	\$ 5,000
CD1039	Marion Street	Leichhardt	Regional Road	crossing deficiency	poor kerb ramp alignment	-33.884167	151.151056	1	-	install new kerb ramp	LH97	Secondary	MED	\$ 2,500
CD1040	Marion Street	Leichhardt	Regional Road	crossing deficiency	poor kerb ramp alignment	-33.884143	151.150094	1	-	install new kerb ramp	LH96	Secondary	MED	\$ 2,500
CD1045	Foster Street	Leichhardt	State Road	crossing deficiency	poor kerb ramp alignment	-33.88413	151.147534	1	-	install new kerb ramp	LH71	Secondary	MED	\$ 2,500
CD1046	Marion Street	Leichhardt	Regional Road	crossing deficiency	at grade crossing missing tgsi	-33.884092	151.145378	1	-	install new Tactile Ground Surface Indicators	LH92	Secondary	MED	\$ 650
CD1048	Catherine Street	Leichhardt	Local Road	crossing deficiency	poor kerb ramp alignment	-33.879311	151.164138	1	-	install new kerb ramp	LH24	Secondary	MED	\$ 2,500
CD1049	John Street	Leichhardt	Local Road	crossing deficiency	poor kerb ramp alignment	-33.879799	151.166228	1	-	install new kerb ramp	LH109	Secondary	MED	\$ 2,500
CD105	Booth Street	Annandale	Regional Road	crossing deficiency	narrow kerb ramp	-33.881	151.169297	1	-	install new kerb ramp	AN11	Secondary	MED	\$ 2,500
CD1050	Moore Street	Leichhardt	Regional Road	crossing deficiency	missing crossing point	-33.879754	151.166258	1	-	install new kerb ramp - pair	LH109	Secondary	MED	\$ 5,000
CD1051	Moore Street	Leichhardt	Regional Road	crossing deficiency	at grade crossing missing tgsi	-33.879639	151.166627	1	-	install new Tactile Ground Surface Indicators	LH110	Secondary	MED	\$ 650
CD1053	MacKenzie Street	Leichhardt	Local Road	crossing deficiency	missing kerb ramp	-33.878769	151.161921	1	-	install new kerb ramp	LH104	Secondary	MED	\$ 2,500
CD1054	MacKenzie Street	Leichhardt	Local Road	crossing deficiency	narrow kerb ramp	-33.878784	151.161971	1	-	install new kerb ramp	LH105	Secondary	MED	\$ 2,500
CD1055	Ainsworth Street	Leichhardt	Local Road	crossing deficiency	misaligned kerb ramp	-33.878855	151.16248	1	-	install new kerb ramp	LH105	Secondary	MED	\$ 2,500
CD1056	White Street	Leichhardt	Local Road	crossing deficiency	poor kerb ramp alignment	-33.879777	151.166646	1	-	install new kerb ramp	LH110	Secondary	MED	\$ 2,500
CD1057	Ainsworth Street	Leichhardt	Local Road	crossing deficiency	steep kerb ramp	-33.878862	151.162513	1	-	install new kerb ramp - pair	LH105	Secondary	MED	\$ 5,000
CD106	Annandale Street	Annandale	Local Road	crossing deficiency	poor kerb ramp alignment	-33.880986	151.169307	1	-	install new kerb ramp	AN11	Secondary	MED	\$ 2,500
CD1065	Norton Street	Leichhardt	Local Road	crossing deficiency	poor kerb ramp alignment - pair	-33.877222	151.156315	1	-	install new kerb ramp - pair	LH126	Secondary	MED	\$ 5,000
CD1066	Norton Street	Leichhardt	Local Road	crossing deficiency	misaligned kerb ramp - pair	-33.877151	151.156128	1	-	install new kerb ramp - pair	LH126	Secondary	MED	\$ 5,000
CD107	Annandale Street	Annandale	Local Road	crossing deficiency	poor kerb ramp alignment	-33.88092	151.169327	1	-	install new kerb ramp	AN10	Secondary	MED	\$ 2,500
CD1071	Catherine Street	Leichhardt	Local Road	crossing deficiency	poor kerb ramp alignment - pair	-33.887893	151.161242	1	-	install new kerb ramp - pair	LH144	Secondary	MED	\$ 5,000
CD108	Annandale Street	Annandale	Local Road	crossing deficiency	at grade crossing missing tgsi - pair	-33.880449	151.169603	1	-	install new Tactile Ground Surface Indicators - pair	AN10	Secondary	MED	\$ 1,300
CD1082	George Street	Leichhardt	Local Road	crossing deficiency	poor kerb ramp alignment - pair	-33.889958	151.148488	1	-	install new kerb ramp - pair	LH134	Secondary	MED	\$ 5,000
CD1085	Prospect Street	Leichhardt	Local Road	crossing deficiency	misaligned kerb ramp - pair	-33.884458	151.160544	1	-	install new kerb ramp - pair	LH147	Secondary	MED	\$ 5,000
CD1086	Prospect Street	Leichhardt	Local Road	crossing deficiency	misaligned kerb ramp	-33.884457	151.160505	1	-	install new kerb ramp	LH147	Secondary	MED	\$ 2,500
CD1087	Prospect Street	Leichhardt	Local Road	crossing deficiency	missing kerb ramp	-33.884416	151.160492	1	-	install new kerb ramp	LH147	Secondary	MED	\$ 2,500
CD1088	Hay Street	Leichhardt	Local Road	crossing deficiency	missing kerb ramp	-33.884487	151.160498	1	-	install new kerb ramp	LH147	Secondary	MED	\$ 2,500
CD109	Annandale Street	Annandale	Local Road	crossing deficiency	at grade crossing missing tgsi	-33.880089	151.168751	1	-	install new Tactile Ground Surface Indicators	AN22	Secondary	MED	\$ 650
CD1090	John Street	Leichhardt	Local Road	crossing deficiency	poor kerb ramp alignment - pair	-33.882791	151.165404	1	-	install new kerb ramp - pair	LH150	Secondary	MED	\$ 5,000
CD1091	Emma Lane	Leichhardt	Regional Road	crossing deficiency	raised kerb ramp lip	-33.882864	151.164907	1	-	install new kerb ramp	LH151	Secondary	MED	\$ 2,500
CD1092	Styles Street	Leichhardt	Regional Road	crossing deficiency	raised kerb ramp lip	-33.882868	151.164853	1	-	install new kerb ramp	LH151	Secondary	MED	\$ 2,500
CD1093	Emma Street	Leichhardt	Local Road	crossing deficiency	misaligned kerb ramp - pair	-33.882927	151.164416	1	-	install new kerb ramp - pair	LH148	Secondary	MED	\$ 5,000
CD1094	Thorby Avenue	Leichhardt	Local Road	crossing deficiency	poor kerb ramp alignment - pair	-33.882977	151.164416	1	-	install new kerb ramp - pair	LH148	Secondary	MED	\$ 5,000
CD1095	Coleridge Street	Leichhardt	Local Road	crossing deficiency	misaligned kerb ramp	-33.883269	151.161884	1	-	install new kerb ramp	LH149	Secondary	MED	\$ 2,500
CD1096	Styles Street	Leichhardt	Regional Road	crossing deficiency	missing kerb ramp	-33.883376	151.162024	1	-	install new kerb ramp	LH149	Secondary	MED	\$ 2,500
CD1097	Coleridge Lane	Leichhardt	Local Road	crossing deficiency	misaligned kerb ramp - pair	-33.883197	151.162313	1	-	install new kerb ramp - pair	LH149	Secondary	MED	\$ 5,000
CD1098	Styles Street	Leichhardt	Regional Road	crossing deficiency	narrow refuge island	-33.882698	151.16639	1	-	install new refuge island	AN33	Secondary	MED	\$ 15,000
CD11	Bignell Lane	Annandale	Local Road	crossing deficiency	poor kerb ramp alignment	-33.886099	151.176235	1	-	install new kerb ramp	AN19	Secondary	MED	\$ 2,500
CD1100	Kegworth Street	Leichhardt	Local Road	crossing deficiency	long crossing	-33.88703	151.147364	1	-	install kerb extension	LH154	Secondary	MED	\$ 10,000
CD1101	Kegworth Street	Leichhardt	Local Road	crossing deficiency	poor kerb ramp alignment - pair	-33.887094	151.147313	1	-	install new kerb ramp - pair	LH154	Secondary	MED	\$ 5,000
CD1102	Beeson Street	Leichhardt	Local Road	crossing deficiency	poor kerb ramp alignment	-33.887924	151.147137	1	-	install new kerb ramp	LH154	Secondary	MED	\$ 2,500
CD1103	White Creek	Leichhardt	Local Road	crossing deficiency	at grade crossing missing tgsi - pair	-33.884052	151.165038	1	-	install new Tactile Ground Surface Indicators - pair	LH161	Secondary	MED	\$ 1,300
CD1104	White Creek	Leichhardt	Local Road	crossing deficiency	at grade crossing missing tgsi - pair	-33.88408	151.165027	1	-	install new Tactile Ground Surface Indicators - pair	LH161	Secondary	MED	\$ 1,300
CD1105	White Creek	Leichhardt	Local Road	crossing deficiency	at grade crossing missing tgsi - pair	-33.885008	151.164792	1	-	install new Tactile Ground Surface Indicators - pair	LH162	Secondary	MED	\$ 1,300
CD1106	White Creek	Leichhardt	Local Road	crossing deficiency	missing kerb ramp - pair	-33.883942	151.165139	1	-	install new kerb ramp - pair	LH163	Secondary	MED	\$ 5,000
CD1107	White Creek	Leichhardt	Local Road	crossing deficiency	at grade crossing missing tgsi - pair	-33.885071	151.164803	1	-	install new Tactile Ground Surface Indicators - pair	LH164	Secondary	MED	\$ 1,300
CD1108	White Creek	Leichhardt	Local Road	crossing deficiency	missing kerb ramp	-33.886365	151.164099	1	-	install new kerb ramp	LH165	Secondary	MED	\$ 2,500
CD1109	White Creek	Leichhardt	Local Road	crossing deficiency	narrow kerb ramp	-33.886268	151.164173	1	-	install new kerb ramp	LH166	Secondary	MED	\$ 2,500
CD1110	White Creek	Leichhardt	Local Road	crossing deficiency	at grade crossing missing tgsi	-33.886292	151.164105	1	-	install new Tactile Ground Surface Indicators	LH167	Secondary	MED	\$ 650
CD1111	White Creek	Leichhardt	Local Road	crossing deficiency	missing crossing point	-33.88667	151.163356	1	-	install new kerb ramp - pair	LH168	Secondary	MED	\$ 5,000
CD1112	William Street	Leichhardt	Local Road	crossing deficiency	missing kerb ramp	-33.87734	151.156443	1	-	install new kerb ramp	LH169	Secondary	MED	\$ 2,500
CD1113	William Street	Leichhardt	Local Road	crossing deficiency	missing kerb ramp	-33.877649	151.152042	1	-	install new kerb ramp	LH170	Secondary	MED	\$ 2,500
CD1115	William Street	Leichhardt	Local Road	crossing deficiency	at grade crossing missing tgsi	-33.877225	151.158285	1	-	install new Tactile Ground Surface Indicators	LH171	Secondary	MED	\$ 650
CD1116	William Street	Leichhardt	Local Road	crossing deficiency	at grade crossing missing tgsi	-33.877252	151.157563	1	-	install new Tactile Ground Surface Indicators	LH172	Secondary	MED	\$ 650
CD1117	William Street	Leichhardt	Local Road	crossing deficiency	misaligned kerb ramp	-33.877261	151.157481	1	-	install new kerb ramp	LH173	Secondary	MED	\$ 2,500
CD1118	William Street	Leichhardt	Local Road	crossing deficiency	misaligned refuge island	-33.877794	151.150239	1	-	re-construct refuge island	LH174	Secondary	MED	\$ 15,000
CD1119	William Street	Leichhardt	Local Road	crossing deficiency	poor kerb ramp alignment - pair	-33.877248	151.149287	1	-	install new kerb ramp - pair	LH175	Secondary	MED	\$ 5,000
CD1120	William Street	Leichhardt	Local Road	crossing deficiency	poor kerb ramp alignment	-33.877603	151.150211	1	-	install new kerb ramp	LH176	Secondary	MED	\$ 2,500
CD1121	William Street	Leichhardt	Local Road	crossing deficiency	poor kerb ramp alignment	-33.877831	151.150697	1	-	install new kerb ramp	LH177	Secondary	MED	\$ 2,500
CD1122	William Street	Leichhardt	Local Road	crossing deficiency	poor kerb ramp alignment - pair	-33.877761	151.15119	1	-	install new kerb ramp - pair	LH178	Secondary	MED	\$ 5,000
CD1123	William Street	Leichhardt	Local Road	crossing deficiency	poor kerb ramp alignment - pair	-33.877508	151.152522	1	-	install new kerb ramp - pair	LH179	Secondary	MED	\$ 5,000
CD1124	William Street	Leichhardt	Local Road	crossing deficiency	poor kerb ramp alignment - pair	-33.877422								



**P4909 Inner West PAMP**  
**Detailed Works Program**  
**Crossing Deficiencies**  
**6 August 2021**

Issue ID	Street	Suburb	Classification	Category	Issue	Latitude	Longitude	Quantity	Length	Recommendation	Segment ID	Segment Hierarchy	Treatment Priority	Cost
CD1131	William Street	Leichhardt	Local Road	crossing deficiency	missing kerb ramp - pair	-33.8776	151.152178	1	-	install new kerb ramp - pair	LH187	Secondary	MED	\$ 5,000
CD1132	Allen Street	Leichhardt	Local Road	crossing deficiency	misaligned refuge island	-33.880329	151.149981	1	-	re-construct refuge island	LH188	Secondary	MED	\$ 15,000
CD1133	Allen Street	Leichhardt	Local Road	crossing deficiency	at grade crossing missing tgsi	-33.880432	151.148781	1	-	install new Tactile Ground Surface Indicators	LH189	Secondary	MED	\$ 650
CD1134	Allen Street	Leichhardt	Local Road	crossing deficiency	missing kerb ramp	-33.880415	151.149948	1	-	install new kerb ramp	LH190	Secondary	MED	\$ 2,500
CD1136	Allen Street	Leichhardt	Local Road	crossing deficiency	misaligned kerb ramp - pair	-33.880203	151.153377	1	-	install new kerb ramp - pair	LH191	Secondary	MED	\$ 5,000
CD1137	Allen Street	Leichhardt	Local Road	crossing deficiency	missing kerb ramp	-33.880069	151.154826	1	-	install new kerb ramp	LH192	Secondary	MED	\$ 2,500
CD1138	Allen Street	Leichhardt	Local Road	crossing deficiency	poor kerb ramp alignment	-33.880061	151.154864	1	-	install new kerb ramp	LH193	Secondary	MED	\$ 2,500
CD1139	Allen Street	Leichhardt	Local Road	crossing deficiency	misaligned kerb ramp	-33.880102	151.156007	1	-	install new kerb ramp	LH194	Secondary	MED	\$ 2,500
CD1140	Allen Street	Leichhardt	Local Road	crossing deficiency	poor kerb ramp alignment	-33.879943	151.155794	1	-	install new kerb ramp	LH195	Secondary	MED	\$ 2,500
CD1143	Balmain Road	Leichhardt	Regional Road	crossing deficiency	poor kerb ramp alignment	-33.878192	151.159698	1	-	install new kerb ramp	LH196	Secondary	MED	\$ 2,500
CD115	Annandale Street	Annandale	Local Road	crossing deficiency	at grade crossing missing tgsi	-33.878108	151.17055	1	-	install new Tactile Ground Surface Indicators	LH197	Secondary	MED	\$ 650
CD1156	Prospect Street	Leichhardt	Local Road	crossing deficiency	poor kerb ramp alignment - pair	-33.884515	151.159195	1	-	install new kerb ramp - pair	LH198	Secondary	MED	\$ 5,000
CD116	Annandale Street	Annandale	Local Road	crossing deficiency	at grade crossing missing tgsi	-33.878042	151.170576	1	-	install new Tactile Ground Surface Indicators	LH199	Secondary	MED	\$ 650
CD1160	Style Street	Leichhardt	Regional Road	crossing deficiency	misaligned kerb ramp	-33.883185	151.162853	1	-	install new kerb ramp	LH200	Secondary	MED	\$ 2,500
CD1161	Catherine Street	Leichhardt	Local Road	crossing deficiency	poor kerb ramp alignment	-33.887213	151.161611	1	-	install new kerb ramp	LH201	Secondary	MED	\$ 2,500
CD1162	Catherine Street	Leichhardt	Local Road	crossing deficiency	at grade crossing missing tgsi	-33.887058	151.161682	1	-	install new Tactile Ground Surface Indicators	LH202	Secondary	MED	\$ 650
CD1164	Carrington Street	Lewisham	Local Road	crossing deficiency	poor kerb ramp alignment	-33.890489	151.147837	1	-	install new kerb ramp	LH203	Secondary	MED	\$ 2,500
CD1169	Hunter Street	Lewisham	Local Road	crossing deficiency	narrow kerb ramp - pair	-33.895509	151.149447	1	-	install new kerb ramp - pair	LH204	Secondary	MED	\$ 5,000
CD117	Annandale Street	Annandale	Local Road	crossing deficiency	poor kerb ramp alignment	-33.875909	151.171659	1	-	install new kerb ramp	LH205	Secondary	MED	\$ 2,500
CD1170	Hunter Street	Lewisham	Local Road	crossing deficiency	misaligned kerb ramp	-33.895262	151.149439	1	-	install new kerb ramp	LH206	Secondary	MED	\$ 2,500
CD1171	Hunter Street	Lewisham	Local Road	crossing deficiency	poor kerb ramp alignment	-33.895244	151.149209	1	-	install new kerb ramp	LH207	Secondary	MED	\$ 2,500
CD1172	Hunter Street	Lewisham	Local Road	crossing deficiency	misaligned kerb ramp	-33.895096	151.149246	1	-	install new kerb ramp	LH208	Secondary	MED	\$ 2,500
CD1173	Hunter Street	Lewisham	Local Road	crossing deficiency	misaligned kerb ramp	-33.895193	151.149228	1	-	install new kerb ramp	LH209	Secondary	MED	\$ 2,500
CD118	Annandale Street	Annandale	Local Road	crossing deficiency	poor kerb ramp alignment	-33.875617	151.171711	1	-	install new kerb ramp	LH210	Secondary	MED	\$ 2,500
CD1181	Gould Avenue	Lewisham	Local Road	crossing deficiency	at grade crossing missing tgsi	-33.898134	151.149195	1	-	install new Tactile Ground Surface Indicators	LH211	Secondary	MED	\$ 650
CD1182	Henry Street	Lewisham	Local Road	crossing deficiency	poor kerb ramp alignment	-33.894035	151.145379	1	-	install new kerb ramp	LH212	Secondary	MED	\$ 2,500
CD1186	McGill Street	Lewisham	Local Road	crossing deficiency	poor kerb ramp alignment	-33.895063	151.143783	1	-	install new kerb ramp	LH213	Secondary	MED	\$ 2,500
CD1187	McGill Street	Lewisham	Local Road	crossing deficiency	poor kerb ramp alignment	-33.89508	151.143879	1	-	install new kerb ramp	LH214	Secondary	MED	\$ 2,500
CD1188	Old Canterbury Road	Lewisham	State Road	crossing deficiency	long crossing	-33.895069	151.144053	1	-	requires further investigation - long crossing	LH215	Secondary	MED	\$ 5,000
CD1189	Old Canterbury Road	Lewisham	State Road	crossing deficiency	missing crossing point	-33.895198	151.142929	1	-	further investigation required - pedestrian refuge or crossing (signal)	LH216	Secondary	MED	\$ 15,000
CD119	Annandale Street	Annandale	Local Road	crossing deficiency	misaligned refuge island	-33.875891	151.171658	1	-	re-construct refuge island	LH217	Secondary	MED	\$ 15,000
CD1192	Parramatta Road	Lewisham	State Road	crossing deficiency	misaligned kerb ramp - pair	-33.889953	151.148908	1	-	install new kerb ramp - pair	LH218	Secondary	MED	\$ 5,000
CD1194	Smith Street	Lewisham	Local Road	crossing deficiency	poor kerb ramp alignment	-33.893422	151.14337	1	-	install new kerb ramp	LH219	Secondary	MED	\$ 2,500
CD1196	Thomas Street	Lewisham	Local Road	crossing deficiency	misaligned kerb ramp - pair	-33.891453	151.147992	1	-	install new kerb ramp - pair	LH220	Secondary	MED	\$ 5,000
CD1199	Toothill Street	Lewisham	Regional Road	crossing deficiency	at grade crossing missing tgsi	-33.896345	151.145674	1	-	install new Tactile Ground Surface Indicators	LH221	Secondary	MED	\$ 650
CD12	Bignell Lane	Annandale	Local Road	crossing deficiency	poor kerb ramp construction	-33.886159	151.176304	1	-	install new kerb ramp	LH222	Secondary	MED	\$ 2,500
CD120	Annandale Street	Annandale	Local Road	crossing deficiency	at grade crossing missing tgsi	-33.873535	151.172571	1	-	install new Tactile Ground Surface Indicators	LH223	Secondary	MED	\$ 650
CD1200	Toothill Street	Lewisham	Regional Road	crossing deficiency	misaligned kerb ramp	-33.896917	151.14628	1	-	install new kerb ramp	LH224	Secondary	MED	\$ 2,500
CD1201	Toothill Street	Lewisham	Regional Road	crossing deficiency	misaligned kerb ramp - pair	-33.896942	151.146453	1	-	install new kerb ramp - pair	LH225	Secondary	MED	\$ 5,000
CD1202	Toothill Street	Lewisham	Regional Road	crossing deficiency	misaligned refuge island	-33.896913	151.146431	1	-	re-construct refuge island	LH226	Secondary	MED	\$ 15,000
CD1205	Toothill Street	Lewisham	Regional Road	crossing deficiency	narrow kerb ramp	-33.897617	151.147062	1	-	install new kerb ramp	LH227	Secondary	MED	\$ 2,500
CD1206	Toothill Street	Lewisham	Regional Road	crossing deficiency	missing kerb ramp	-33.894914	151.144458	1	-	install new kerb ramp	LH228	Secondary	MED	\$ 2,500
CD1210	Old Centerbury Road	Lewisham	State Road	crossing deficiency	poor kerb ramp alignment - pair	-33.893083	151.145792	1	-	install new kerb ramp - pair	LH229	Secondary	MED	\$ 5,000
CD1211	Longport Street	Lewisham	Regional Road	crossing deficiency	narrow kerb ramp	-33.893093	151.145801	1	-	install new kerb ramp	LH230	Secondary	MED	\$ 2,500
CD1212	Trafalgar Street	Lewisham	Regional Road	crossing deficiency	misaligned kerb ramp	-33.892925	151.144963	1	-	install new kerb ramp	LH231	Secondary	MED	\$ 2,500
CD1219	Charlotte Street	Lilyfield	Local Road	crossing deficiency	narrow kerb ramp	-33.876622	151.160461	1	-	install new kerb ramp	LH232	Secondary	MED	\$ 2,500
CD122	Annandale Street	Annandale	Local Road	crossing deficiency	at grade crossing missing tgsi	-33.873485	151.17257	1	-	install new Tactile Ground Surface Indicators	LH233	Secondary	MED	\$ 650
CD1226	Carrington Street	Lilyfield	Local Road	crossing deficiency	poor kerb ramp alignment - pair	-33.869535	151.162736	1	-	install new kerb ramp - pair	LH234	Secondary	MED	\$ 5,000
CD1227	The Boulevarde	Lilyfield	Local Road	crossing deficiency	poor kerb ramp alignment - pair	-33.869991	151.162201	1	-	install new kerb ramp - pair	LH235	Secondary	MED	\$ 5,000
CD1228	The Boulevarde	Lilyfield	Local Road	crossing deficiency	long crossing point	-33.870013	151.162216	1	-	install kerb extension / refuge island	LH236	Secondary	MED	\$ 10,000
CD1229	May Street	Lilyfield	Local Road	crossing deficiency	poor kerb ramp alignment - pair	-33.870741	151.161392	1	-	install new kerb ramp - pair	LH237	Secondary	MED	\$ 5,000
CD123	Annandale Street	Annandale	Local Road	crossing deficiency	missing crossing point	-33.872587	151.172545	1	-	install new kerb ramp - pair	LH238	Secondary	MED	\$ 5,000
CD1230	Helene Street	Lilyfield	Local Road	crossing deficiency	poor kerb ramp alignment - pair	-33.871139	151.160992	1	-	install new kerb ramp - pair	LH239	Secondary	MED	\$ 5,000
CD1234	Glendale Drive	Lilyfield	Local Road	crossing deficiency	at grade crossing missing tgsi	-33.870851	151.161068	1	-	install new Tactile Ground Surface Indicators	LH240	Secondary	MED	\$ 650
CD1235	Glendale Drive	Lilyfield	Local Road	crossing deficiency	at grade crossing missing tgsi	-33.870199	151.161825	1	-	install new Tactile Ground Surface Indicators	LH241	Secondary	MED	\$ 650
CD1236	Balmain Road	Lilyfield	Regional Road	crossing deficiency	missing kerb ramp	-33.873733	151.160391	1	-	install new kerb ramp	LH242	Secondary	MED	\$ 2,500
CD1237	Balmain Road	Lilyfield	Regional Road	crossing deficiency	missing kerb ramp	-33.872918	151.160052	1	-	install new kerb ramp	LH243	Secondary	MED	\$ 2,500
CD1239	Eric Street	Lilyfield	Local Road	crossing deficiency	poor kerb ramp alignment	-33.873156	151.160184	1	-	install new kerb ramp	LH244	Secondary	MED	\$ 2,500
CD124	Annandale Street	Annandale	Local Road	crossing deficiency	misaligned kerb ramp	-33.873101	151.172573	1	-	install new kerb ramp	LH245	Secondary	MED	\$ 2,500
CD1243	Catherine Street	Lilyfield	Local Road	crossing deficiency	poor kerb ramp alignment - pair	-33.876532	151.164863	1	-	install new kerb ramp - pair	LH246	Secondary	MED	\$ 5,000
CD1244	Catherine Street	Lilyfield	Local Road	crossing deficiency	misaligned kerb ramp - pair	-33.876473	151.164817	1	-	install new kerb ramp - pair	LH247	Secondary	MED	\$ 5,000
CD1245	Catherine Street	Lilyfield	Regional Road	crossing deficiency	poor kerb ramp alignment	-33.874472	151.164651	1	-	install new kerb ramp	LH248	Secondary	MED	\$ 2,500
CD1246	Church Street	Lilyfield	Local Road	crossing deficiency	poor kerb ramp alignment - pair	-33.870237	151.156706	1	-	install new kerb ramp - pair	LH249	Secondary	MED	\$ 5,000
CD125	Annandale Street	Annandale	Local Road	crossing deficiency	poor kerb ramp alignment - pair	-33.888006	151.166082	1	-	install new kerb ramp - pair	LH250	Secondary	MED	\$ 5,000
CD1250	James Street	Lilyfield	State Road	crossing deficiency	poor kerb ramp alignment	-33.875032	151.155116	1	-	install new kerb ramp	LH251	Secondary	MED	\$ 2,500
CD1251	James Street	Lilyfield	State Road	crossing deficiency	poor kerb ramp alignment	-33.874741	151.155266	1	-	install new kerb ramp	LH252	Secondary	MED	\$ 2,500
CD1254	Frazer Street	Lilyfield	Local Road	crossing deficiency	missing kerb ramp - pair	-33.870086	151.152039	1	-	install new kerb ramp - pair	LH253	Secondary	MED	\$ 5,000
CD1255	Glover Street	Lilyfield	Local Road	crossing deficiency	poor kerb ramp alignment	-33.869573	151.156519	1	-	install new kerb ramp	LH254	Secondary	MED	\$ 2,500
CD1256	Glover Street	Lilyfield	Local Road	crossing deficiency	at grade crossing missing tgsi	-33.869137	151.156221	1	-	install new Tactile Ground Surface Indicators	LH255	Secondary	MED	\$ 650
CD1260	Grove Street	Lilyfield	Local Road	crossing deficiency	poor kerb ramp alignment - pair	-33.872581	151.164457	1	-	install new kerb ramp - pair	LH256	Secondary	MED	\$ 5,000
CD1266	Grove Street	Lilyfield	Local Road	crossing deficiency	poor kerb ramp alignment	-33.869987	151.163655	1	-	install new kerb ramp	LH257	Secondary	MED	\$ 2,500
CD1267	Grove Street	Lilyfield	Local Road	crossing deficiency	poor kerb ramp alignment - pair	-33.869554	151.16348	1	-	install new kerb ramp - pair	LH258	Secondary	MED	\$ 5,000
CD1268	Grove Street	Lilyfield	Local Road	crossing deficiency	missing kerb ramp - pair	-33.86944	151.163364	1	-	install new kerb ramp - pair, and Tactile Ground Surface Indicators	LH259	Secondary	MED	\$ 6,300
CD1269	City West Link Bridge	Lilyfield	Local Road	crossing deficiency	poor kerb ramp alignment	-33.874603	151.154996	1	-	install new kerb ramp	LH260	Secondary	MED	\$ 2,500
CD127	Annandale Street	Annandale	Local Road	crossing deficiency	driver confusion at unconventional crossing	-33.87583	151.171631	1	-	further investigation required - pedestrian crossing	LH261	Secondary	MED	\$ 10,000
CD1270	Foucart Lane	Lilyfield	Local Road	crossing deficiency	poor kerb ramp alignment	-33.871631	151.169173	1	-	install new kerb ramp	LH262	Secondary	MED	\$ 2,500
CD1271	Cecily Street	Lilyfield	Local Road	crossing deficiency	poor kerb ramp alignment	-33.871877	151.16884	1	-	install new kerb ramp	LH263	Secondary	MED	\$ 2,500
CD1272	Cecily Lane	Lilyfield	Local Road	crossing deficiency	poor kerb ramp alignment - pair	-33.872049	151.168409	1	-	install new kerb ramp - pair	LH264	Secondary	MED	\$ 5,000
CD1273	Lamb Street	Lilyfield	Local Road	crossing deficiency	poor kerb ramp alignment - pair	-33.872583	151.167237	1	-	install new kerb ramp - pair	LH265	Secondary	MED	\$ 5,000
CD1274	Lamb Lane	Lilyfield	Local Road	crossing deficiency	poor kerb ramp alignment	-33.872726	151.16665	1	-	install new kerb ramp	LH266	Secondary	MED	\$ 2,500
CD1275	Justin Street	Lilyfield	Local Road	crossing deficiency	poor kerb ramp alignment - pair	-33.87279	151.166326	1	-	install new kerb ramp - pair	LH267	Secondary	MED	\$ 5,000
CD1276	Halloran Street	Lilyfield	Local Road	crossing deficiency	poor kerb ramp alignment - pair	-33.873022	151.165352	1	-	install new kerb ramp - pair	LH268	Secondary	MED	\$ 5,000
CD1277	Grove Street	Lilyfield	Local Road	crossing deficiency	misaligned kerb ramp - pair	-33.873096	151.16479	1	-	install new kerb ramp - pair	LH269	Secondary	MED	\$ 5,000
CD1278	Catherine Street	Lilyfield	Local Road	crossing deficiency	poor kerb ramp alignment - pair	-33.873326	151.16443	1	-	install new kerb ramp - pair	LH270	Secondary	MED	\$ 5,000
CD1279	Lilyfield Road	Lilyfield	Regional Road	crossing deficiency	at grade crossing missing tgsi	-33.873056	151.165801	1	-	install new Tactile Ground Surface Indicators	LH271	Secondary	MED	\$ 650
CD128	Taylor Street	Annandale	Local Road	crossing deficiency	steep kerb ramp - pair	-33.88276	151.174598	1	-	install new kerb ramp	LH272	Secondary	MED	\$ 2,500
CD1280	Trevor Street	Lilyfield	Regional Road	crossing deficiency	misaligned kerb ramp	-33.87363	151.162639	1	-	install new kerb ramp	LH273	Secondary	MED	\$ 2,500
CD1281	Lilyfield Road	Lilyfield	Regional Road	crossing deficiency	missing kerb ramp	-33.873268	151.164257	1	-	install new kerb ramp	LH274	Secondary	MED	\$ 2,500
CD1282	Lilyfield Road	Lilyfield	Regional Road	crossing deficiency										



**P4909 Inner West PAMP  
Detailed Works Program  
Crossing Deficiencies  
6 August 2021**

Issue ID	Street	Suburb	Classification	Category	Issue	Latitude	Longitude	Quantity	Length	Recommendation	Segment ID	Segment Hierarchy	Treatment Priority	Cost
CD1297	Steward Street	Lilyfield	Local Road	crossing deficiency	poor kerb ramp alignment	-33.873744	151.156417	1	-	install new kerb ramp	LH282	Secondary	MED	\$ 2,500
CD1298	Rayner Street	Lilyfield	Local Road	crossing deficiency	poor kerb ramp alignment - pair	-33.874288	151.158929	1	-	install new kerb ramp - pair	LH283	Secondary	MED	\$ 5,000
CD1299	Lilyfield Road	Lilyfield	Regional Road	crossing deficiency	missing kerb ramp - pair	-33.872254	151.167973	1	-	install new kerb ramp - pair	LH284	Secondary	MED	\$ 5,000
CD13	Annandale Street	Annandale	Local Road	crossing deficiency	poor kerb ramp alignment	-33.886988	151.166503	1	-	install new kerb ramp	LH285	Secondary	MED	\$ 2,500
CD1300	Lilyfield Road	Lilyfield	Regional Road	crossing deficiency	missing crossing point - future park access	-33.872249	151.167957	1	-	install new kerb ramp - pair, new refuge island	LH286	Secondary	MED	\$ 7,000
CD131	Booth Street	Annandale	Regional Road	crossing deficiency	poor kerb ramp alignment - pair	-33.880436	151.167526	1	-	install new kerb ramp - pair	LH287	Secondary	MED	\$ 5,000
CD1311	James Street	Lilyfield	State Road	crossing deficiency	poor kerb ramp alignment	-33.873579	151.155236	1	-	install new kerb ramp	LH288	Secondary	MED	\$ 2,500
CD1314	Perry Street	Lilyfield	Local Road	crossing deficiency	missing kerb ramp - pair	-33.872496	151.155553	1	-	install new kerb ramp - pair	LH289	Secondary	MED	\$ 5,000
CD1318	Steward Street	Lilyfield	Local Road	crossing deficiency	poor kerb ramp alignment	-33.872402	151.156249	1	-	install new kerb ramp	LH290	Secondary	MED	\$ 2,500
CD132	Booth Street	Annandale	Regional Road	crossing deficiency	missing kerb ramp	-33.880609	151.168098	1	-	install new kerb ramp	LH291	Secondary	MED	\$ 2,500
CD1325	Piper Street	Lilyfield	Local Road	crossing deficiency	misaligned kerb ramp	-33.876647	151.165703	1	-	install new kerb ramp	LH292	Secondary	MED	\$ 2,500
CD133	Young Street	Annandale	Local Road	crossing deficiency	missing kerb ramp	-33.880653	151.168253	1	-	install new kerb ramp	LH293	Secondary	MED	\$ 2,500
CD1334	Piper Street	Lilyfield	Local Road	crossing deficiency	poor kerb ramp alignment - pair	-33.875417	151.161043	1	-	install new kerb ramp - pair	LH294	Secondary	MED	\$ 5,000
CD1335	Addison Road	Marrickville	Local Road	crossing deficiency	missing crossing point	-33.903008	151.165389	1	-	install new pedestrian refuge	LH295	Secondary	MED	\$ 15,000
CD1336	Addison Road	Marrickville	Regional Road	crossing deficiency	opportunity to provide pedestrian crossing	-33.899899	151.157739	1	-	further investigation required - pedestrian crossing	LH296	Secondary	MED	\$ 10,000
CD1338	Cary Street	Marrickville	Local Road	crossing deficiency	opportunity to provide pedestrian crossing	-33.919003	151.151776	1	-	further investigation required - pedestrian crossing	LH297	Secondary	MED	\$ 10,000
CD1339	Cook Road	Marrickville	Local Road	crossing deficiency	long crossing	-33.905699	151.16609	1	-	install kerb blisters/ build outs	LH298	Secondary	MED	\$ 10,000
CD134	Young Street	Annandale	Local Road	crossing deficiency	misaligned kerb ramp	-33.880701	151.168339	1	-	install new kerb ramp	LH299	Secondary	MED	\$ 2,500
CD1340	Hawkhurst Street	Marrickville	Local Road	crossing deficiency	long crossing	-33.905714	151.15469	1	-	install kerb extensions	LH300	Secondary	MED	\$ 10,000
CD1341	Livingstone Road	Marrickville	Local Road	crossing deficiency	opportunity to provide pedestrian crossing	-33.903998	151.153226	1	-	further investigation required - pedestrian crossing	LH301	Secondary	MED	\$ 10,000
CD1342	Livingstone Road	Marrickville	Local Road	crossing deficiency	opportunity to provide pedestrian crossing	-33.912787	151.147235	1	-	further investigation required - pedestrian crossing	LH302	Secondary	MED	\$ 10,000
CD1343	Livingstone Road	Marrickville	Local Road	crossing deficiency	opportunity to provide pedestrian crossing	-33.912133	151.147924	1	-	further investigation required - pedestrian crossing	LH303	Secondary	MED	\$ 10,000
CD1344	Thompson Street	Marrickville	Local Road	crossing deficiency	opportunity to provide pedestrian crossing	-33.906905	151.161394	1	-	further investigation required - pedestrian crossing	LH304	Secondary	MED	\$ 10,000
CD1345	Thornley Street	Marrickville	Local Road	crossing deficiency	missing kerb ramp -pair	-33.919773	151.146799	1	-	install new kerb ramp - pair	LH305	Secondary	MED	\$ 5,000
CD1346	Warren Road	Marrickville	Local Road	crossing deficiency	opportunity to provide pedestrian crossing	-33.915051	151.148765	1	-	further investigation required - pedestrian crossing	LH306	Secondary	MED	\$ 10,000
CD1347	Addison Road	Marrickville	Regional Road	crossing deficiency	misaligned kerb ramp	-33.899919	151.157784	1	-	install new kerb ramp	LH307	Secondary	MED	\$ 2,500
CD1348	Park Road	Marrickville	Local Road	crossing deficiency	misaligned kerb ramp	-33.899986	151.157813	1	-	install new kerb ramp	LH308	Secondary	MED	\$ 2,500
CD1349	Neville Street	Marrickville	Local Road	crossing deficiency	misaligned kerb ramp	-33.900342	151.15863	1	-	install new kerb ramp	LH309	Secondary	MED	\$ 2,500
CD135	Booth Street	Annandale	Regional Road	crossing deficiency	poor kerb ramp alignment	-33.880699	151.168321	1	-	install new kerb ramp	LH310	Secondary	MED	\$ 2,500
CD1350	Bright Street	Marrickville	Local Road	crossing deficiency	poor kerb ramp alignment	-33.900443	151.15928	1	-	install new kerb ramp	LH311	Secondary	MED	\$ 2,500
CD1351	Addison Road	Marrickville	Regional Road	crossing deficiency	misaligned kerb ramp	-33.901101	151.160811	1	-	install new kerb ramp	LH312	Secondary	MED	\$ 2,500
CD1352	East Street	Marrickville	Local Road	crossing deficiency	poor kerb ramp alignment - pair	-33.901318	151.16135	1	-	install new kerb ramp - pair	LH313	Secondary	MED	\$ 5,000
CD1353	Addison Road	Marrickville	Regional Road	crossing deficiency	misaligned kerb ramp	-33.901843	151.162572	1	-	install new kerb ramp	LH314	Secondary	MED	\$ 2,500
CD1354	England Avenue	Marrickville	Local Road	crossing deficiency	misaligned kerb ramp	-33.901728	151.162544	1	-	install new kerb ramp	LH315	Secondary	MED	\$ 2,500
CD1356	Shepard Street	Marrickville	Local Road	crossing deficiency	misaligned kerb ramp	-33.902668	151.16447	1	-	install new kerb ramp	LH316	Secondary	MED	\$ 2,500
CD1357	Perry Street	Marrickville	Local Road	crossing deficiency	poor kerb ramp alignment - pair	-33.902943	151.165391	1	-	install new kerb ramp - pair	LH317	Secondary	MED	\$ 5,000
CD1358	Fotheringham Lane	Marrickville	Local Road	crossing deficiency	at grade crossing missing tgsi	-33.903836	151.167728	1	-	install new Tactile Ground Surface Indicators	LH318	Secondary	MED	\$ 650
CD1359	Addison Road	Marrickville	Regional Road	crossing deficiency	misaligned kerb ramp	-33.904049	151.168262	1	-	install new kerb ramp	LH319	Secondary	MED	\$ 2,500
CD136	Booth Street	Annandale	Regional Road	crossing deficiency	poor kerb ramp alignment	-33.880925	151.169148	1	-	install new kerb ramp	LH320	Secondary	MED	\$ 2,500
CD1360	Fotheringham Lane	Marrickville	Local Road	crossing deficiency	at grade crossing missing tgsi	-33.903843	151.167682	1	-	install new Tactile Ground Surface Indicators	LH321	Secondary	MED	\$ 650
CD1361	Addison Road	Marrickville	Regional Road	crossing deficiency	narrow refuge island	-33.904094	151.16834	1	-	install new refuge island	LH322	Secondary	MED	\$ 15,000
CD1366	Beauchamp Street	Marrickville	Local Road	crossing deficiency	at grade crossing missing tgsi - pair	-33.914643	151.143041	1	-	install new Tactile Ground Surface Indicators - pair	LH323	Secondary	MED	\$ 1,300
CD1367	Beauchamp Street	Marrickville	Local Road	crossing deficiency	overhanging vegetation narrows kerb ramp	-33.914	151.145104	1	-	refer to maintenance	LH324	Secondary	MED	\$ -
CD1368	Beauchamp Street	Marrickville	Local Road	crossing deficiency	at grade crossing missing tgsi - pair	-33.914199	151.144104	1	-	install new Tactile Ground Surface Indicators - pair	LH325	Secondary	MED	\$ 1,300
CD1369	Beauchamp Street	Marrickville	Local Road	crossing deficiency	misaligned kerb ramp - pair	-33.913849	151.146222	1	-	install new kerb ramp - pair	LH326	Secondary	MED	\$ 5,000
CD137	Booth Street	Annandale	Regional Road	crossing deficiency	poor kerb ramp alignment - pair	-33.885377	151.176071	1	-	consult with City of Sydney	LH327	Secondary	MED	\$ -
CD1370	Calvert Street	Marrickville	Local Road	crossing deficiency	poor kerb ramp alignment - pair	-33.912466	151.156596	1	-	install new kerb ramp - pair	LH328	Secondary	MED	\$ 5,000
CD1371	Calvert Street	Marrickville	Local Road	crossing deficiency	at grade crossing missing tgsi	-33.912746	151.157186	1	-	install new Tactile Ground Surface Indicators	LH329	Secondary	MED	\$ 650
CD1372	Calvert Street	Marrickville	Local Road	crossing deficiency	poor kerb ramp alignment	-33.912831	151.157326	1	-	install new kerb ramp	LH330	Secondary	MED	\$ 2,500
CD1374	Calvert Street	Marrickville	Local Road	crossing deficiency	at grade crossing missing tgsi - pair	-33.913497	151.158675	1	-	install new Tactile Ground Surface Indicators - pair	LH331	Secondary	MED	\$ 1,300
CD1375	Calvert Street	Marrickville	Local Road	crossing deficiency	missing crossing point	-33.912943	151.157586	1	-	install new kerb ramp - pair	LH332	Secondary	MED	\$ 5,000
CD1376	Calvert Street	Marrickville	Local Road	crossing deficiency	at grade crossing missing tgsi - pair	-33.91281	151.157389	1	-	install new Tactile Ground Surface Indicators - pair	LH333	Secondary	MED	\$ 1,300
CD1377	Calvert Street	Marrickville	Local Road	crossing deficiency	at grade crossing missing tgsi - pair	-33.912504	151.157019	1	-	install new Tactile Ground Surface Indicators - pair	LH334	Secondary	MED	\$ 1,300
CD1378	Calvert Street	Marrickville	Local Road	crossing deficiency	at grade crossing missing tgsi - pair	-33.912337	151.156656	1	-	install new Tactile Ground Surface Indicators - pair	LH335	Secondary	MED	\$ 1,300
CD1379	Calvert Street	Marrickville	Local Road	crossing deficiency	at grade crossing missing tgsi - pair	-33.91209	151.156243	1	-	install new Tactile Ground Surface Indicators - pair	LH336	Secondary	MED	\$ 1,300
CD138	Guinen Street	Annandale	Local Road	crossing deficiency	poor kerb ramp alignment - pair	-33.884288	151.175761	1	-	install new kerb ramp - pair	LH337	Secondary	MED	\$ 5,000
CD1380	Calvert Street	Marrickville	Local Road	crossing deficiency	at grade crossing missing tgsi - pair	-33.911798	151.155658	1	-	install new Tactile Ground Surface Indicators - pair	LH338	Secondary	MED	\$ 1,300
CD1381	Calvert Street	Marrickville	Local Road	crossing deficiency	poor kerb ramp alignment - pair	-33.911676	151.155346	1	-	install new kerb ramp - pair	LH339	Secondary	MED	\$ 5,000
CD1382	Calvert Street	Marrickville	Local Road	crossing deficiency	poor kerb ramp alignment - pair	-33.912008	151.155915	1	-	install new kerb ramp - pair	LH340	Secondary	MED	\$ 5,000
CD1386	Carrington Road	Marrickville	Local Road	crossing deficiency	poor kerb ramp alignment - pair	-33.920484	151.154511	1	-	install new kerb ramp - pair	LH341	Secondary	MED	\$ 5,000
CD1387	Carrington Road	Marrickville	Local Road	crossing deficiency	poor kerb ramp alignment	-33.920582	151.154498	1	-	install new kerb ramp	LH342	Secondary	MED	\$ 2,500
CD1388	Carrington Road	Marrickville	Local Road	crossing deficiency	poor kerb ramp alignment	-33.921255	151.154021	1	-	install new kerb ramp	LH343	Secondary	MED	\$ 2,500
CD139	Annandale Street	Annandale	Local Road	crossing deficiency	poor kerb ramp construction	-33.883177	151.168322	1	-	install new kerb ramp	LH344	Secondary	MED	\$ 2,500
CD1394	Chapel Street	Marrickville	Local Road	crossing deficiency	at grade crossing missing tgsi	-33.9051	151.161694	1	-	install new Tactile Ground Surface Indicators	LH345	Secondary	MED	\$ 650
CD1395	Chapel Street	Marrickville	Local Road	crossing deficiency	narrow kerb ramp	-33.905514	151.162409	1	-	install new kerb ramp	LH346	Secondary	MED	\$ 2,500
CD1396	Chapel Street	Marrickville	Local Road	crossing deficiency	missing kerb ramp	-33.905586	151.162316	1	-	install new kerb ramp	LH347	Secondary	MED	\$ 2,500
CD1397	Chapel Street	Marrickville	Local Road	crossing deficiency	poor kerb ramp alignment	-33.905528	151.162361	1	-	install new kerb ramp	LH348	Secondary	MED	\$ 2,500
CD1398	Chapel Street	Marrickville	Local Road	crossing deficiency	poor kerb ramp alignment - pair	-33.905982	151.162946	1	-	install new kerb ramp - pair	LH349	Secondary	MED	\$ 5,000
CD1399	Chapel Street	Marrickville	Local Road	crossing deficiency	raised kerb ramp lip - pair	-33.906008	151.162996	1	-	install new kerb ramp - pair	LH350	Secondary	MED	\$ 5,000
CD140	Booth Street	Annandale	Regional Road	crossing deficiency	potential build-out to improve crossing and slow vehicles.	-33.880576	151.168162	1	-	install kerb extension - pair	LH351	Secondary	MED	\$ 20,000
CD1401	Dudley Street	Marrickville	Local Road	crossing deficiency	poor kerb ramp alignment	-33.911446	151.143019	1	-	install new kerb ramp	LH352	Secondary	MED	\$ 2,500
CD1402	Llewellyn Street	Marrickville	Regional Road	crossing deficiency	poor kerb ramp alignment	-33.905052	151.173209	1	-	install new kerb ramp	LH353	Secondary	MED	\$ 2,500
CD1405	Edinburgh Road	Marrickville	Local Road	crossing deficiency	at grade crossing missing tgsi	-33.908513	151.17258	1	-	install new Tactile Ground Surface Indicators	LH354	Secondary	MED	\$ 650
CD1406	Edinburgh Road	Marrickville	Local Road	crossing deficiency	poor kerb ramp alignment	-33.907978	151.170625	1	-	install new kerb ramp	LH355	Secondary	MED	\$ 2,500
CD1411	Enmore Road	Marrickville	Regional Road	crossing deficiency	narrow pedestrian waiting area	-33.904014	151.168283	1	-	install new refuge island	LH356	Secondary	MED	\$ 15,000
CD1412	Enmore Road	Marrickville	Regional Road	crossing deficiency	poor kerb ramp alignment	-33.904189	151.168359	1	-	install new kerb ramp	LH357	Secondary	MED	\$ 2,500
CD1414	Ewart Street	Marrickville	Local Road	crossing deficiency	poor kerb ramp alignment	-33.911966	151.139993	1	-	install new kerb ramp	LH358	Secondary	MED	\$ 2,500
CD1415	Wardell Road	Marrickville	Regional Road	crossing deficiency	poor kerb ramp alignment - pair	-33.912068	151.139988	1	-	install new kerb ramp - pair	LH359	Secondary	MED	\$ 5,000
CD1418	Ewart Street	Marrickville	Local Road	crossing deficiency	at grade crossing missing tgsi	-33.914589	151.142749	1	-	install new Tactile Ground Surface Indicators	LH360	Secondary	MED	\$ 650
CD1419	Ewart Street	Marrickville	Local Road	crossing deficiency	at grade crossing missing tgsi	-33.914525	151.142926	1	-	install new Tactile Ground Surface Indicators	LH361	Secondary	MED	\$ 650
CD142	Catherine Street	Annandale	Local Road	crossing deficiency	poor kerb ramp construction	-33.879188	151.16411	1	-	install new kerb ramp	LH362	Secondary	MED	\$ 2,500
CD1420	Ewart Street	Marrickville	Local Road	crossing deficiency	at grade crossing missing tgsi - pair	-33.913973	151.142361	1	-	install new Tactile Ground Surface Indicators - pair	LH363	Secondary	MED	\$ 1,300
CD1421	Ewart Street	Marrickville	Local Road	crossing deficiency	at grade crossing missing tgsi - pair	-33.913564	151.141829	1	-	install new Tactile Ground Surface Indicators - pair	LH364	Secondary	MED	\$ 1,300
CD1425	Ewart Street	Marrickville	Local Road	crossing deficiency	narrow kerb ramp	-33.911955	151.14001	1	-	install new kerb ramp	LH365	Secondary	MED	\$ 2,500
CD143	Chester Street	Annandale	Local Road	crossing deficiency	poor kerb ramp alignment	-33.88561	151.174927	1	-	install new kerb ramp	LH366	Secondary	MED	\$ 2,500
CD1432	Frazer Street	Marrickville	Regional Road	crossing deficiency	steep kerb ramp	-33.90119	151.150753	1	-	install new kerb ramp - pair	LH367	Secondary	MED	\$ 5,000
CD1433	Wardell Road	Marrickville	Regional Road	crossing deficiency	misaligned kerb ramp - pair	-33.90112	151.149171	1	-	install new kerb ramp - pair	LH368	Secondary	MED	\$ 5,000
CD1434	Bishop Street	Marrickville	Local Road	crossing deficiency	at grade crossing missing tgsi - pair	-33.901035	151.150577</							



**P4909 Inner West PAMP  
Detailed Works Program  
Crossing Deficiencies  
6 August 2021**

Issue ID	Street	Suburb	Classification	Category	Issue	Latitude	Longitude	Quantity	Length	Recommendation	Segment ID	Segment Hierarchy	Treatment Priority	Cost
CD1441	Hawthurst Street	Marrickville	Local Road	crossing deficiency	misaligned kerb ramp - pair	-33.90562	151.154795	1	-	install new kerb ramp - pair	LH377	Secondary	MED	\$ 5,000
CD1442	Sydenham Road	Marrickville	State Road	crossing deficiency	poor kerb ramp alignment - pair	-33.907617	151.159196	1	-	install new kerb ramp - pair	LH378	Secondary	MED	\$ 5,000
CD1444	Illawarra Road	Marrickville	Local Road	crossing deficiency	steep kerb ramp	-33.906259	151.16032	1	-	install new kerb ramp - pair	LH379	Secondary	MED	\$ 5,000
CD1445	Illawarra Road	Marrickville	Local Road	crossing deficiency	misaligned kerb ramp	-33.906141	151.160245	1	-	install new kerb ramp	LH380	Secondary	MED	\$ 2,500
CD1446	Illawarra Road	Marrickville	Local Road	crossing deficiency	at grade crossing missing tgsi	-33.905058	151.161261	1	-	install new Tactile Ground Surface Indicators	LH381	Secondary	MED	\$ 650
CD1447	Illawarra Road	Marrickville	Local Road	crossing deficiency	at grade crossing missing tgsi	-33.904518	151.161589	1	-	install new Tactile Ground Surface Indicators	LH382	Secondary	MED	\$ 650
CD1448	Illawarra Road	Marrickville	Local Road	crossing deficiency	at grade crossing missing tgsi	-33.904161	151.161943	1	-	install new Tactile Ground Surface Indicators	LH383	Secondary	MED	\$ 650
CD145	Chester Street	Annandale	Local Road	crossing deficiency	missing kerb ramp	-33.885071	151.174498	1	-	install new kerb ramp	LH384	Secondary	MED	\$ 2,500
CD1450	Illawarra Road	Marrickville	Local Road	crossing deficiency	at grade crossing missing tgsi - pair	-33.909136	151.15765	1	-	install new Tactile Ground Surface Indicators - pair	LH385	Secondary	MED	\$ 1,300
CD1452	Illawarra Road	Marrickville	Regional Road	crossing deficiency	poor kerb ramp alignment - pair	-33.916528	151.149462	1	-	install new kerb ramp - pair	LH386	Secondary	MED	\$ 5,000
CD1453	Hill Street	Marrickville	Local Road	crossing deficiency	poor kerb ramp alignment - pair	-33.918828	151.145787	1	-	install new kerb ramp - pair	LH387	Secondary	MED	\$ 5,000
CD1454	Cahill Place	Marrickville	Local Road	crossing deficiency	poor kerb ramp alignment - pair	-33.919109	151.145367	1	-	install new kerb ramp - pair	LH388	Secondary	MED	\$ 5,000
CD1455	Wallace Street	Marrickville	Local Road	crossing deficiency	poor kerb ramp alignment - pair	-33.919799	151.14467	1	-	install new kerb ramp - pair	LH389	Secondary	MED	\$ 5,000
CD1456	Illawarra Road	Marrickville	Regional Road	crossing deficiency	misaligned refuge island	-33.919716	151.144817	1	-	re-construct refuge island	LH390	Secondary	MED	\$ 15,000
CD1460	Thornley Street	Marrickville	Local Road	crossing deficiency	poor kerb ramp alignment - pair	-33.919111	151.145595	1	-	install new kerb ramp - pair	LH391	Secondary	MED	\$ 5,000
CD1461	Warne Place	Marrickville	Local Road	crossing deficiency	misaligned kerb ramp - pair	-33.918673	151.14626	1	-	install new kerb ramp - pair	LH392	Secondary	MED	\$ 5,000
CD1466	Illawarra Road	Marrickville	Regional Road	crossing deficiency	poor kerb ramp alignment - pair	-33.910496	151.156326	1	-	install new kerb ramp - pair	LH393	Secondary	MED	\$ 5,000
CD1474	Livingstone Road	Marrickville	Local Road	crossing deficiency	misaligned kerb ramp	-33.904991	151.153053	1	-	install new kerb ramp	LH394	Secondary	MED	\$ 2,500
CD1475	Livingstone Road	Marrickville	Local Road	crossing deficiency	steep kerb ramp	-33.90597	151.153224	1	-	install new kerb ramp - pair	LH395	Secondary	MED	\$ 5,000
CD1476	Livingstone Road	Marrickville	Local Road	crossing deficiency	steep roadway crossing point	-33.906768	151.153026	1	-	no action	LH396	Secondary	MED	\$ -
CD1477	Livingstone Road	Marrickville	Local Road	crossing deficiency	at grade crossing missing tgsi - pair	-33.907862	151.152781	1	-	install new Tactile Ground Surface Indicators - pair	LH397	Secondary	MED	\$ 1,300
CD148	Collins Street	Annandale	Local Road	crossing deficiency	at grade crossing missing tgsi	-33.88401	151.17111	1	-	install new Tactile Ground Surface Indicators	LH398	Secondary	MED	\$ 650
CD1481	Livingstone Road	Marrickville	Local Road	crossing deficiency	poor kerb ramp alignment	-33.907317	151.152702	1	-	install new kerb ramp	LH399	Secondary	MED	\$ 2,500
CD1482	Livingstone Road	Marrickville	Local Road	crossing deficiency	at grade crossing missing tgsi - pair	-33.906315	151.152936	1	-	install new Tactile Ground Surface Indicators - pair	LH400	Secondary	MED	\$ 1,300
CD1483	Livingstone Road	Marrickville	Local Road	crossing deficiency	misaligned refuge island	-33.905148	151.153067	1	-	re-construct refuge island	LH401	Secondary	MED	\$ 15,000
CD1484	Livingstone Road	Marrickville	Local Road	crossing deficiency	steep kerb ramp	-33.905061	151.153081	1	-	install new kerb ramp - pair	LH402	Secondary	MED	\$ 5,000
CD1485	Livingstone Road	Marrickville	Local Road	crossing deficiency	misaligned refuge island	-33.904819	151.153102	1	-	re-construct refuge island	LH403	Secondary	MED	\$ 15,000
CD1488	Livingstone Road	Marrickville	State Road	crossing deficiency	misaligned kerb ramp	-33.901237	151.153329	1	-	install new kerb ramp	LH404	Secondary	MED	\$ 2,500
CD1489	Livingstone Road	Marrickville	Local Road	crossing deficiency	poor kerb ramp alignment - pair	-33.913859	151.146392	1	-	install new kerb ramp - pair	LH405	Secondary	MED	\$ 5,000
CD149	Collins Street	Annandale	Local Road	crossing deficiency	at grade crossing missing tgsi - pair	-33.88413	151.171282	1	-	install new Tactile Ground Surface Indicators - pair	LH406	Secondary	MED	\$ 1,300
CD1490	Livingstone Road	Marrickville	Local Road	crossing deficiency	missing crossing point	-33.913723	151.146587	1	-	install new kerb ramp - pair	LH407	Secondary	MED	\$ 5,000
CD1492	Livingstone Road	Marrickville	Local Road	crossing deficiency	at grade crossing missing tgsi - pair	-33.911171	151.148871	1	-	install new Tactile Ground Surface Indicators - pair	LH408	Secondary	MED	\$ 1,300
CD1493	Livingstone Road	Marrickville	Local Road	crossing deficiency	poor kerb ramp alignment - pair	-33.911449	151.14858	1	-	install new kerb ramp - pair	LH409	Secondary	MED	\$ 5,000
CD1494	Livingstone Road	Marrickville	Local Road	crossing deficiency	long crossing	-33.911434	151.148496	1	-	install kerb extension - pair	LH410	Secondary	MED	\$ 20,000
CD1495	Livingstone Road	Marrickville	Local Road	crossing deficiency	at grade crossing missing tgsi - pair	-33.912101	151.147862	1	-	install new Tactile Ground Surface Indicators - pair	LH411	Secondary	MED	\$ 1,300
CD1496	Livingstone Road	Marrickville	Local Road	crossing deficiency	at grade crossing missing tgsi	-33.912783	151.147314	1	-	install new Tactile Ground Surface Indicators	LH412	Secondary	MED	\$ 650
CD1498	Livingstone Road	Marrickville	Local Road	crossing deficiency	at grade crossing missing tgsi	-33.912573	151.147554	1	-	install new Tactile Ground Surface Indicators	LH413	Secondary	MED	\$ 650
CD1499	Livingstone Road	Marrickville	Local Road	crossing deficiency	at grade crossing missing tgsi	-33.912029	151.148087	1	-	install new Tactile Ground Surface Indicators	LH414	Secondary	MED	\$ 650
CD15	Nelson Street	Annandale	Local Road	crossing deficiency	poor kerb ramp alignment	-33.882174	151.174863	1	-	install new kerb ramp	LH415	Secondary	MED	\$ 2,500
CD150	Annandale Street	Annandale	Local Road	crossing deficiency	poor kerb ramp alignment - pair	-33.887013	151.166566	1	-	install new kerb ramp - pair	LH416	Secondary	MED	\$ 5,000
CD1500	Livingstone Road	Marrickville	Local Road	crossing deficiency	poor kerb ramp alignment	-33.912	151.148114	1	-	install new kerb ramp	LH417	Secondary	MED	\$ 2,500
CD1503	Livingstone Road	Marrickville	Local Road	crossing deficiency	poor kerb ramp alignment - pair	-33.908696	151.152205	1	-	install new kerb ramp - pair	LH418	Secondary	MED	\$ 5,000
CD1505	Shellys Lane	Marrickville	Local Road	crossing deficiency	at grade crossing missing tgsi - pair	-33.904743	151.172467	1	-	install new Tactile Ground Surface Indicators - pair	LH419	Secondary	MED	\$ 1,300
CD1506	Lynch Lane	Marrickville	Local Road	crossing deficiency	poor kerb ramp alignment	-33.904668	151.172613	1	-	install new kerb ramp	LH420	Secondary	MED	\$ 2,500
CD1507	O'Connor Lane	Marrickville	Local Road	crossing deficiency	at grade crossing missing tgsi - pair	-33.904374	151.171506	1	-	install new Tactile Ground Surface Indicators - pair	LH421	Secondary	MED	\$ 1,300
CD1508	Llewellyn Street	Marrickville	Regional Road	crossing deficiency	poor kerb ramp alignment	-33.904385	151.1719	1	-	install new kerb ramp	LH422	Secondary	MED	\$ 2,500
CD1509	Juliett Street	Marrickville	Local Road	crossing deficiency	poor kerb ramp alignment - pair	-33.904349	151.171909	1	-	install new kerb ramp - pair	LH423	Secondary	MED	\$ 5,000
CD151	Collins Street	Annandale	Local Road	crossing deficiency	missing kerb ramp	-33.883994	151.170422	1	-	install new kerb ramp	LH424	Secondary	MED	\$ 2,500
CD1510	Llewellyn Street	Marrickville	Regional Road	crossing deficiency	misaligned refuge island	-33.904124	151.170905	1	-	re-construct refuge island	LH425	Secondary	MED	\$ 15,000
CD1513	Harney Street	Marrickville	Local Road	crossing deficiency	misaligned kerb ramp	-33.907124	151.147089	1	-	install new kerb ramp	LH426	Secondary	MED	\$ 2,500
CD1514	Wardell Road	Marrickville	Regional Road	crossing deficiency	misaligned kerb ramp	-33.906675	151.145946	1	-	install new kerb ramp	LH427	Secondary	MED	\$ 2,500
CD1515	Anderton Street	Marrickville	Local Road	crossing deficiency	raised kerb ramp lip	-33.908034	151.15071	1	-	install new kerb ramp	LH428	Secondary	MED	\$ 2,500
CD152	Collins Street	Annandale	Local Road	crossing deficiency	at grade crossing missing tgsi	-33.884531	151.172549	1	-	install new Tactile Ground Surface Indicators	LH429	Secondary	MED	\$ 650
CD1520	Victoria Road	Marrickville	Local Road	crossing deficiency	poor kerb ramp alignment	-33.912408	151.160148	1	-	install new kerb ramp	LH430	Secondary	MED	\$ 2,500
CD1521	Marrickville Road	Marrickville	Regional Road	crossing deficiency	poor kerb ramp alignment	-33.912331	151.159994	1	-	install new kerb ramp - pair	LH431	Secondary	MED	\$ 5,000
CD1522	Marrickville Road	Marrickville	Regional Road	crossing deficiency	misaligned kerb ramp	-33.911296	151.158077	1	-	install new kerb ramp	LH432	Secondary	MED	\$ 2,500
CD1523	Marrickville Road	Marrickville	Regional Road	crossing deficiency	misaligned kerb ramp	-33.911061	151.157625	1	-	install new kerb ramp	LH433	Secondary	MED	\$ 2,500
CD1524	Illawarra Road	Marrickville	Local Road	crossing deficiency	misaligned kerb ramp - pair	-33.910503	151.156558	1	-	install new kerb ramp - pair	LH434	Secondary	MED	\$ 5,000
CD1525	Marrickville Road	Marrickville	Regional Road	crossing deficiency	misaligned kerb ramp	-33.910559	151.156485	1	-	install new kerb ramp	LH435	Secondary	MED	\$ 2,500
CD1526	Marrickville Road	Marrickville	Regional Road	crossing deficiency	at grade crossing missing tgsi - pair	-33.910048	151.155426	1	-	install new Tactile Ground Surface Indicators - pair	LH436	Secondary	MED	\$ 1,300
CD153	Collins Street	Annandale	Local Road	crossing deficiency	driveway as kerb ramp	-33.884612	151.172615	1	-	no action	LH437	Secondary	MED	\$ -
CD1535	Depointes Street	Marrickville	Local Road	crossing deficiency	at grade crossing missing tgsi - pair	-33.910171	151.155476	1	-	install new Tactile Ground Surface Indicators - pair	LH438	Secondary	MED	\$ 1,300
CD1536	Marrickville Road	Marrickville	Regional Road	crossing deficiency	shallow kerb ramp	-33.910534	151.156276	1	-	install new kerb ramp	LH439	Secondary	MED	\$ 2,500
CD1537	Silver Street	Marrickville	Local Road	crossing deficiency	at grade crossing missing tgsi - pair	-33.911176	151.157155	1	-	install new Tactile Ground Surface Indicators - pair	LH440	Secondary	MED	\$ 1,300
CD1538	Garners Avenue	Marrickville	Local Road	crossing deficiency	at grade crossing missing tgsi - pair	-33.910946	151.157265	1	-	install new Tactile Ground Surface Indicators - pair	LH441	Secondary	MED	\$ 1,300
CD1539	Marrickville Road	Marrickville	Regional Road	crossing deficiency	at grade crossing missing tgsi	-33.911275	151.158132	1	-	install new Tactile Ground Surface Indicators	LH442	Secondary	MED	\$ 650
CD154	Collins Street	Annandale	Local Road	crossing deficiency	at grade crossing missing tgsi	-33.884642	151.172484	1	-	install new Tactile Ground Surface Indicators	LH443	Secondary	MED	\$ 650
CD1540	Marrickville Road	Marrickville	Regional Road	crossing deficiency	at grade crossing missing tgsi - pair	-33.911288	151.158301	1	-	install new Tactile Ground Surface Indicators - pair	LH444	Secondary	MED	\$ 1,300
CD1541	Marrickville Road	Marrickville	Regional Road	crossing deficiency	misaligned kerb ramp	-33.912173	151.160052	1	-	install new kerb ramp	LH445	Secondary	MED	\$ 2,500
CD1542	Marrickville Road	Marrickville	Regional Road	crossing deficiency	narrow refuge island	-33.912187	151.160074	1	-	install new corner refuge island	LH446	Secondary	MED	\$ 10,000
CD1543	Victoria Road	Marrickville	Local Road	crossing deficiency	misaligned kerb ramp	-33.912378	151.160167	1	-	install new kerb ramp	LH447	Secondary	MED	\$ 2,500
CD155	Collins Street	Annandale	Local Road	crossing deficiency	at grade crossing missing tgsi	-33.884653	151.172488	1	-	install new Tactile Ground Surface Indicators	LH448	Secondary	MED	\$ 650
CD1553	Victoria Road	Marrickville	Local Road	crossing deficiency	missing kerb ramp	-33.912393	151.160118	1	-	install new kerb ramp	LH449	Secondary	MED	\$ 2,500
CD1555	Murray Street	Marrickville	Local Road	crossing deficiency	at grade crossing missing tgsi	-33.906463	151.173099	1	-	install new Tactile Ground Surface Indicators	LH450	Secondary	MED	\$ 650
CD1556	Murray Street	Marrickville	Local Road	crossing deficiency	at grade crossing missing tgsi	-33.906802	151.172899	1	-	install new Tactile Ground Surface Indicators	LH451	Secondary	MED	\$ 650
CD156	Collins Street	Annandale	Local Road	crossing deficiency	missing kerb ramp	-33.884662	151.17257	1	-	install new kerb ramp	LH452	Secondary	MED	\$ 2,500
CD1562	Newington Road	Marrickville	Local Road	crossing deficiency	at grade crossing missing tgsi	-33.901772	151.16912	1	-	install new Tactile Ground Surface Indicators	LH453	Secondary	MED	\$ 650
CD1563	Newington Road	Marrickville	Local Road	crossing deficiency	poor kerb ramp alignment	-33.901629	151.168763	1	-	install new kerb ramp	LH454	Secondary	MED	\$ 2,500
CD157	Collins Street	Annandale	Local Road	crossing deficiency	poor kerb ramp alignment	-33.882505	151.166587	1	-	install new kerb ramp	LH455	Secondary	MED	\$ 2,500
CD1570	Newington Road	Marrickville	Local Road	crossing deficiency	poor kerb ramp alignment	-33.899764	151.163626	1	-	install new kerb ramp	LH456	Secondary	MED	\$ 2,500
CD1571	Newington Road	Marrickville	Local Road	crossing deficiency	at grade crossing missing tgsi	-33.898155	151.15924	1	-	install new Tactile Ground Surface Indicators	LH457	Secondary	MED	\$ 650
CD1572	Newington Road	Marrickville	Local Road	crossing deficiency	at grade crossing missing tgsi	-33.898276	151.159071	1	-	install new Tactile Ground Surface Indicators	LH458	Secondary	MED	\$ 650
CD1573	Premier Street	Marrickville	Local Road	crossing deficiency	poor kerb ramp alignment	-33.921285	151.153885	1	-	install new kerb ramp	LH459	Secondary	MED	\$ 2,500
CD1574	Premier Street	Marrickville	Local Road	crossing deficiency	at grade crossing missing tgsi - pair	-33.921018	151.153178	1	-	install new Tactile Ground Surface Indicators - pair	LH460	Secondary	MED	\$ 1,300
CD1575	Premier Street	Marrickville	Local Road	crossing deficiency	missing crossing point	-33.921014	151.153211	1	-	install new kerb ramp - pair	LH461	Secondary	MED	\$ 5,000
CD1576	Premier Street	Marrickville	Local Road	crossing deficiency	at grade crossing missing tgsi - pair	-33.920185	151.151801	1	-	install new Tactile Ground Surface Indicators - pair	LH462	Secondary	MED	\$ 1,300
CD1577	Premier Street	Marrickville	Local Road	crossing deficiency	at grade crossing missing tgsi - pair	-33.919974	151.151554	1	-	install new Tactile Ground Surface Indicators - pair	LH463	Secondary	MED	\$ 1,300



P4909 Inner West PAMP  
Detailed Works Program  
Crossing Deficiencies  
6 August 2021

Issue ID	Street	Suburb	Classification	Category	Issue	Latitude	Longitude	Quantity	Length	Recommendation	Segment ID	Segment Hierarchy	Treatment Priority	Cost
CD1590	Renwick Street	Marrickville	Local Road	crossing deficiency	at grade crossing missing tgsi - pair	-33.918051	151.15221	1	-	install new Tactile Ground Surface Indicators - pair	LH472	Secondary	MED	\$ 1,300
CD1591	Renwick Street	Marrickville	Local Road	crossing deficiency	at grade crossing missing tgsi - pair	-33.91802	151.152283	1	-	install new Tactile Ground Surface Indicators - pair	LH473	Secondary	MED	\$ 1,300
CD1596	Renwick Street	Marrickville	Local Road	crossing deficiency	at grade crossing missing tgsi - pair	-33.917919	151.151761	1	-	install new Tactile Ground Surface Indicators - pair	LH474	Secondary	MED	\$ 1,300
CD1597	Renwick Street	Marrickville	Local Road	crossing deficiency	poor kerb ramp alignment - pair	-33.916642	151.149507	1	-	install new kerb ramp - pair	LH475	Secondary	MED	\$ 5,000
CD1598	Richardson Crescent	Marrickville	Regional Road	crossing deficiency	missing crossing point	-33.922128	151.156436	1	-	install new kerb ramp - pair	LH476	Secondary	MED	\$ 5,000
CD160	Collins Street	Annandale	Regional Road	crossing deficiency	poor kerb ramp alignment	-33.88304	151.168311	1	-	install new kerb ramp	LH477	Secondary	MED	\$ 2,500
CD1601	Richardson Crescent	Marrickville	Regional Road	crossing deficiency	poor kerb ramp alignment	-33.923555	151.155986	1	-	install new kerb ramp	LH478	Secondary	MED	\$ 2,500
CD1602	Richardson Crescent	Marrickville	Regional Road	crossing deficiency	poor kerb ramp alignment - pair	-33.923518	151.156104	1	-	install new kerb ramp - pair	LH479	Secondary	MED	\$ 5,000
CD1611	Smidmore Street	Marrickville	Local Road	crossing deficiency	missing kerb ramp - pair	-33.907754	151.171415	1	-	install new kerb ramp - pair	LH480	Secondary	MED	\$ 5,000
CD1613	Station Street	Marrickville	Local Road	crossing deficiency	poor kerb ramp alignment - pair	-33.914847	151.156203	1	-	install new kerb ramp - pair	LH481	Secondary	MED	\$ 5,000
CD1614	Sydenham Road	Marrickville	State Road	crossing deficiency	misaligned kerb ramp	-33.909586	151.162174	1	-	install new kerb ramp	LH482	Secondary	MED	\$ 2,500
CD1617	Farr Street	Marrickville	Local Road	crossing deficiency	poor kerb ramp alignment	-33.908804	151.160814	1	-	install new kerb ramp	LH483	Secondary	MED	\$ 2,500
CD1618	Frampton Avenue	Marrickville	Local Road	crossing deficiency	steep kerb ramp	-33.909246	151.161319	1	-	install new kerb ramp - pair	LH484	Secondary	MED	\$ 5,000
CD1619	Edward Street	Marrickville	Local Road	crossing deficiency	poor kerb ramp alignment	-33.908431	151.160197	1	-	install new kerb ramp	LH485	Secondary	MED	\$ 2,500
CD162	Collins Street	Annandale	Regional Road	crossing deficiency	misaligned kerb ramp	-33.882854	151.167326	1	-	install new kerb ramp	LH486	Secondary	MED	\$ 2,500
CD1620	Gorman Street	Marrickville	Local Road	crossing deficiency	poor kerb ramp alignment	-33.908181	151.159779	1	-	install new kerb ramp	LH487	Secondary	MED	\$ 2,500
CD1621	Illawarra Road	Marrickville	Local Road	crossing deficiency	poor kerb ramp alignment	-33.907578	151.159214	1	-	install new kerb ramp	LH488	Secondary	MED	\$ 2,500
CD1625	Despointes Street	Marrickville	Local Road	crossing deficiency	misaligned refuge island	-33.907124	151.158599	1	-	re-construct refuge island	LH489	Secondary	MED	\$ 15,000
CD163	Collins Street	Annandale	Regional Road	crossing deficiency	misaligned kerb ramp	-33.882811	151.167121	1	-	install new kerb ramp	LH490	Secondary	MED	\$ 2,500
CD1634	Cadogan Street	Marrickville	Local Road	crossing deficiency	at grade crossing missing tgsi - pair	-33.911421	151.164611	1	-	install new Tactile Ground Surface Indicators - pair	LH491	Secondary	MED	\$ 1,300
CD1635	Sloane Street	Marrickville	Local Road	crossing deficiency	at grade crossing missing tgsi - pair	-33.911937	151.165339	1	-	install new Tactile Ground Surface Indicators - pair	LH492	Secondary	MED	\$ 1,300
CD1636	Shirlow Street	Marrickville	Local Road	crossing deficiency	at grade crossing missing tgsi	-33.912485	151.166024	1	-	install new Tactile Ground Surface Indicators	LH493	Secondary	MED	\$ 650
CD164	Young street	Annandale	Local Road	crossing deficiency	misaligned refuge island	-33.882821	151.167196	1	-	re-construct refuge island	LH494	Secondary	MED	\$ 15,000
CD1640	Sydenham Road	Marrickville	State Road	crossing deficiency	at grade crossing missing tgsi - pair	-33.912233	151.165552	1	-	install new Tactile Ground Surface Indicators - pair	LH495	Secondary	MED	\$ 1,300
CD1641	Sydenham Road	Marrickville	State Road	crossing deficiency	at grade crossing missing tgsi - pair	-33.911805	151.164957	1	-	install new Tactile Ground Surface Indicators - pair	LH496	Secondary	MED	\$ 1,300
CD1642	Sydney Street	Marrickville	Local Road	crossing deficiency	misaligned kerb ramp	-33.911229	151.164271	1	-	install new kerb ramp	LH497	Secondary	MED	\$ 2,500
CD1643	Vincent Street	Marrickville	Local Road	crossing deficiency	raised kerb ramp lip	-33.910605	151.163438	1	-	install new kerb ramp	LH498	Secondary	MED	\$ 2,500
CD1645	Faversham Street	Marrickville	Local Road	crossing deficiency	at grade crossing missing tgsi - pair	-33.91037	151.16342	1	-	install new Tactile Ground Surface Indicators - pair	LH499	Secondary	MED	\$ 1,300
CD1648	Sydney Steel St	Marrickville	Local Road	crossing deficiency	poor kerb ramp construction	-33.908667	151.171404	1	-	install new kerb ramp	LH500	Secondary	MED	\$ 2,500
CD1649	Victoria Road	Marrickville	Local Road	crossing deficiency	poor kerb ramp alignment, does not follow desire line	-33.905452	151.169251	1	-	no action	LH501	Secondary	MED	\$ -
CD165	Collins Street	Annandale	Regional Road	crossing deficiency	misaligned kerb ramp	-33.882789	151.167169	1	-	install new kerb ramp	LH502	Secondary	MED	\$ 2,500
CD1651	Cook Road	Marrickville	Local Road	crossing deficiency	misaligned refuge island	-33.905611	151.166231	1	-	re-construct refuge island	LH503	Secondary	MED	\$ 15,000
CD1652	Smith Street	Marrickville	Local Road	crossing deficiency	long crossing point	-33.905848	151.165795	1	-	install new refuge island	LH504	Secondary	MED	\$ 15,000
CD1653	Chapel Street	Marrickville	Local Road	crossing deficiency	steep kerb ramp	-33.906816	151.164431	1	-	install new kerb ramp - pair	LH505	Secondary	MED	\$ 5,000
CD1659	Victoria Road	Marrickville	Local Road	crossing deficiency	missing crossing point	-33.914802	151.156428	1	-	install new kerb ramp - pair	LH506	Secondary	MED	\$ 5,000
CD166	Hutchinson Street	Annandale	Local Road	crossing deficiency	missing kerb ramp	-33.875005	151.169881	1	-	install new kerb ramp	LH507	Secondary	MED	\$ 2,500
CD1661	Victoria Road	Marrickville	Regional Road	crossing deficiency	at grade crossing missing tgsi	-33.912192	151.160069	1	-	install new Tactile Ground Surface Indicators	LH508	Secondary	MED	\$ 650
CD1664	Warburton Street	Marrickville	Local Road	crossing deficiency	poor kerb ramp alignment	-33.913776	151.151736	1	-	install new kerb ramp	LH509	Secondary	MED	\$ 2,500
CD167	Hutchinson Street	Annandale	Local Road	crossing deficiency	poor kerb ramp alignment	-33.875024	151.16991	1	-	install new kerb ramp	LH510	Secondary	MED	\$ 2,500
CD1673	Pine Street	Marrickville	Local Road	crossing deficiency	misaligned refuge island	-33.907576	151.144781	1	-	re-construct refuge island	LH511	Secondary	MED	\$ 15,000
CD1674	Wardell Road	Marrickville	Regional Road	crossing deficiency	missing crossing point	-33.908029	151.144207	1	-	install new kerb ramp - pair	LH512	Secondary	MED	\$ 5,000
CD1676	Riverside Crescent	Marrickville	Local Road	crossing deficiency	misaligned refuge island	-33.913064	151.138544	1	-	re-construct refuge island	LH513	Secondary	MED	\$ 15,000
CD1677	Wardell Road	Marrickville	Regional Road	crossing deficiency	missing crossing point	-33.91342	151.137788	1	-	install new kerb ramp - pair	LH514	Secondary	MED	\$ 5,000
CD1678	Warren Road	Marrickville	Local Road	crossing deficiency	poor kerb ramp alignment	-33.914796	151.148406	1	-	install new kerb ramp	LH515	Secondary	MED	\$ 2,500
CD168	Hutchinson Street	Annandale	Local Road	crossing deficiency	missing kerb ramp	-33.875024	151.169932	1	-	install new kerb ramp	LH516	Secondary	MED	\$ 2,500
CD1682	Warren Road	Marrickville	Local Road	crossing deficiency	at grade crossing missing tgsi - pair	-33.917045	151.152392	1	-	install new Tactile Ground Surface Indicators - pair	LH517	Secondary	MED	\$ 1,300
CD1686	Warren Road	Marrickville	Local Road	crossing deficiency	at grade crossing missing tgsi - pair	-33.917167	151.152413	1	-	install new Tactile Ground Surface Indicators - pair	LH518	Secondary	MED	\$ 1,300
CD1689	Warren Road	Marrickville	Local Road	crossing deficiency	misaligned kerb ramp - pair	-33.915353	151.149162	1	-	install new kerb ramp - pair	LH519	Secondary	MED	\$ 5,000
CD169	Hutchinson Street	Annandale	Local Road	crossing deficiency	steep kerb ramp	-33.875199	151.170437	1	-	install new kerb ramp - pair	LH520	Secondary	MED	\$ 5,000
CD1690	Warren Road	Marrickville	Local Road	crossing deficiency	poor kerb ramp alignment - pair	-33.913841	151.14653	1	-	install new kerb ramp - pair	LH521	Secondary	MED	\$ 5,000
CD1691	Warren Road	Marrickville	Local Road	crossing deficiency	poor kerb ramp alignment - pair	-33.91419	151.147391	1	-	install new kerb ramp - pair	LH522	Secondary	MED	\$ 5,000
CD1694	Albermarle Street	Newtown	Local Road	crossing deficiency	missing kerb ramp - pair	-33.895917	151.174968	1	-	install new kerb ramp - pair	LH523	Secondary	MED	\$ 5,000
CD1695	Albermarle Street	Newtown	Local Road	crossing deficiency	missing kerb ramp	-33.895919	151.174958	1	-	install new kerb ramp	LH524	Secondary	MED	\$ 2,500
CD1696	Albermarle Street	Newtown	Local Road	crossing deficiency	poor kerb ramp alignment	-33.895963	151.174964	1	-	install new kerb ramp	LH525	Secondary	MED	\$ 2,500
CD1697	Albermarle Street	Newtown	Local Road	crossing deficiency	missing kerb ramp	-33.8959	151.17503	1	-	install new kerb ramp	LH526	Secondary	MED	\$ 2,500
CD1698	Albermarle Street	Newtown	Local Road	crossing deficiency	missing kerb ramp - pair	-33.895684	151.175733	1	-	install new kerb ramp - pair	LH527	Secondary	MED	\$ 5,000
CD1699	Albermarle Street	Newtown	Local Road	crossing deficiency	poor kerb ramp alignment	-33.895517	151.176303	1	-	install new kerb ramp	LH528	Secondary	MED	\$ 2,500
CD170	Hutchinson Street	Annandale	Local Road	crossing deficiency	missing kerb ramp - pair	-33.875305	151.170671	1	-	install new kerb ramp - pair	LH529	Secondary	MED	\$ 5,000
CD1700	Albermarle Street	Newtown	Local Road	crossing deficiency	poor kerb ramp alignment	-33.895566	151.176329	1	-	install new kerb ramp	LH530	Secondary	MED	\$ 2,500
CD1701	Albermarle Street	Newtown	Local Road	crossing deficiency	misaligned kerb ramp	-33.89555	151.176378	1	-	install new kerb ramp	LH531	Secondary	MED	\$ 2,500
CD1702	Albermarle Street	Newtown	Local Road	crossing deficiency	missing kerb ramp	-33.895496	151.176366	1	-	install new kerb ramp	LH532	Secondary	MED	\$ 2,500
CD1703	Albermarle Street	Newtown	Local Road	crossing deficiency	poor kerb ramp alignment	-33.895319	151.176972	1	-	install new kerb ramp	LH533	Secondary	MED	\$ 2,500
CD1704	Albermarle Street	Newtown	Local Road	crossing deficiency	missing kerb ramp	-33.895298	151.177025	1	-	install new kerb ramp	LH534	Secondary	MED	\$ 2,500
CD1705	Albermarle Street	Newtown	Local Road	crossing deficiency	missing kerb ramp	-33.895367	151.176989	1	-	install new kerb ramp	LH535	Secondary	MED	\$ 2,500
CD1706	Albermarle Street	Newtown	Local Road	crossing deficiency	poor kerb ramp alignment	-33.895346	151.177048	1	-	install new kerb ramp	LH536	Secondary	MED	\$ 2,500
CD1707	Albermarle Street	Newtown	Local Road	crossing deficiency	missing kerb ramp	-33.895297	151.177035	1	-	install new kerb ramp	LH537	Secondary	MED	\$ 2,500
CD1708	Albermarle Street	Newtown	Local Road	crossing deficiency	poor kerb ramp alignment	-33.895117	151.177662	1	-	install new kerb ramp	LH538	Secondary	MED	\$ 2,500
CD1709	Alice Street	Newtown	Regional Road	crossing deficiency	driveway as kerb ramp	-33.904092	151.175913	1	-	no action	LH539	Secondary	MED	\$ -
CD171	Hutchinson Street	Annandale	Local Road	crossing deficiency	missing kerb ramp - pair	-33.875367	151.170844	1	-	install new kerb ramp - pair	LH540	Secondary	MED	\$ 5,000
CD1710	Alice Street	Newtown	Regional Road	crossing deficiency	driveway as kerb ramp	-33.903964	151.175963	1	-	no action	LH541	Secondary	MED	\$ -
CD1711	Clara Street	Newtown	Local Road	crossing deficiency	at grade crossing missing tgsi	-33.904005	151.175822	1	-	install new Tactile Ground Surface Indicators	LH542	Secondary	MED	\$ 650
CD1716	Bedford Street	Newtown	Local Road	crossing deficiency	poor kerb ramp alignment - pair	-33.897555	151.177141	1	-	install new kerb ramp - pair	LH543	Secondary	MED	\$ 5,000
CD1717	Bedford Street	Newtown	Local Road	crossing deficiency	poor kerb ramp alignment	-33.896881	151.174668	1	-	install new kerb ramp	LH544	Secondary	MED	\$ 2,500
CD1718	Bedford Street	Newtown	Local Road	crossing deficiency	misaligned kerb ramp - pair	-33.896276	151.173784	1	-	install new kerb ramp - pair	LH545	Secondary	MED	\$ 5,000
CD1719	Bedford Street	Newtown	Local Road	crossing deficiency	poor kerb ramp alignment - pair	-33.896204	151.173576	1	-	install new kerb ramp - pair	LH546	Secondary	MED	\$ 5,000
CD1720	Bedford Street	Newtown	Local Road	crossing deficiency	poor kerb ramp alignment	-33.895305	151.172	1	-	install new kerb ramp	LH547	Secondary	MED	\$ 2,500
CD1721	Edgeware Road	Newtown	State Road	crossing deficiency	poor kerb ramp alignment	-33.907966	151.174811	1	-	install new kerb ramp	LH548	Secondary	MED	\$ 2,500
CD1728	Enmore Road	Newtown	State Road	crossing deficiency	misaligned kerb ramp	-33.898671	151.174031	1	-	install new kerb ramp	LH549	Secondary	MED	\$ 2,500
CD1729	Phillip Street	Newtown	Local Road	crossing deficiency	misaligned kerb ramp	-33.898719	151.173892	1	-	install new kerb ramp	LH550	Secondary	MED	\$ 2,500
CD173	Hutchinson Street	Annandale	Local Road	crossing deficiency	misaligned kerb ramp	-33.875346	151.170738	1	-	install new kerb ramp	LH551	Secondary	MED	\$ 2,500
CD1732	Station Street	Newtown	Local Road	crossing deficiency	poor kerb ramp alignment - pair	-33.897244	151.175832	1	-	install new kerb ramp - pair	LH552	Secondary	MED	\$ 5,000
CD1734	Alice Street	Newtown	Regional Road	crossing deficiency	poor kerb ramp alignment	-33.902894	151.179366	1	-	install new kerb ramp	LH553	Secondary	MED	\$ 2,500
CD174	Kentville Avenue	Annandale	Local Road	crossing deficiency	poor kerb ramp alignment	-33.873735	151.174157	1	-	install new kerb ramp	LH554	Secondary	MED	\$ 2,500
CD1743	Sandbrooke Lane	Newtown	Local Road	crossing deficiency	misaligned kerb ramp	-33.894411	151.171971	1	-	install new kerb ramp	LH555	Secondary	MED	\$ 2,500
CD1744	Lennox Street	Newtown	Local Road	crossing deficiency	poor kerb ramp alignment	-33.895985	151.17822	1	-	install new kerb ramp	LH556	Secondary	MED	\$ 2,500
CD1745	Lennox Street	Newtown	Local Road	crossing deficiency	poor kerb ramp alignment	-33.895547	151.179734	1	-	install new kerb ramp	LH557	Secondary	MED	\$ 2,500
CD1746	Lennox Street	Newtown	Local Road	crossing deficiency	poor kerb ramp alignment	-33.895901	151.178485	1	-	install new kerb ramp	LH558	Secondary	MED	\$ 2,500
CD1750	Phillip Street	Newtown	Local Road	crossing deficiency	poor kerb ramp alignment	-33.898439	151.17394	1	-	install new kerb ramp	LH559	Secondary	MED	\$ 2,500
CD1751	Phillip Street	Newtown												



**P4909 Inner West PAMP**  
**Detailed Works Program**  
**Crossing Deficiencies**  
**6 August 2021**

Issue ID	Street	Suburb	Classification	Category	Issue	Latitude	Longitude	Quantity	Length	Recommendation	Segment ID	Segment Hierarchy	Treatment Priority	Cost
CD1758	Wells Street	Newtown	Local Road	crossing deficiency	misaligned kerb ramp	-33.906202	151.177328	1	-	install new kerb ramp	LH567	Secondary	MED	\$ 2,500
CD1759	Wells Street	Newtown	Local Road	crossing deficiency	mismatched kerb ramps	-33.906476	151.176455	1	-	install new kerb ramp	LH568	Secondary	MED	\$ 2,500
CD1760	Palace Street	Petersham	Local Road	crossing deficiency	opportunity to provide pedestrian crossing	-33.892217	151.154283	1	-	further investigation required - pedestrian crossing	LH569	Secondary	MED	\$ 10,000
CD1761	Coronation Avenue	Petersham	Local Road	crossing deficiency	poor kerb ramp alignment	-33.899697	151.155881	1	-	install new kerb ramp	LH570	Secondary	MED	\$ 2,500
CD1762	Audley Street	Petersham	Local Road	crossing deficiency	misaligned kerb ramp - pair	-33.899477	151.154484	1	-	install new kerb ramp - pair	LH571	Secondary	MED	\$ 5,000
CD1763	Audley Street	Petersham	Local Road	crossing deficiency	poor kerb ramp alignment	-33.89948	151.154562	1	-	install new kerb ramp	LH572	Secondary	MED	\$ 2,500
CD1764	Shaw Street	Petersham	Regional Road	crossing deficiency	steep kerb ramp	-33.899523	151.155501	1	-	install new kerb ramp - pair	LH573	Secondary	MED	\$ 5,000
CD1767	Brighton Street	Petersham	Local Road	crossing deficiency	missing kerb ramp	-33.892211	151.154886	1	-	install new kerb ramp	LH574	Secondary	MED	\$ 2,500
CD1768	Brighton Street	Petersham	Local Road	crossing deficiency	misaligned kerb ramp	-33.892187	151.15614	1	-	install new kerb ramp	LH575	Secondary	MED	\$ 2,500
CD1770	Brighton Street	Petersham	Local Road	crossing deficiency	misaligned refuge island	-33.89307	151.150439	1	-	re-construct refuge island	LH576	Secondary	MED	\$ 15,000
CD1771	Brighton Street	Petersham	Local Road	crossing deficiency	poor kerb ramp alignment	-33.893238	151.150431	1	-	install new kerb ramp	LH577	Secondary	MED	\$ 2,500
CD1773	Crystal Street	Petersham	Regional Road	crossing deficiency	misaligned kerb ramp	-33.894099	151.157447	1	-	install new kerb ramp	LH578	Secondary	MED	\$ 2,500
CD1774	Crystal Street	Petersham	Regional Road	crossing deficiency	poor kerb ramp alignment	-33.893926	151.157524	1	-	install new kerb ramp	LH579	Secondary	MED	\$ 2,500
CD1775	Douglas Street	Petersham	Regional Road	crossing deficiency	poor kerb ramp alignment	-33.892653	151.15795	1	-	install new kerb ramp	LH580	Secondary	MED	\$ 2,500
CD1776	Brighton Street	Petersham	Local Road	crossing deficiency	poor kerb ramp alignment	-33.89231	151.1579	1	-	install new kerb ramp	LH581	Secondary	MED	\$ 2,500
CD1777	Croydon Street	Petersham	Local Road	crossing deficiency	poor kerb ramp alignment	-33.891117	151.158341	1	-	install new kerb ramp	LH582	Secondary	MED	\$ 2,500
CD1782	Westbourne Street	Petersham	Local Road	crossing deficiency	poor kerb ramp alignment	-33.891803	151.15829	1	-	install new kerb ramp	LH583	Secondary	MED	\$ 2,500
CD1783	Frazer Street	Petersham	Regional Road	crossing deficiency	missing kerb ramp	-33.900943	151.149176	1	-	install new kerb ramp	LH584	Secondary	MED	\$ 2,500
CD1784	Jarvie Avenue	Petersham	Local Road	crossing deficiency	at grade crossing missing tgsi - pair	-33.900985	151.149583	1	-	install new Tactile Ground Surface Indicators - pair	LH585	Secondary	MED	\$ 1,300
CD1785	Frazer Street	Petersham	Regional Road	crossing deficiency	at grade crossing missing tgsi	-33.901185	151.153311	1	-	install new Tactile Ground Surface Indicators	LH586	Secondary	MED	\$ 650
CD1787	Livingstone Road	Petersham	State Road	crossing deficiency	misaligned kerb ramp	-33.899507	151.153445	1	-	install new kerb ramp	LH587	Secondary	MED	\$ 2,500
CD1788	Addison Road	Petersham	Regional Road	crossing deficiency	poor kerb ramp alignment	-33.899416	151.153636	1	-	install new kerb ramp	LH588	Secondary	MED	\$ 2,500
CD1789	Rosford Avenue	Petersham	Local Road	crossing deficiency	at grade crossing missing tgsi - pair	-33.897479	151.153493	1	-	install new Tactile Ground Surface Indicators - pair	LH589	Secondary	MED	\$ 1,300
CD180	Piper Street	Annandale	Local Road	crossing deficiency	poor kerb ramp alignment - pair	-33.878533	151.171963	1	-	install new kerb ramp - pair	LH590	Secondary	MED	\$ 5,000
CD1804	Newington Road	Petersham	Local Road	crossing deficiency	at grade crossing missing tgsi	-33.898501	151.160945	1	-	install new Tactile Ground Surface Indicators	LH591	Secondary	MED	\$ 650
CD1805	Newington Road	Petersham	Local Road	crossing deficiency	at grade crossing missing tgsi	-33.898421	151.160478	1	-	install new Tactile Ground Surface Indicators	LH592	Secondary	MED	\$ 650
CD1806	Newington Road	Petersham	Local Road	crossing deficiency	at grade crossing missing tgsi	-33.898306	151.159974	1	-	install new Tactile Ground Surface Indicators	LH593	Secondary	MED	\$ 650
CD1807	Newington Road	Petersham	Local Road	crossing deficiency	at grade crossing missing tgsi	-33.898196	151.159542	1	-	install new Tactile Ground Surface Indicators	LH594	Secondary	MED	\$ 650
CD1808	Newington Road	Petersham	Local Road	crossing deficiency	at grade crossing missing tgsi	-33.898016	151.158311	1	-	install new Tactile Ground Surface Indicators	LH595	Secondary	MED	\$ 650
CD1809	Newington Road	Petersham	Local Road	crossing deficiency	at grade crossing missing tgsi	-33.897997	151.158358	1	-	install new Tactile Ground Surface Indicators	LH596	Secondary	MED	\$ 650
CD1810	Newington Road	Petersham	Local Road	crossing deficiency	at grade crossing missing tgsi	-33.897958	151.158323	1	-	install new Tactile Ground Surface Indicators	LH597	Secondary	MED	\$ 650
CD1811	Newington Road	Petersham	Local Road	crossing deficiency	at grade crossing missing tgsi	-33.897995	151.158241	1	-	install new Tactile Ground Surface Indicators	LH598	Secondary	MED	\$ 650
CD1812	Newington Road	Petersham	Local Road	crossing deficiency	at grade crossing missing tgsi	-33.897866	151.157472	1	-	install new Tactile Ground Surface Indicators	LH599	Secondary	MED	\$ 650
CD1817	Palace Street	Petersham	Local Road	crossing deficiency	misaligned kerb ramp	-33.892104	151.154319	1	-	install new kerb ramp	LH600	Secondary	MED	\$ 2,500
CD1818	Palace Street	Petersham	Local Road	crossing deficiency	poor kerb ramp alignment - pair	-33.89086	151.154439	1	-	install new kerb ramp - pair	LH601	Secondary	MED	\$ 5,000
CD1820	Palace Street	Petersham	Local Road	crossing deficiency	missing crossing point	-33.891236	151.154323	1	-	install new kerb ramp - pair	LH602	Secondary	MED	\$ 5,000
CD1821	Palace Street	Petersham	Local Road	crossing deficiency	missing crossing point	-33.889213	151.154399	1	-	install new kerb ramp - pair	LH603	Secondary	MED	\$ 5,000
CD1824	West Street	Petersham	Regional Road	crossing deficiency	poor kerb ramp alignment	-33.889983	151.149128	1	-	install new kerb ramp	LH604	Secondary	MED	\$ 2,500
CD1825	Parramatta Road	Petersham	State Road	crossing deficiency	poor kerb ramp alignment - pair	-33.889933	151.149158	1	-	install new kerb ramp - pair	LH605	Secondary	MED	\$ 5,000
CD1826	Park Street	Petersham	Local Road	crossing deficiency	poor kerb ramp alignment - pair	-33.889829	151.149494	1	-	install new kerb ramp - pair	LH606	Secondary	MED	\$ 5,000
CD183	Hardy Street	Ashbury	Local Road	crossing deficiency	misaligned kerb ramp	-33.903046	151.125421	1	-	install new kerb ramp	LH607	Secondary	MED	\$ 2,500
CD1830	Phillip Street	Petersham	Local Road	crossing deficiency	poor kerb ramp alignment - pair	-33.887863	151.160259	1	-	install new kerb ramp - pair	LH608	Secondary	MED	\$ 5,000
CD1831	Parramatta Road	Petersham	State Road	crossing deficiency	poor kerb ramp alignment	-33.887971	151.161197	1	-	install new kerb ramp	LH609	Secondary	MED	\$ 2,500
CD1832	Railway Street	Petersham	Local Road	crossing deficiency	poor kerb ramp alignment	-33.893105	151.155924	1	-	install new kerb ramp	LH610	Secondary	MED	\$ 2,500
CD1833	Railway Street	Petersham	Local Road	crossing deficiency	poor kerb ramp alignment - pair	-33.892389	151.156166	1	-	install new kerb ramp - pair	LH611	Secondary	MED	\$ 5,000
CD1834	Railway Street	Petersham	Local Road	crossing deficiency	missing kerb ramp - pair	-33.892297	151.155997	1	-	install new kerb ramp - pair	LH612	Secondary	MED	\$ 5,000
CD1835	Railway Street	Petersham	Local Road	crossing deficiency	crossing within roundabout	-33.892246	151.156176	1	-	install new kerb ramp and reconstruct refuge island	LH613	Secondary	MED	\$ 5,000
CD1836	Chester Street	Petersham	Local Road	crossing deficiency	poor kerb ramp alignment	-33.896433	151.156633	1	-	install new kerb ramp	LH614	Secondary	MED	\$ 2,500
CD1837	Oxford Street	Petersham	Local Road	crossing deficiency	misaligned kerb ramp	-33.897579	151.155995	1	-	install new kerb ramp	LH615	Secondary	MED	\$ 2,500
CD1838	Chester Street	Petersham	Local Road	crossing deficiency	poor kerb ramp alignment	-33.896421	151.156527	1	-	install new kerb ramp	LH616	Secondary	MED	\$ 2,500
CD1839	Crystal Street	Petersham	Regional Road	crossing deficiency	poor kerb ramp alignment	-33.895605	151.156845	1	-	install new kerb ramp	LH617	Secondary	MED	\$ 2,500
CD184	Hardy Street	Ashbury	Local Road	crossing deficiency	poor kerb ramp alignment	-33.906624	151.123342	1	-	install new kerb ramp	LH618	Secondary	MED	\$ 2,500
CD1841	Shaw Street	Petersham	Regional Road	crossing deficiency	poor kerb ramp alignment - pair	-33.895781	151.156894	1	-	install new kerb ramp - pair	LH619	Secondary	MED	\$ 5,000
CD1845	Terminus Street	Petersham	Local Road	crossing deficiency	poor kerb ramp alignment	-33.893447	151.155858	1	-	install new kerb ramp	LH620	Secondary	MED	\$ 2,500
CD1847	Terminus Street	Petersham	Local Road	crossing deficiency	poor kerb ramp alignment - pair	-33.893415	151.15758	1	-	install new kerb ramp - pair	LH621	Secondary	MED	\$ 5,000
CD1848	Trafalgar Street	Petersham	Regional Road	crossing deficiency	misaligned kerb ramp	-33.894931	151.151739	1	-	install new kerb ramp	LH622	Secondary	MED	\$ 2,500
CD1852	Wardell Road	Petersham	Regional Road	crossing deficiency	missing kerb ramp	-33.900952	151.149216	1	-	install new kerb ramp	LH623	Secondary	MED	\$ 2,500
CD1853	Wardell Road	Petersham	Regional Road	crossing deficiency	misaligned kerb ramp	-33.90096	151.149125	1	-	install new kerb ramp	LH624	Secondary	MED	\$ 2,500
CD1854	Morgan Street	Petersham	Local Road	crossing deficiency	misaligned refuge island	-33.898719	151.149241	1	-	re-construct refuge island	LH625	Secondary	MED	\$ 15,000
CD1858	West Street	Petersham	Regional Road	crossing deficiency	at grade crossing missing tgsi	-33.89074	151.149006	1	-	install new Tactile Ground Surface Indicators	LH626	Secondary	MED	\$ 650
CD1859	Station Street	Petersham	Local Road	crossing deficiency	poor kerb ramp alignment	-33.890643	151.149052	1	-	install new kerb ramp	LH627	Secondary	MED	\$ 2,500
CD186	Carlton Crescent	Ashfield	Regional Road	crossing deficiency	missing crossing point	-33.892442	151.143766	1	-	modify splitter island	LH628	Secondary	MED	\$ 10,000
CD1860	York Crescent	Petersham	Local Road	crossing deficiency	missing kerb ramp	-33.893722	151.158509	1	-	install new kerb ramp	LH629	Secondary	MED	\$ 2,500
CD1862	Beattie Street	Rozelle	Local Road	crossing deficiency	at grade crossing missing tgsi	-33.860575	151.172306	1	-	install new Tactile Ground Surface Indicators	LH630	Secondary	MED	\$ 650
CD1869	Beattie Street	Rozelle	Local Road	crossing deficiency	poor kerb ramp alignment	-33.860732	151.171926	1	-	install new kerb ramp	LH631	Secondary	MED	\$ 2,500
CD1876	Denison Street	Rozelle	Local Road	crossing deficiency	poor kerb ramp alignment - pair	-33.868344	151.169217	1	-	install new kerb ramp - pair	LH632	Secondary	MED	\$ 5,000
CD1877	Denison Street	Rozelle	Local Road	crossing deficiency	poor kerb ramp alignment	-33.868314	151.169182	1	-	install new kerb ramp	LH633	Secondary	MED	\$ 2,500
CD1887	Denison Street	Rozelle	Local Road	crossing deficiency	poor kerb ramp alignment	-33.866197	151.168037	1	-	install new kerb ramp	LH634	Secondary	MED	\$ 2,500
CD1888	Denison Street	Rozelle	Local Road	crossing deficiency	poor kerb ramp alignment - pair	-33.865765	151.167858	1	-	install new kerb ramp - pair	LH635	Secondary	MED	\$ 5,000
CD1889	Denison Street	Rozelle	Local Road	crossing deficiency	poor kerb ramp alignment - pair	-33.865842	151.16798	1	-	install new kerb ramp - pair	LH636	Secondary	MED	\$ 5,000
CD1892	Evans Street	Rozelle	Local Road	crossing deficiency	poor kerb ramp alignment	-33.866998	151.169666	1	-	install new kerb ramp	LH637	Secondary	MED	\$ 2,500
CD1893	Evans Street	Rozelle	Local Road	crossing deficiency	poor kerb ramp alignment - pair	-33.867483	151.168794	1	-	install new kerb ramp - pair	LH638	Secondary	MED	\$ 5,000
CD1894	Evans Street	Rozelle	Local Road	crossing deficiency	poor kerb ramp alignment	-33.867107	151.169273	1	-	install new kerb ramp	LH639	Secondary	MED	\$ 2,500
CD1898	Gordon Street	Rozelle	State Road	crossing deficiency	poor kerb ramp alignment	-33.866045	151.17295	1	-	install new kerb ramp	LH640	Secondary	MED	\$ 2,500
CD1899	Alfred Street	Rozelle	Local Road	crossing deficiency	missing kerb ramp	-33.867861	151.172761	1	-	install new kerb ramp	LH641	Secondary	MED	\$ 2,500
CD1900	Gordon Street	Rozelle	Regional Road	crossing deficiency	poor kerb ramp alignment	-33.867723	151.172764	1	-	install new kerb ramp	LH642	Secondary	MED	\$ 2,500
CD1901	Gordon Street	Rozelle	Regional Road	crossing deficiency	at grade crossing missing tgsi	-33.867438	151.172728	1	-	install new Tactile Ground Surface Indicators	LH643	Secondary	MED	\$ 650
CD1902	Gordon Street	Rozelle	Regional Road	crossing deficiency	misaligned kerb ramp	-33.867075	151.172776	1	-	install new kerb ramp	LH644	Secondary	MED	\$ 2,500
CD1903	Quirk Street	Rozelle	Local Road	crossing deficiency	poor kerb ramp alignment - pair	-33.866994	151.17278	1	-	install new kerb ramp - pair	LH645	Secondary	MED	\$ 5,000
CD1904	Gordon Street	Rozelle	Regional Road	crossing deficiency	at grade crossing missing tgsi	-33.866642	151.172861	1	-	install new Tactile Ground Surface Indicators	LH646	Secondary	MED	\$ 650
CD1905	Prince Street	Rozelle	Local Road	crossing deficiency	poor kerb ramp alignment	-33.866485	151.172873	1	-	install new kerb ramp	LH647	Secondary	MED	\$ 2,500
CD1906	Gordon Street	Rozelle	Regional Road	crossing deficiency	at grade crossing missing tgsi	-33.866475	151.173002	1	-	install new Tactile Ground Surface Indicators	LH648	Secondary	MED	\$ 650
CD1907	Quirk Street	Rozelle	Local Road	crossing deficiency	misaligned kerb ramp	-33.866952	151.172909	1	-	install new kerb ramp	LH649	Secondary	MED	\$ 2,500
CD1908	Hornsey Street	Rozelle	Local Road	crossing deficiency	at grade crossing missing tgsi	-33.867716	151.172837	1	-	install new Tactile Ground Surface Indicators	LH650	Secondary	MED	\$ 650
CD1909	Gordon Street	Rozelle	Regional Road	crossing deficiency	at grade crossing missing tgsi	-33.868078	151.172876	1	-	install new Tactile Ground Surface Indicators	LH651	Secondary	MED	\$ 650
CD1910	Gordon Street	Rozelle	Regional Road	crossing deficiency	missing crossing point	-33.868523	151.172869	1	-	install new kerb ramp - pair	LH652	Secondary	MED	\$ 5,000
CD1912	Burt Street	Rozelle	Local Road	crossing deficiency	missing kerb ramp - pair	-33.868676	151.172437	1	-	install new kerb ramp - pair	LH653	Secondary	MED	\$ 5,000
CD1913	Gordon Street	Rozelle	Regional Road	crossing deficiency	poor kerb ramp alignment - pair	-33.868544	151.172781	1	-	install new kerb ramp - pair	LH654	Secondary	MED	\$ 5,000
CD1914	Lilyfield Road	Rozelle	Regional Road	crossing deficiency	at grade crossing missing tgsi	-33.8								



**P4909 Inner West PAMP  
Detailed Works Program  
Crossing Deficiencies  
6 August 2021**

Issue ID	Street	Suburb	Classification	Category	Issue	Latitude	Longitude	Quantity	Length	Recommendation	Segment ID	Segment Hierarchy	Treatment Priority	Cost
CD1921	Lilyfield Road	Rozelle	Regional Road	crossing deficiency	missing kerb ramp - pair	-33.869686	151.170823	1	-	install new kerb ramp - pair	LH662	Secondary	MED	\$ 5,000
CD1922	Lilyfield Road	Rozelle	Regional Road	crossing deficiency	missing crossing point - future park access	-33.869595	151.171029	1	-	install new kerb ramp - pair, new refuge island	LH663	Secondary	MED	\$ 7,000
CD1923	Lilyfield Road	Rozelle	Regional Road	crossing deficiency	missing kerb ramp - pair	-33.870848	151.17022	1	-	install new kerb ramp - pair	LH664	Secondary	MED	\$ 5,000
CD1924	Lilyfield Road	Rozelle	Regional Road	crossing deficiency	missing crossing point - future park access	-33.870985	151.170104	1	-	install new kerb ramp - pair, new refuge island	LH665	Secondary	MED	\$ 7,000
CD1929	Manning Street	Rozelle	Local Road	crossing deficiency	poor kerb ramp alignment - pair	-33.863646	151.165329	1	-	install new kerb ramp - pair	LH666	Secondary	MED	\$ 5,000
CD193	Norton Street	Ashfield	Regional Road	crossing deficiency	opportunity to provide pedestrian crossing	-33.891284	151.127931	1	-	further investigation required - pedestrian crossing	LH667	Secondary	MED	\$ 10,000
CD1930	Manning Street	Rozelle	Local Road	crossing deficiency	poor kerb ramp alignment	-33.864216	151.16562	1	-	install new kerb ramp	LH668	Secondary	MED	\$ 2,500
CD1931	Manning Street	Rozelle	Local Road	crossing deficiency	missing kerb ramp	-33.865215	151.166302	1	-	install new kerb ramp	LH669	Secondary	MED	\$ 2,500
CD1932	Mullens Street	Rozelle	Regional Road	crossing deficiency	at grade crossing missing tgsi - pair	-33.863946	151.176639	1	-	install new Tactile Ground Surface Indicators - pair	LH670	Secondary	MED	\$ 1,300
CD1933	Mullens Street	Rozelle	Regional Road	crossing deficiency	poor kerb ramp alignment	-33.864031	151.176778	1	-	install new kerb ramp	LH671	Secondary	MED	\$ 2,500
CD1934	Mansfield street	Rozelle	Local Road	crossing deficiency	missing kerb ramp	-33.86416	151.176741	1	-	install new kerb ramp	LH672	Secondary	MED	\$ 2,500
CD1935	Mullens Street	Rozelle	Local Road	crossing deficiency	missing kerb ramp - pair	-33.863082	151.176432	1	-	install new kerb ramp - pair	LH673	Secondary	MED	\$ 5,000
CD1938	Mullens Street	Rozelle	Regional Road	crossing deficiency	at grade crossing missing tgsi - pair	-33.863404	151.176531	1	-	install new Tactile Ground Surface Indicators - pair	LH674	Secondary	MED	\$ 1,300
CD1939	Robert Street	Rozelle	Regional Road	crossing deficiency	narrow kerb ramp - pair	-33.866163	151.176516	1	-	install new kerb ramp - pair	LH675	Secondary	MED	\$ 5,000
CD194	Norton Street	Ashfield	Regional Road	crossing deficiency	opportunity to provide pedestrian crossing	-33.891444	151.130048	1	-	further investigation required - pedestrian crossing	LH676	Secondary	MED	\$ 10,000
CD1940	Crescent Street	Rozelle	Local Road	crossing deficiency	poor kerb ramp alignment - pair	-33.866634	151.175495	1	-	install new kerb ramp - pair	LH677	Secondary	MED	\$ 5,000
CD1943	Terry Street	Rozelle	Local Road	crossing deficiency	poor kerb ramp alignment - pair	-33.861641	151.166483	1	-	install new kerb ramp - pair	LH678	Secondary	MED	\$ 5,000
CD1945	Terry Street	Rozelle	Local Road	crossing deficiency	narrow refuge island	-33.86069	151.169973	1	-	install new refuge island	LH679	Secondary	MED	\$ 15,000
CD1946	Terry Street	Rozelle	Local Road	crossing deficiency	missing kerb ramp	-33.860664	151.169954	1	-	install new kerb ramp	LH680	Secondary	MED	\$ 2,500
CD1947	Terry Street	Rozelle	Local Road	crossing deficiency	missing kerb ramp - pair	-33.860355	151.170337	1	-	install new kerb ramp - pair	LH681	Secondary	MED	\$ 5,000
CD1948	Terry Street	Rozelle	Local Road	crossing deficiency	poor kerb ramp alignment	-33.858863	151.171122	1	-	install new kerb ramp	LH682	Secondary	MED	\$ 2,500
CD1949	Terry Street	Rozelle	Local Road	crossing deficiency	missing kerb ramp	-33.85877	151.171152	1	-	install new kerb ramp	LH683	Secondary	MED	\$ 2,500
CD195	Queen Street	Ashfield	Local Road	crossing deficiency	opportunity to provide pedestrian crossing	-33.892005	151.127878	1	-	further investigation required - pedestrian crossing	LH684	Secondary	MED	\$ 10,000
CD1950	Terry Street	Rozelle	Local Road	crossing deficiency	missing kerb ramp - pair	-33.860453	151.170348	1	-	install new kerb ramp - pair	LH685	Secondary	MED	\$ 5,000
CD1952	Robert Street	Rozelle	Regional Road	crossing deficiency	at grade crossing missing tgsi	-33.866745	151.175269	1	-	install new Tactile Ground Surface Indicators	LH686	Secondary	MED	\$ 650
CD1956	Crystal Lane	Rozelle	Local Road	crossing deficiency	poor kerb ramp alignment - pair	-33.862043	151.167416	1	-	install new kerb ramp - pair	LH687	Secondary	MED	\$ 5,000
CD1958	Maney Street	Rozelle	Local Road	crossing deficiency	poor kerb ramp alignment	-33.866143	151.173754	1	-	install new kerb ramp	LH688	Secondary	MED	\$ 2,500
CD1959	Hartley Street	Rozelle	Local Road	crossing deficiency	poor kerb ramp alignment - pair	-33.865877	151.173263	1	-	install new kerb ramp - pair	LH689	Secondary	MED	\$ 5,000
CD1960	Robert Street	Rozelle	Regional Road	crossing deficiency	poor kerb ramp alignment	-33.866964	151.175467	1	-	install new kerb ramp	LH690	Secondary	MED	\$ 2,500
CD1966	Loughlin Street	Rozelle	Local Road	crossing deficiency	poor kerb ramp alignment - pair	-33.866075	151.174188	1	-	install new kerb ramp - pair	LH691	Secondary	MED	\$ 5,000
CD1967	Lilyfield Road	Rozelle	Regional Road	crossing deficiency	poor kerb ramp alignment	-33.868327	151.175977	1	-	install new kerb ramp	LH692	Secondary	MED	\$ 2,500
CD1968	Victoria Road	Rozelle	State Road	crossing deficiency	missing crossing point	-33.867011	151.175164	1	-	install new kerb ramp - pair	LH693	Secondary	MED	\$ 5,000
CD1971	Campbell Street	St Peters	Regional Road	crossing deficiency	poor kerb ramp alignment	-33.911797	151.177657	1	-	install new kerb ramp	LH694	Secondary	MED	\$ 2,500
CD1973	Church Street	St Peters	Local Road	crossing deficiency	poor kerb ramp alignment	-33.912782	151.178077	1	-	install new kerb ramp	LH695	Secondary	MED	\$ 2,500
CD1974	Church Street	St Peters	Local Road	crossing deficiency	missing crossing point	-33.913402	151.177459	1	-	install new kerb ramp - pair	LH696	Secondary	MED	\$ 5,000
CD1975	Church Street	St Peters	Local Road	crossing deficiency	poor kerb ramp alignment - pair	-33.91218	151.178576	1	-	install new kerb ramp - pair	LH697	Secondary	MED	\$ 5,000
CD1981	Sutherland Street	St Peters	Local Road	crossing deficiency	misaligned kerb ramp - pair	-33.916619	151.172659	1	-	install new kerb ramp - pair	LH698	Secondary	MED	\$ 5,000
CD1982	Frederick Street	St Peters	Local Road	crossing deficiency	misaligned kerb ramp - pair	-33.917063	151.172033	1	-	install new kerb ramp - pair	LH699	Secondary	MED	\$ 5,000
CD1983	Talbot Street	St Peters	Local Road	crossing deficiency	poor kerb ramp alignment - pair	-33.919858	151.168754	1	-	install new kerb ramp - pair	LH700	Secondary	MED	\$ 5,000
CD1984	Princes Highway	St Peters	State Road	crossing deficiency	poor kerb ramp alignment - pair	-33.919255	151.16939	1	-	install new kerb ramp - pair	LH701	Secondary	MED	\$ 5,000
CD1985	Princes Highway	St Peters	State Road	crossing deficiency	poor kerb ramp alignment - pair	-33.918086	151.170921	1	-	install new kerb ramp - pair	LH702	Secondary	MED	\$ 5,000
CD1986	Princes Highway	St Peters	State Road	crossing deficiency	missing kerb ramp - pair	-33.917498	151.171715	1	-	install new kerb ramp - pair	LH703	Secondary	MED	\$ 5,000
CD1987	Princes Highway	St Peters	State Road	crossing deficiency	missing crossing point	-33.915577	151.174383	1	-	install new kerb ramp - pair	LH704	Secondary	MED	\$ 5,000
CD1988	Canal Road	St Peters	State Road	crossing deficiency	poor kerb ramp alignment - pair	-33.915624	151.174663	1	-	install new kerb ramp - pair	LH705	Secondary	MED	\$ 5,000
CD1989	Princes Highway	St Peters	State Road	crossing deficiency	poor kerb ramp alignment - pair	-33.915554	151.174815	1	-	install new kerb ramp - pair	LH706	Secondary	MED	\$ 5,000
CD1990	Mary Street	St Peters	Local Road	crossing deficiency	poor kerb ramp alignment - pair	-33.915454	151.174502	1	-	install new kerb ramp - pair	LH707	Secondary	MED	\$ 5,000
CD1991	Alfred Street	St Peters	Local Road	crossing deficiency	poor kerb ramp alignment - pair	-33.915771	151.173918	1	-	install new kerb ramp - pair	LH708	Secondary	MED	\$ 5,000
CD2	Annandale Street	Annandale	Local Road	crossing deficiency	at grade crossing missing tgsi	-33.88697	151.166512	1	-	install new Tactile Ground Surface Indicators	LH709	Secondary	MED	\$ 650
CD2004	St Peters Street	St Peters	Local Road	crossing deficiency	missing crossing point	-33.912864	151.176709	1	-	install new kerb ramp - pair	LH710	Secondary	MED	\$ 5,000
CD2005	Sutherland Street	St Peters	Local Road	crossing deficiency	poor kerb ramp alignment	-33.914086	151.169965	1	-	install new kerb ramp	LH711	Secondary	MED	\$ 2,500
CD2006	Grove Street	St Peters	Local Road	crossing deficiency	poor kerb ramp alignment	-33.913505	151.170742	1	-	install new kerb ramp	LH712	Secondary	MED	\$ 2,500
CD2008	Salisbury Lane	Stanmore	Local Road	crossing deficiency	poor kerb ramp alignment	-33.890905	151.170547	1	-	install new kerb ramp	LH713	Secondary	MED	\$ 2,500
CD2015	Stanley Street	Stanmore	Local Road	crossing deficiency	poor kerb ramp alignment	-33.893142	151.15942	1	-	install new kerb ramp	LH714	Secondary	MED	\$ 2,500
CD202	Alt Street	Ashfield	Local Road	crossing deficiency	poor kerb ramp alignment - pair	-33.879412	151.131048	1	-	install new kerb ramp - pair	LH715	Secondary	MED	\$ 5,000
CD2020	Gordon Crescent	Stanmore	Local Road	crossing deficiency	poor kerb ramp alignment - pair	-33.894389	151.161218	1	-	install new kerb ramp - pair	LH716	Secondary	MED	\$ 5,000
CD2021	Gordon Crescent	Stanmore	Local Road	crossing deficiency	poor kerb ramp alignment	-33.893878	151.15933	1	-	install new kerb ramp	LH717	Secondary	MED	\$ 2,500
CD2026	Harrow Road	Stanmore	Local Road	crossing deficiency	missing kerb ramp	-33.896372	151.170757	1	-	install new kerb ramp	LH718	Secondary	MED	\$ 2,500
CD2027	Merchant Street	Stanmore	Local Road	crossing deficiency	missing kerb ramp - pair	-33.897108	151.166888	1	-	install new kerb ramp - pair	LH719	Secondary	MED	\$ 5,000
CD2028	Merchant Street	Stanmore	Local Road	crossing deficiency	poor kerb ramp alignment	-33.897108	151.166772	1	-	install new kerb ramp	LH720	Secondary	MED	\$ 2,500
CD2029	Merchant Street	Stanmore	Local Road	crossing deficiency	missing kerb ramp	-33.896971	151.16683	1	-	install new kerb ramp	LH721	Secondary	MED	\$ 2,500
CD203	Alt Street	Ashfield	Local Road	crossing deficiency	at grade crossing missing tgsi - pair	-33.883402	151.124342	1	-	install new Tactile Ground Surface Indicators - pair	LH722	Secondary	MED	\$ 1,300
CD2030	Merchant Street	Stanmore	Local Road	crossing deficiency	missing kerb ramp	-33.897048	151.166705	1	-	install new kerb ramp	LH723	Secondary	MED	\$ 2,500
CD2031	Merchant Street	Stanmore	Local Road	crossing deficiency	raised kerb ramp lip	-33.896077	151.167343	1	-	install new kerb ramp	LH724	Secondary	MED	\$ 2,500
CD2032	Merchant Street	Stanmore	Local Road	crossing deficiency	missing kerb ramp	-33.897299	151.166573	1	-	install new kerb ramp	LH725	Secondary	MED	\$ 2,500
CD204	Alt Street	Ashfield	Local Road	crossing deficiency	at grade crossing missing tgsi - pair	-33.882725	151.124937	1	-	install new Tactile Ground Surface Indicators - pair	LH726	Secondary	MED	\$ 1,300
CD2041	Parramatta Road	Stanmore	State Road	crossing deficiency	poor kerb ramp alignment - pair	-33.888189	151.165005	1	-	install new kerb ramp - pair	LH727	Secondary	MED	\$ 5,000
CD2042	Bridge Road	Stanmore	Regional Road	crossing deficiency	poor kerb ramp alignment - pair	-33.887727	151.171561	1	-	install new kerb ramp - pair	LH728	Secondary	MED	\$ 5,000
CD205	Alt Street	Ashfield	Local Road	crossing deficiency	missing crossing point	-33.882622	151.124953	1	-	install new kerb ramp - pair	LH729	Secondary	MED	\$ 5,000
CD2054	Railway Avenue	Stanmore	Local Road	crossing deficiency	misaligned refuge island	-33.893778	151.167464	1	-	re-construct refuge island	LH730	Secondary	MED	\$ 15,000
CD206	Alt Street	Ashfield	Local Road	crossing deficiency	at grade crossing missing tgsi - pair	-33.882321	151.125207	1	-	install new Tactile Ground Surface Indicators - pair	LH731	Secondary	MED	\$ 1,300
CD2062	Durham Street	Stanmore	Local Road	crossing deficiency	poor kerb ramp alignment	-33.891683	151.168495	1	-	install new kerb ramp	LH732	Secondary	MED	\$ 2,500
CD2063	Salisbury Road	Stanmore	Regional Road	crossing deficiency	poor kerb ramp alignment	-33.891245	151.170413	1	-	install new kerb ramp	LH733	Secondary	MED	\$ 2,500
CD2065	Merchant Street	Stanmore	Local Road	crossing deficiency	steep kerb ramp - pair	-33.897656	151.16647	1	-	install new kerb ramp	LH734	Secondary	MED	\$ 2,500
CD2066	Stanmore Road	Stanmore	State Road	crossing deficiency	misaligned kerb ramp	-33.897611	151.16634	1	-	install new kerb ramp	LH735	Secondary	MED	\$ 2,500
CD2071	Drynan Street	Summer Hill	Local Road	crossing deficiency	opportunity to provide pedestrian crossing	-33.893565	151.132904	1	-	further investigation required - pedestrian crossing	LH736	Secondary	MED	\$ 10,000
CD2072	Smith Street	Summer Hill	Local Road	crossing deficiency	opportunity to provide pedestrian crossing	-33.892707	151.141805	1	-	further investigation required - pedestrian crossing	LH737	Secondary	MED	\$ 10,000
CD2073	Carlton Crescent	Summer Hill	Regional Road	crossing deficiency	poor kerb ramp alignment - pair	-33.889753	151.131646	1	-	install new kerb ramp - pair	LH738	Secondary	MED	\$ 5,000
CD2077	Carlton Crescent	Summer Hill	Regional Road	crossing deficiency	raised kerb ramp lip - pair	-33.891733	151.142156	1	-	install new kerb ramp - pair	LH739	Secondary	MED	\$ 5,000
CD2078	Carlton Crescent	Summer Hill	Regional Road	crossing deficiency	missing crossing point	-33.892465	151.14378	1	-	install new kerb ramp - pair	LH740	Secondary	MED	\$ 5,000
CD2080	Flour Mill Way	Summer Hill	Local Road	crossing deficiency	at grade crossing missing tgsi	-33.892914	151.142347	1	-	install new Tactile Ground Surface Indicators	LH741	Secondary	MED	\$ 650
CD2081	Frenchs Lane	Summer Hill	Local Road	crossing deficiency	poor kerb ramp alignment - pair	-33.89746	151.144604	1	-	install new kerb ramp - pair	LH742	Secondary	MED	\$ 5,000
CD2083	Grosvenor Crescent	Summer Hill	Local Road	crossing deficiency	missing crossing point	-33.892461	151.144	1	-	install new kerb ramp - pair	LH743	Secondary	MED	\$ 5,000
CD2085	Henson Street	Summer Hill	Local Road	crossing deficiency	poor kerb ramp alignment - pair	-33.896381	151.134678	1	-	install new kerb ramp - pair	LH744	Secondary	MED	\$ 5,000
CD2086	Herbert Street	Summer Hill	Local Road	crossing deficiency	missing kerb ramp - pair	-33.896337	151.134492	1	-	install new kerb ramp - pair	LH745	Secondary	MED	\$ 5,000
CD2087	Herbert Street	Summer Hill	Local Road	crossing deficiency	poor kerb ramp alignment - pair	-33.896357	151.133569	1	-	install new kerb ramp - pair	LH746	Secondary	MED	\$ 5,000
CD2089	James Street	Summer Hill	Local Road	crossing deficiency	poor kerb ramp alignment - pair	-33.897295	151.134558	1	-	install new kerb ramp - pair	LH747	Secondary	MED	\$ 5,000
CD2090	James Street	Summer Hill	Local Road	crossing deficiency	poor kerb ramp alignment - pair	-33.897406	151.135881	1	-	install new kerb ramp - pair	LH748	Secondary	MED	\$ 5,000
CD2092	Junction Road	Summer Hill	Local Road	crossing deficiency	poor kerb ramp alignment - pair	-33.894977	151.132434	1	-	install new kerb ramp - pair	LH749	Secondary	MED	\$ 5,000
CD2093	Junction Road	Summer Hill												



**P4909 Inner West PAMP  
Detailed Works Program  
Crossing Deficiencies  
6 August 2021**

Issue ID	Street	Suburb	Classification	Category	Issue	Latitude	Longitude	Quantity	Length	Recommendation	Segment ID	Segment Hierarchy	Treatment Priority	Cost
CD2100	Junction Road	Summer Hill	Local Road	crossing deficiency	poor kerb ramp alignment - pair	-33.895341	151.136659	1	-	install new kerb ramp - pair	LH757	Secondary	MED	\$ 5,000
CD2102	Oaklands Avenue	Summer Hill	Local Road	crossing deficiency	poor kerb ramp alignment - pair	-33.888194	151.135129	1	-	install new kerb ramp - pair	LH758	Secondary	MED	\$ 5,000
CD2103	Kensington Road	Summer Hill	Local Road	crossing deficiency	long crossing	-33.886852	151.137915	1	-	install kerb blisters/ build outs	LH759	Secondary	MED	\$ 10,000
CD2104	Grosvenor Crescent	Summer Hill	Local Road	crossing deficiency	poor kerb ramp alignment - pair	-33.889419	151.132474	1	-	install new kerb ramp - pair	LH760	Secondary	MED	\$ 5,000
CD2106	Nowranie Street	Summer Hill	Local Road	crossing deficiency	poor kerb ramp alignment - pair	-33.892396	151.138806	1	-	install new kerb ramp - pair	LH761	Secondary	MED	\$ 5,000
CD2107	Nowranie Street	Summer Hill	Local Road	crossing deficiency	at grade crossing missing tgsi - pair	-33.89426	151.138754	1	-	install new Tactile Ground Surface Indicators - pair	LH762	Secondary	MED	\$ 1,300
CD2108	Nowranie Street	Summer Hill	Local Road	crossing deficiency	poor kerb ramp alignment - pair	-33.895477	151.138597	1	-	install new kerb ramp - pair	LH763	Secondary	MED	\$ 5,000
CD2109	Nowranie Street	Summer Hill	Local Road	crossing deficiency	poor kerb ramp alignment - pair	-33.8935	151.138692	1	-	install new kerb ramp - pair	LH764	Secondary	MED	\$ 5,000
CD2119	Parramatta Road	Summer Hill	State Road	crossing deficiency	missing kerb ramp	-33.887664	151.141804	1	-	install new kerb ramp	LH765	Secondary	MED	\$ 2,500
CD2122	Prospect Road	Summer Hill	Local Road	crossing deficiency	at grade crossing missing tgsi - pair	-33.890463	151.132263	1	-	install new Tactile Ground Surface Indicators - pair	LH766	Secondary	MED	\$ 1,300
CD2123	Prospect Road	Summer Hill	Local Road	crossing deficiency	poor kerb ramp alignment - pair	-33.88983	151.132295	1	-	install new kerb ramp - pair	LH767	Secondary	MED	\$ 5,000
CD2124	Prospect Road	Summer Hill	Local Road	crossing deficiency	poor kerb ramp alignment	-33.89353	151.132342	1	-	install new kerb ramp	LH768	Secondary	MED	\$ 2,500
CD2125	Prospect Road	Summer Hill	Local Road	crossing deficiency	poor kerb ramp alignment - pair	-33.89345	151.132477	1	-	install new kerb ramp - pair	LH769	Secondary	MED	\$ 5,000
CD2126	Prospect Road	Summer Hill	Local Road	crossing deficiency	poor kerb ramp alignment - pair	-33.898784	151.132216	1	-	install new kerb ramp - pair	LH770	Secondary	MED	\$ 5,000
CD2128	Prospect Road	Summer Hill	Local Road	crossing deficiency	poor kerb ramp alignment - pair	-33.896284	151.132403	1	-	install new kerb ramp - pair	LH771	Secondary	MED	\$ 5,000
CD2129	Prospect Road	Summer Hill	Local Road	crossing deficiency	poor kerb ramp alignment - pair	-33.897966	151.132207	1	-	install new kerb ramp - pair	LH772	Secondary	MED	\$ 5,000
CD2133	Smith Street	Summer Hill	Local Road	crossing deficiency	missing kerb ramp	-33.891694	151.136315	1	-	install new kerb ramp	LH773	Secondary	MED	\$ 2,500
CD2136	Smith Street	Summer Hill	Local Road	crossing deficiency	missing kerb ramp - pair	-33.891818	151.138099	1	-	install new kerb ramp - pair	LH774	Secondary	MED	\$ 5,000
CD2137	Smith Street	Summer Hill	Local Road	crossing deficiency	at grade crossing missing tgsi - pair	-33.892043	151.138786	1	-	install new Tactile Ground Surface Indicators - pair	LH775	Secondary	MED	\$ 1,300
CD2138	Smith Street	Summer Hill	Local Road	crossing deficiency	poor kerb ramp alignment - pair	-33.892384	151.140438	1	-	install new kerb ramp - pair	LH776	Secondary	MED	\$ 5,000
CD2139	Smith Street	Summer Hill	Local Road	crossing deficiency	poor kerb ramp alignment - pair	-33.892614	151.141703	1	-	install new kerb ramp - pair	LH777	Secondary	MED	\$ 5,000
CD2140	Smith Street	Summer Hill	Local Road	crossing deficiency	missing kerb ramp - pair	-33.892496	151.143564	1	-	install new kerb ramp - pair	LH778	Secondary	MED	\$ 5,000
CD2141	Smith Street	Summer Hill	Local Road	crossing deficiency	poor kerb ramp alignment - pair	-33.892822	151.14172	1	-	install new kerb ramp - pair	LH779	Secondary	MED	\$ 5,000
CD2142	Smith Street	Summer Hill	Local Road	crossing deficiency	poor kerb ramp alignment - pair	-33.892592	151.140856	1	-	install new kerb ramp - pair	LH780	Secondary	MED	\$ 5,000
CD2143	Smith Street	Summer Hill	Local Road	crossing deficiency	poor kerb ramp alignment - pair	-33.892374	151.139908	1	-	install new kerb ramp - pair	LH781	Secondary	MED	\$ 5,000
CD2144	Smith Street	Summer Hill	Local Road	crossing deficiency	poor kerb ramp alignment - pair	-33.892089	151.138894	1	-	install new kerb ramp - pair	LH782	Secondary	MED	\$ 5,000
CD2145	Smith Street	Summer Hill	Local Road	crossing deficiency	missing kerb ramp - pair	-33.891623	151.134807	1	-	install new kerb ramp - pair	LH783	Secondary	MED	\$ 5,000
CD2146	Smith Street	Summer Hill	Local Road	crossing deficiency	missing kerb ramp - pair	-33.891707	151.133503	1	-	install new kerb ramp - pair	LH784	Secondary	MED	\$ 5,000
CD2147	Smith Street	Summer Hill	Local Road	crossing deficiency	at grade crossing missing tgsi - pair	-33.8917	151.13323	1	-	install new Tactile Ground Surface Indicators - pair	LH785	Secondary	MED	\$ 1,300
CD2148	Smith Street	Summer Hill	Local Road	crossing deficiency	poor kerb ramp alignment - pair	-33.89178	151.132522	1	-	install new kerb ramp - pair	LH786	Secondary	MED	\$ 5,000
CD2149	Smith Street	Summer Hill	Local Road	crossing deficiency	poor kerb ramp alignment - pair	-33.891806	151.133624	1	-	install new kerb ramp - pair	LH787	Secondary	MED	\$ 5,000
CD2150	Smith Street	Summer Hill	Local Road	crossing deficiency	long crossing	-33.892086	151.138857	1	-	install kerb extension	LH788	Secondary	MED	\$ 10,000
CD2154	Burrows Avenue	Sydenham	Local Road	crossing deficiency	poor kerb ramp alignment - pair	-33.915074	151.166493	1	-	install new kerb ramp - pair	LH789	Secondary	MED	\$ 5,000
CD2156	George Street	Sydenham	Local Road	crossing deficiency	at grade crossing missing tgsi - pair	-33.914601	151.167272	1	-	install new Tactile Ground Surface Indicators - pair	LH790	Secondary	MED	\$ 1,300
CD2159	Burrows Avenue	Sydenham	Local Road	crossing deficiency	poor kerb ramp alignment	-33.915007	151.166175	1	-	install new kerb ramp	LH791	Secondary	MED	\$ 2,500
CD2160	Belmore Street	Sydenham	Local Road	crossing deficiency	poor kerb ramp alignment	-33.920181	151.16792	1	-	install new kerb ramp	LH792	Secondary	MED	\$ 2,500
CD2161	Park Road	Sydenham	Local Road	crossing deficiency	misaligned kerb ramp	-33.919664	151.16861	1	-	install new kerb ramp	LH793	Secondary	MED	\$ 2,500
CD2162	Yelverton Street	Sydenham	Local Road	crossing deficiency	poor kerb ramp alignment - pair	-33.91749	151.171341	1	-	install new kerb ramp - pair	LH794	Secondary	MED	\$ 5,000
CD2163	George Street	Sydenham	Local Road	crossing deficiency	misaligned kerb ramp - pair	-33.918021	151.170721	1	-	install new kerb ramp - pair	LH795	Secondary	MED	\$ 5,000
CD2165	Railway Road	Sydenham	State Road	crossing deficiency	poor kerb ramp alignment - pair	-33.919086	151.169292	1	-	install new kerb ramp - pair	LH796	Secondary	MED	\$ 5,000
CD2166	Railway Road	Sydenham	State Road	crossing deficiency	poor kerb ramp alignment - pair	-33.919184	151.169188	1	-	install new kerb ramp - pair	LH797	Secondary	MED	\$ 5,000
CD2167	Belmore Street	Sydenham	Local Road	crossing deficiency	poor kerb ramp alignment - pair	-33.920195	151.16791	1	-	install new kerb ramp - pair	LH798	Secondary	MED	\$ 5,000
CD2172	Gannon Street	Tempe	Local Road	crossing deficiency	poor kerb ramp alignment - pair	-33.924783	151.159867	1	-	install new kerb ramp - pair	LH799	Secondary	MED	\$ 5,000
CD2173	Gannon Street	Tempe	Local Road	crossing deficiency	misaligned kerb ramp	-33.923643	151.157903	1	-	install new kerb ramp	LH800	Secondary	MED	\$ 2,500
CD2174	Gannon Street	Tempe	Local Road	crossing deficiency	steep kerb ramp	-33.92325	151.157321	1	-	install new kerb ramp - pair	LH801	Secondary	MED	\$ 5,000
CD2175	Griffiths Street	Tempe	Local Road	crossing deficiency	poor kerb ramp alignment	-33.924748	151.156844	1	-	install new kerb ramp	LH802	Secondary	MED	\$ 2,500
CD2176	Griffiths Street	Tempe	Local Road	crossing deficiency	at grade crossing missing tgsi	-33.924132	151.156971	1	-	install new Tactile Ground Surface Indicators	LH803	Secondary	MED	\$ 650
CD2177	Gannon Street	Tempe	Local Road	crossing deficiency	poor kerb ramp alignment	-33.925033	151.160356	1	-	install new kerb ramp	LH804	Secondary	MED	\$ 2,500
CD2182	Samuel Street	Tempe	Local Road	crossing deficiency	poor kerb ramp alignment	-33.92094	151.166501	1	-	install new kerb ramp	LH805	Secondary	MED	\$ 2,500
CD2183	Terry Street	Tempe	Local Road	crossing deficiency	poor kerb ramp alignment	-33.920473	151.167509	1	-	install new kerb ramp	LH806	Secondary	MED	\$ 2,500
CD2184	Princes Highway	Tempe	State Road	crossing deficiency	poor kerb ramp alignment - pair	-33.920502	151.16772	1	-	install new kerb ramp - pair	LH807	Secondary	MED	\$ 5,000
CD2185	Terry Street	Tempe	Local Road	crossing deficiency	poor kerb ramp alignment - pair	-33.920456	151.167503	1	-	install new kerb ramp - pair	LH808	Secondary	MED	\$ 5,000
CD2186	Terry Street	Tempe	Local Road	crossing deficiency	poor kerb ramp alignment - pair	-33.920534	151.16733	1	-	install new kerb ramp - pair	LH809	Secondary	MED	\$ 5,000
CD2187	Lymerston Street	Tempe	Local Road	crossing deficiency	poor kerb ramp alignment - pair	-33.921107	151.165531	1	-	install new kerb ramp - pair	LH810	Secondary	MED	\$ 5,000
CD2188	Foreman Street	Tempe	Local Road	crossing deficiency	poor kerb ramp alignment - pair	-33.922104	151.16369	1	-	install new kerb ramp - pair	LH811	Secondary	MED	\$ 5,000
CD2190	Princes Highway	Tempe	State Road	crossing deficiency	poor kerb ramp alignment - pair	-33.923308	151.162371	1	-	install new kerb ramp - pair	LH812	Secondary	MED	\$ 5,000
CD2195	Bellevue Street	Tempe	Local Road	crossing deficiency	poor kerb ramp alignment - pair	-33.920626	151.167628	1	-	install new kerb ramp - pair	LH813	Secondary	MED	\$ 5,000
CD2196	Station Street West	Tempe	Local Road	crossing deficiency	misaligned kerb ramp - pair	-33.925848	151.159681	1	-	install new kerb ramp - pair	LH814	Secondary	MED	\$ 5,000
CD22	Pyrmont Bridge Road	Annandale	State Road	crossing deficiency	missing kerb ramp	-33.887268	151.173694	1	-	install new kerb ramp	LH815	Secondary	MED	\$ 2,500
CD2200	Station Street West	Tempe	Local Road	crossing deficiency	poor kerb ramp alignment - pair	-33.925714	151.159408	1	-	install new kerb ramp - pair	LH816	Secondary	MED	\$ 5,000
CD2201	Hart Street	Tempe	Local Road	crossing deficiency	poor kerb ramp alignment - pair	-33.925374	151.160182	1	-	install new kerb ramp - pair	LH817	Secondary	MED	\$ 5,000
CD2202	Unwinds Bridge Road	Tempe	Local Road	crossing deficiency	poor kerb ramp alignment - pair	-33.922385	151.157902	1	-	install new kerb ramp - pair	LH818	Secondary	MED	\$ 5,000
CD2203	Richardson Crescent	Tempe	Regional Road	crossing deficiency	poor kerb ramp alignment - pair	-33.922288	151.158039	1	-	install new kerb ramp - pair	LH819	Secondary	MED	\$ 5,000
CD2204	Union Street	Tempe	Local Road	crossing deficiency	at grade crossing missing tgsi	-33.92163	151.160547	1	-	install new Tactile Ground Surface Indicators	LH820	Secondary	MED	\$ 650
CD2205	Union Street	Tempe	Local Road	crossing deficiency	poor kerb ramp alignment	-33.921885	151.160889	1	-	install new kerb ramp	LH821	Secondary	MED	\$ 2,500
CD2206	Union Street	Tempe	Local Road	crossing deficiency	at grade crossing missing tgsi	-33.921168	151.159963	1	-	install new Tactile Ground Surface Indicators	LH822	Secondary	MED	\$ 650
CD2207	Unwins Bridge Road	Tempe	Regional Road	crossing deficiency	misaligned kerb ramp	-33.920345	151.160854	1	-	install new kerb ramp	LH823	Secondary	MED	\$ 2,500
CD227	Carlton Crescent	Ashfield	Regional Road	crossing deficiency	poor kerb ramp alignment - pair	-33.88697	151.131654	1	-	install new kerb ramp - pair	LH824	Secondary	MED	\$ 5,000
CD23	Pyrmont Bridge Road	Annandale	State Road	crossing deficiency	missing kerb ramp - pair	-33.887265	151.173584	1	-	install new kerb ramp - pair	LH825	Secondary	MED	\$ 5,000
CD235	Church Street	Ashfield	Local Road	crossing deficiency	at grade crossing missing tgsi - pair	-33.879462	151.125967	1	-	install new Tactile Ground Surface Indicators - pair	LH826	Secondary	MED	\$ 1,300
CD238	Clissold Street	Ashfield	Local Road	crossing deficiency	poor kerb ramp alignment - pair	-33.895787	151.13099	1	-	install new kerb ramp - pair	LH827	Secondary	MED	\$ 5,000
CD24	Annandale Street	Annandale	Local Road	crossing deficiency	poor kerb ramp construction	-33.884754	151.167648	1	-	install new kerb ramp	LH828	Secondary	MED	\$ 2,500
CD241	Clissold Street	Ashfield	Local Road	crossing deficiency	poor kerb ramp alignment - pair	-33.895868	151.131129	1	-	install new kerb ramp - pair	LH829	Secondary	MED	\$ 5,000
CD242	Clissold Street	Ashfield	Local Road	crossing deficiency	at grade crossing missing tgsi - pair	-33.895844	151.130406	1	-	install new Tactile Ground Surface Indicators - pair	LH830	Secondary	MED	\$ 1,300
CD243	Clissold Street	Ashfield	Local Road	crossing deficiency	misaligned kerb ramp	-33.895727	151.12976	1	-	install new kerb ramp	LH831	Secondary	MED	\$ 2,500
CD244	Clissold Street	Ashfield	Local Road	crossing deficiency	poor kerb ramp alignment - pair	-33.895571	151.127487	1	-	install new kerb ramp - pair	LH832	Secondary	MED	\$ 5,000
CD245	Clissold Street	Ashfield	Local Road	crossing deficiency	misaligned refuge island	-33.89563	151.127516	1	-	re-construct refuge island	LH833	Secondary	MED	\$ 15,000
CD246	Clissold Street	Ashfield	Local Road	crossing deficiency	poor kerb ramp alignment - pair	-33.895601	151.127633	1	-	install new kerb ramp - pair	LH834	Secondary	MED	\$ 5,000
CD247	Clissold Street	Ashfield	Local Road	crossing deficiency	poor kerb ramp alignment - pair	-33.895654	151.128633	1	-	install new kerb ramp - pair	LH835	Secondary	MED	\$ 5,000
CD248	Clissold Street	Ashfield	Local Road	crossing deficiency	at grade crossing missing tgsi	-33.895575	151.128873	1	-	install new Tactile Ground Surface Indicators	LH836	Secondary	MED	\$ 650
CD25	Johnston Street	Annandale	State Road	crossing deficiency	poor kerb ramp alignment	-33.887841	151.167965	1	-	install new kerb ramp	LH837	Secondary	MED	\$ 2,500
CD26	Parramatta Road	Annandale	State Road	crossing deficiency	poor kerb ramp alignment - pair	-33.88812	151.164827	1	-	install new kerb ramp - pair	LH838	Secondary	MED	\$ 5,000
CD260	Benalla Avenue	Ashfield	Local Road	crossing deficiency	poor kerb ramp alignment - pair	-33.884841	151.121621	1	-	install new kerb ramp - pair	LH839	Secondary	MED	\$ 5,000
CD266	Thomas Street	Ashfield	Regional Road	crossing deficiency	misaligned kerb ramp - pair	-33.886595	151.118863	1	-	install new kerb ramp - pair	LH840	Secondary	MED	\$ 5,000
CD27	Parramatta Road	Annandale	State Road	crossing deficiency	poor kerb ramp alignment - pair	-33.886641	151.176398	1	-	install new kerb ramp - pair	LH841	Secondary	MED	\$ 5,000
CD270	Church Street	Ashfield	Local Road	crossing deficiency	poor kerb ramp alignment - pair	-33.878889	151.125555	1	-	install new kerb ramp - pair	LH842	Secondary	MED	\$ 5,000
CD277	Frederick Street	Ashfield	State Road	crossing deficiency	poor kerb ramp alignment	-33.88402	151.120245	1	-	install new kerb ramp	LH843	Secondary	MED	\$ 2,500
CD278	Elizabeth Street	Ashfield	Local Road	crossing deficiency	poor kerb									



**P4909 Inner West PAMP  
Detailed Works Program  
Crossing Deficiencies  
6 August 2021**

Issue ID	Street	Suburb	Classification	Category	Issue	Latitude	Longitude	Quantity	Length	Recommendation	Segment ID	Segment Hierarchy	Treatment Priority	Cost
CD289	Frederick Street	Ashfield	State Road	crossing deficiency	poor kerb ramp alignment - pair	-33.877101	151.12965	1	-	install new kerb ramp - pair	LH852	Secondary	MED	\$ 5,000
CD290	Henry Lane	Ashfield	Local Road	crossing deficiency	poor kerb ramp alignment - pair	-33.877005	151.129274	1	-	install new kerb ramp - pair	LH853	Secondary	MED	\$ 5,000
CD292	Thomas Street	Ashfield	Local Road	crossing deficiency	narrow kerb ramp	-33.88659	151.11882	1	-	install new kerb ramp	LH854	Secondary	MED	\$ 2,500
CD293	Albert Parade	Ashfield	Local Road	crossing deficiency	misaligned kerb ramp - pair	-33.882199	151.121631	1	-	install new kerb ramp - pair	LH855	Secondary	MED	\$ 5,000
CD294	Georges River Road	Ashfield	State Road	crossing deficiency	poor kerb ramp alignment - pair	-33.893236	151.116927	1	-	install new kerb ramp - pair	LH856	Secondary	MED	\$ 5,000
CD3	Collins Street	Annandale	Local Road	crossing deficiency	poor kerb ramp alignment - pair	-33.883622	151.169756	1	-	install new kerb ramp - pair	LH857	Secondary	MED	\$ 5,000
CD300	Blackwood Avenue	Ashfield	Local Road	crossing deficiency	poor kerb ramp alignment - pair	-33.892924	151.117156	1	-	install new kerb ramp - pair	LH858	Secondary	MED	\$ 5,000
CD301	Watson Avenue	Ashfield	Local Road	crossing deficiency	poor kerb ramp alignment - pair	-33.893406	151.116773	1	-	install new kerb ramp - pair	LH859	Secondary	MED	\$ 5,000
CD305	Hardy Street	Ashfield	Local Road	crossing deficiency	poor kerb ramp alignment	-33.903047	151.125691	1	-	install new kerb ramp	LH860	Secondary	MED	\$ 2,500
CD31	Trafalgar Street	Annandale	Local Road	crossing deficiency	poor kerb ramp alignment - pair	-33.887693	151.169736	1	-	install new kerb ramp - pair	LH861	Secondary	MED	\$ 5,000
CD312	Holden Street	Ashfield	Local Road	crossing deficiency	at grade crossing missing tgsi	-33.893709	151.125363	1	-	install new Tactile Ground Surface Indicators	LH862	Secondary	MED	\$ 650
CD313	Holden Street	Ashfield	Local Road	crossing deficiency	at grade crossing missing tgsi - pair	-33.89455	151.12516	1	-	install new Tactile Ground Surface Indicators - pair	LH863	Secondary	MED	\$ 1,300
CD314	Holden Street	Ashfield	Local Road	crossing deficiency	poor kerb ramp alignment - pair	-33.89413	151.125188	1	-	install new kerb ramp - pair	LH864	Secondary	MED	\$ 5,000
CD32	Percival Road	Annandale	Local Road	crossing deficiency	poor kerb ramp alignment - pair	-33.888091	151.164942	1	-	install new kerb ramp - pair	LH865	Secondary	MED	\$ 5,000
CD327	Liverpool Road	Ashfield	State Road	crossing deficiency	poor kerb ramp alignment - pair	-33.886159	151.138667	1	-	install new kerb ramp - pair	LH866	Secondary	MED	\$ 5,000
CD33	Piper Street	Annandale	Local Road	crossing deficiency	at grade crossing missing tgsi	-33.877515	151.168629	1	-	install new Tactile Ground Surface Indicators	LH867	Secondary	MED	\$ 650
CD337	Liverpool Road	Ashfield	State Road	crossing deficiency	poor kerb ramp alignment	-33.889369	151.132029	1	-	install new kerb ramp	LH868	Secondary	MED	\$ 2,500
CD338	Liverpool Road	Ashfield	State Road	crossing deficiency	missing kerb ramp	-33.889337	151.1322	1	-	install new kerb ramp	LH869	Secondary	MED	\$ 2,500
CD34	Piper Street	Annandale	Local Road	crossing deficiency	missing kerb ramp	-33.877438	151.168645	1	-	install new kerb ramp	LH870	Secondary	MED	\$ 2,500
CD341	Liverpool Road	Ashfield	State Road	crossing deficiency	poor kerb ramp alignment - pair	-33.887478	151.121167	1	-	install new kerb ramp - pair	LH871	Secondary	MED	\$ 5,000
CD343	Markham Place	Ashfield	Local Road	crossing deficiency	poor kerb ramp alignment	-33.88745	151.123253	1	-	install new kerb ramp	LH872	Secondary	MED	\$ 2,500
CD344	Arthur Street	Ashfield	Local Road	crossing deficiency	poor kerb ramp alignment - pair	-33.891611	151.117025	1	-	install new kerb ramp - pair	LH873	Secondary	MED	\$ 5,000
CD345	Milton Street	Ashfield	State Road	crossing deficiency	poor kerb ramp alignment - pair	-33.891433	151.11702	1	-	install new kerb ramp - pair	LH874	Secondary	MED	\$ 5,000
CD346	Arthur Street	Ashfield	Local Road	crossing deficiency	poor kerb ramp alignment - pair	-33.891565	151.11728	1	-	install new kerb ramp - pair	LH875	Secondary	MED	\$ 5,000
CD347	Milton Street	Ashfield	State Road	crossing deficiency	poor kerb ramp alignment - pair	-33.891627	151.117178	1	-	install new kerb ramp - pair	LH876	Secondary	MED	\$ 5,000
CD348	Palace Lane	Ashfield	Local Road	crossing deficiency	at grade crossing missing tgsi - pair	-33.894331	151.118216	1	-	install new Tactile Ground Surface Indicators - pair	LH877	Secondary	MED	\$ 1,300
CD349	Park Avenue	Ashfield	Local Road	crossing deficiency	poor kerb ramp alignment	-33.893968	151.117417	1	-	install new kerb ramp	LH878	Secondary	MED	\$ 2,500
CD35	Annandale Street	Annandale	Local Road	crossing deficiency	poor kerb ramp alignment - pair	-33.88697	151.166526	1	-	install new kerb ramp - pair	LH879	Secondary	MED	\$ 5,000
CD350	Dougan Street	Ashfield	Local Road	crossing deficiency	poor kerb ramp alignment	-33.894072	151.117391	1	-	install new kerb ramp	LH880	Secondary	MED	\$ 2,500
CD351	Milton Street	Ashfield	Regional Road	crossing deficiency	missing crossing point	-33.894072	151.117528	1	-	install new kerb ramp - pair	LH881	Secondary	MED	\$ 5,000
CD352	Dougan Street	Ashfield	Local Road	crossing deficiency	at grade crossing missing tgsi	-33.89409	151.11749	1	-	install new Tactile Ground Surface Indicators	LH882	Secondary	MED	\$ 650
CD353	Yabsley Avenue	Ashfield	Local Road	crossing deficiency	poor kerb ramp alignment - pair	-33.894544	151.118445	1	-	install new kerb ramp - pair	LH883	Secondary	MED	\$ 5,000
CD354	Milton Street	Ashfield	Regional Road	crossing deficiency	missing crossing point	-33.894982	151.119283	1	-	install new kerb ramp - pair	LH884	Secondary	MED	\$ 5,000
CD355	Arthur Street	Ashfield	Local Road	crossing deficiency	poor kerb ramp alignment - pair	-33.891533	151.117028	1	-	install new kerb ramp - pair	LH885	Secondary	MED	\$ 5,000
CD36	Piper Street	Annandale	Local Road	crossing deficiency	at grade crossing missing tgsi	-33.877452	151.168691	1	-	install new Tactile Ground Surface Indicators	LH886	Secondary	MED	\$ 650
CD371	Orpington Street	Ashfield	Local Road	crossing deficiency	poor kerb ramp alignment - pair	-33.884446	151.134738	1	-	install new kerb ramp - pair	LH887	Secondary	MED	\$ 5,000
CD372	Orpington Street	Ashfield	Local Road	crossing deficiency	poor kerb ramp alignment - pair	-33.885439	151.132245	1	-	install new kerb ramp - pair	LH888	Secondary	MED	\$ 5,000
CD374	Orpington Street	Ashfield	Local Road	crossing deficiency	poor kerb ramp alignment - pair	-33.8849	151.133126	1	-	install new kerb ramp - pair	LH889	Secondary	MED	\$ 5,000
CD375	Orpington Street	Ashfield	Local Road	crossing deficiency	misaligned kerb ramp	-33.884454	151.134666	1	-	install new kerb ramp	LH890	Secondary	MED	\$ 2,500
CD376	Palace Street	Ashfield	Local Road	crossing deficiency	missing kerb ramp	-33.894888	151.122279	1	-	install new kerb ramp	LH891	Secondary	MED	\$ 2,500
CD377	Palace Street	Ashfield	Local Road	crossing deficiency	missing kerb ramp - pair	-33.894944	151.120729	1	-	install raised continuous footpath and tgsi	LH892	Secondary	MED	\$ 30,000
CD378	Parramatta Road	Ashfield	State Road	crossing deficiency	poor kerb ramp alignment	-33.884816	151.13549	1	-	install new kerb ramp	LH893	Secondary	MED	\$ 2,500
CD379	Parramatta Road	Ashfield	State Road	crossing deficiency	poor kerb ramp alignment	-33.884816	151.13549	1	-	install new kerb ramp	LH894	Secondary	MED	\$ 2,500
CD38	Piper Street	Annandale	Local Road	crossing deficiency	at grade crossing missing tgsi	-33.877736	151.169715	1	-	install new Tactile Ground Surface Indicators	LH895	Secondary	MED	\$ 650
CD380	Earle Avenue	Ashfield	Local Road	crossing deficiency	poor kerb ramp alignment	-33.876267	151.129117	1	-	install new kerb ramp	LH896	Secondary	MED	\$ 2,500
CD381	Page Avenue	Ashfield	Local Road	crossing deficiency	poor kerb ramp alignment - pair	-33.875644	151.128572	1	-	install new kerb ramp - pair	LH897	Secondary	MED	\$ 5,000
CD382	Parramatta Road	Ashfield	State Road	crossing deficiency	long driveway crossing point	-33.874946	151.128058	1	-	install new Tactile Ground Surface Indicators	LH898	Secondary	MED	\$ 650
CD383	Parramatta Road	Ashfield	State Road	crossing deficiency	poor kerb ramp alignment - pair	-33.886083	151.138642	1	-	install new kerb ramp - pair	LH899	Secondary	MED	\$ 5,000
CD384	Premier Street	Ashfield	Local Road	crossing deficiency	long crossing	-33.894938	151.119392	1	-	install kerb extension - pair	LH900	Secondary	MED	\$ 20,000
CD385	Queen Street	Ashfield	Local Road	crossing deficiency	poor kerb ramp alignment	-33.893327	151.127898	1	-	install new kerb ramp	LH901	Secondary	MED	\$ 2,500
CD386	Queen Street	Ashfield	Local Road	crossing deficiency	poor kerb ramp alignment - pair	-33.892037	151.127972	1	-	install new kerb ramp - pair	LH902	Secondary	MED	\$ 5,000
CD388	Queen Street	Ashfield	Local Road	crossing deficiency	poor kerb ramp alignment - pair	-33.891924	151.127821	1	-	install new kerb ramp - pair	LH903	Secondary	MED	\$ 5,000
CD389	Queen Street	Ashfield	Local Road	crossing deficiency	poor kerb ramp alignment - pair	-33.892834	151.12776	1	-	install new kerb ramp - pair	LH904	Secondary	MED	\$ 5,000
CD39	Piper Street	Annandale	Local Road	crossing deficiency	missing kerb ramp - pair	-33.87753	151.168767	1	-	install new kerb ramp - pair	LH905	Secondary	MED	\$ 5,000
CD390	Queen Street	Ashfield	Local Road	crossing deficiency	poor kerb ramp alignment - pair	-33.893553	151.12768	1	-	install new kerb ramp - pair	LH906	Secondary	MED	\$ 5,000
CD391	Queen Street	Ashfield	Local Road	crossing deficiency	poor kerb ramp alignment - pair	-33.894953	151.127545	1	-	install new kerb ramp - pair	LH907	Secondary	MED	\$ 5,000
CD392	Queen Street	Ashfield	Local Road	crossing deficiency	poor kerb ramp alignment - pair	-33.895718	151.127635	1	-	install new kerb ramp - pair	LH908	Secondary	MED	\$ 5,000
CD394	The Esplanade	Ashfield	Local Road	crossing deficiency	missing kerb ramp	-33.887604	151.123888	1	-	install new kerb ramp	LH909	Secondary	MED	\$ 2,500
CD396	Thomas Street	Ashfield	Local Road	crossing deficiency	poor kerb ramp alignment	-33.886529	151.118683	1	-	install new kerb ramp	LH910	Secondary	MED	\$ 2,500
CD397	Thomas Street	Ashfield	Local Road	crossing deficiency	poor kerb ramp alignment - pair	-33.886406	151.118019	1	-	install new kerb ramp - pair	LH911	Secondary	MED	\$ 5,000
CD398	Thomas Street	Ashfield	Local Road	crossing deficiency	poor kerb ramp alignment - pair	-33.887106	151.120386	1	-	install new kerb ramp - pair	LH912	Secondary	MED	\$ 5,000
CD399	Thomas Street	Ashfield	Local Road	crossing deficiency	poor kerb ramp alignment - pair	-33.887507	151.121328	1	-	install new kerb ramp - pair	LH913	Secondary	MED	\$ 5,000
CD4	Collins Street	Annandale	Regional Road	crossing deficiency	misaligned kerb ramp	-33.883608	151.169656	1	-	install new kerb ramp	LH914	Secondary	MED	\$ 2,500
CD40	Pritchard Street	Annandale	Local Road	crossing deficiency	misaligned kerb ramp	-33.872122	151.173016	1	-	install new kerb ramp	LH915	Secondary	MED	\$ 2,500
CD402	Victoria Street	Ashfield	Local Road	crossing deficiency	poor kerb ramp alignment - pair	-33.892076	151.129946	1	-	install new kerb ramp - pair	LH916	Secondary	MED	\$ 5,000
CD403	Victoria Street	Ashfield	Local Road	crossing deficiency	poor kerb ramp alignment	-33.891537	151.130115	1	-	install new kerb ramp	LH917	Secondary	MED	\$ 2,500
CD404	Victoria Street	Ashfield	Local Road	crossing deficiency	poor kerb ramp alignment	-33.893239	151.130058	1	-	install new kerb ramp	LH918	Secondary	MED	\$ 2,500
CD405	Victoria Street	Ashfield	Local Road	crossing deficiency	poor kerb ramp alignment - pair	-33.895694	151.129926	1	-	install new kerb ramp - pair	LH919	Secondary	MED	\$ 5,000
CD406	Victoria Street	Ashfield	Local Road	crossing deficiency	poor kerb ramp alignment - pair	-33.895647	151.129761	1	-	install new kerb ramp - pair	LH920	Secondary	MED	\$ 5,000
CD407	Victoria Street	Ashfield	Local Road	crossing deficiency	at grade crossing missing tgsi - pair	-33.894725	151.12978	1	-	install new Tactile Ground Surface Indicators - pair	LH921	Secondary	MED	\$ 1,300
CD408	Victoria Street	Ashfield	Local Road	crossing deficiency	poor kerb ramp alignment	-33.893345	151.129901	1	-	install new kerb ramp	LH922	Secondary	MED	\$ 2,500
CD409	Victoria Street	Ashfield	Local Road	crossing deficiency	at grade crossing missing tgsi - pair	-33.89691	151.129677	1	-	install new Tactile Ground Surface Indicators - pair	LH923	Secondary	MED	\$ 1,300
CD41	Pritchard Street	Annandale	Local Road	crossing deficiency	missing kerb ramp	-33.873684	151.174284	1	-	install new kerb ramp	LH924	Secondary	MED	\$ 2,500
CD410	Victoria Street	Ashfield	Local Road	crossing deficiency	poor kerb ramp alignment - pair	-33.897776	151.129517	1	-	install new kerb ramp - pair	LH925	Secondary	MED	\$ 5,000
CD411	Victoria Street	Ashfield	Local Road	crossing deficiency	missing crossing point	-33.897847	151.129622	1	-	install new kerb ramp - pair	LH926	Secondary	MED	\$ 5,000
CD412	Victoria Street	Ashfield	Local Road	crossing deficiency	poor kerb ramp alignment	-33.897858	151.129667	1	-	install new kerb ramp	LH927	Secondary	MED	\$ 2,500
CD413	Victoria Street	Ashfield	Local Road	crossing deficiency	missing kerb ramp	-33.899408	151.129475	1	-	install new kerb ramp	LH928	Secondary	MED	\$ 2,500
CD414	Victoria Street	Ashfield	Local Road	crossing deficiency	poor kerb ramp alignment	-33.899477	151.12943	1	-	install new kerb ramp	LH929	Secondary	MED	\$ 2,500
CD415	Victoria Street	Ashfield	Local Road	crossing deficiency	missing crossing point	-33.898691	151.129595	1	-	install new kerb ramp - pair	LH930	Secondary	MED	\$ 5,000
CD416	Victoria Street	Ashfield	Local Road	crossing deficiency	at grade crossing missing tgsi	-33.900689	151.129438	1	-	install new Tactile Ground Surface Indicators	LH931	Secondary	MED	\$ 650
CD417	Victoria Street	Ashfield	Local Road	crossing deficiency	at grade crossing missing tgsi - pair	-33.900807	151.129355	1	-	install new Tactile Ground Surface Indicators - pair	LH932	Secondary	MED	\$ 1,300
CD418	Victoria Street	Ashfield	Local Road	crossing deficiency	raised kerb ramp lip	-33.900923	151.129328	1	-	install new kerb ramp	LH933	Secondary	MED	\$ 2,500
CD419	Victoria Street	Ashfield	Local Road	crossing deficiency	missing crossing point	-33.901701	151.129439	1	-	install new kerb ramp - pair	LH934	Secondary	MED	\$ 5,000
CD420	Victoria Street	Ashfield	Local Road	crossing deficiency	missing crossing point	-33.903343	151.129214	1	-	install new kerb ramp - pair	LH935	Secondary	MED	\$ 5,000
CD421	Beattie Street	Balmain	Local Road	crossing deficiency	missing kerb ramp - pair	-33.858665	151.177582	1	-	install new kerb ramp - pair	LH936	Secondary	MED	\$ 5,000
CD422	Beattie Street	Balmain	Local Road	crossing deficiency	missing kerb ramp - pair	-33.858752	151.177628	1	-	install new kerb ramp - pair	LH937	Secondary	MED	\$ 5,000
CD423	Beattie Street	Balmain	Local Road	crossing deficiency	poor kerb ramp alignment	-33.857788	151.180893	1	-	install new kerb ramp	LH938	Secondary	MED	\$ 2,500
CD427	Beattie Street	Balmain	Local Road	crossing deficiency	at grade crossing missing tgsi	-33.86029	151.173133	1	-	install new Tactile Ground Surface Indicators	LH939	Secondary	MED	\$ 650
CD428	Beattie Street	Balmain	Local Road	crossing deficiency	misaligned kerb ramp	-33.860402	151.172678	1						



**P4909 Inner West PAMP  
Detailed Works Program  
Crossing Deficiencies  
6 August 2021**

Issue ID	Street	Suburb	Classification	Category	Issue	Latitude	Longitude	Quantity	Length	Recommendation	Segment ID	Segment Hierarchy	Treatment Priority	Cost
CD434	Birchgrove Road	Balmain	Local Road	crossing deficiency	missing crossing point	-33.854946	151.175135	1	-	install new kerb ramp - pair	LH947	Secondary	MED	\$ 5,000
CD435	Birchgrove Road	Balmain	Local Road	crossing deficiency	missing crossing point	-33.854832	151.175168	1	-	install new kerb ramp - pair	LH948	Secondary	MED	\$ 5,000
CD436	Birchgrove Road	Balmain	Local Road	crossing deficiency	misaligned kerb ramp	-33.853832	151.176783	1	-	install new kerb ramp	LH949	Secondary	MED	\$ 2,500
CD437	Birchgrove Road	Balmain	Local Road	crossing deficiency	at grade crossing missing tgsi	-33.853523	151.17735	1	-	install new Tactile Ground Surface Indicators	LH950	Secondary	MED	\$ 650
CD44	Pyrmont Bridge Road	Annandale	State Road	crossing deficiency	at grade crossing missing tgsi	-33.886301	151.174784	1	-	install new Tactile Ground Surface Indicators	LH951	Secondary	MED	\$ 650
CD440	Booth Street	Balmain	Local Road	crossing deficiency	poor kerb ramp alignment	-33.86102	151.182127	1	-	install new kerb ramp	LH952	Secondary	MED	\$ 2,500
CD441	Booth Street	Balmain	Local Road	crossing deficiency	poor kerb ramp alignment	-33.860346	151.181961	1	-	install new kerb ramp	LH953	Secondary	MED	\$ 2,500
CD445	Curtis Road	Balmain	Local Road	crossing deficiency	misaligned kerb ramp	-33.857084	151.18317	1	-	install new kerb ramp	LH954	Secondary	MED	\$ 2,500
CD446	Curtis Road	Balmain	Local Road	crossing deficiency	poor kerb ramp alignment	-33.856809	151.182538	1	-	install new kerb ramp	LH955	Secondary	MED	\$ 2,500
CD447	Curtis Road	Balmain	Local Road	crossing deficiency	poor kerb ramp alignment	-33.855941	151.181	1	-	install new kerb ramp	LH956	Secondary	MED	\$ 2,500
CD448	Curtis Road	Balmain	Local Road	crossing deficiency	poor kerb ramp alignment	-33.855487	151.180642	1	-	install new kerb ramp	LH957	Secondary	MED	\$ 2,500
CD449	Curtis Road	Balmain	Local Road	crossing deficiency	raised kerb ramp lip	-33.854832	151.179203	1	-	install new kerb ramp	LH958	Secondary	MED	\$ 2,500
CD45	Gordon Street	Annandale	Local Road	crossing deficiency	missing kerb ramp - pair	-33.886663	151.174291	1	-	install new kerb ramp - pair	LH959	Secondary	MED	\$ 5,000
CD450	Curtis Road	Balmain	Local Road	crossing deficiency	poor kerb ramp alignment	-33.854754	151.179224	1	-	install new kerb ramp	LH960	Secondary	MED	\$ 2,500
CD451	Curtis Road	Balmain	Local Road	crossing deficiency	poor kerb ramp alignment	-33.855018	151.179919	1	-	install new kerb ramp	LH961	Secondary	MED	\$ 2,500
CD452	Curtis Road	Balmain	Local Road	crossing deficiency	missing kerb ramp	-33.855236	151.180602	1	-	install new kerb ramp	LH962	Secondary	MED	\$ 2,500
CD453	Curtis Road	Balmain	Local Road	crossing deficiency	poor kerb ramp alignment	-33.855788	151.180987	1	-	install new kerb ramp	LH963	Secondary	MED	\$ 2,500
CD454	Curtis Road	Balmain	Local Road	crossing deficiency	poor kerb ramp alignment	-33.856614	151.18216	1	-	install new kerb ramp	LH964	Secondary	MED	\$ 2,500
CD457	Elliott Street	Balmain	Local Road	crossing deficiency	poor kerb ramp alignment	-33.856533	151.17266	1	-	install new kerb ramp	LH965	Secondary	MED	\$ 2,500
CD458	Darling Street	Balmain	Regional Road	crossing deficiency	poor kerb ramp alignment - pair	-33.856533	151.178018	1	-	install new kerb ramp - pair	LH966	Secondary	MED	\$ 5,000
CD459	Rowntree Street	Balmain	Local Road	crossing deficiency	poor kerb ramp alignment	-33.856467	151.178058	1	-	install new kerb ramp	LH967	Secondary	MED	\$ 2,500
CD46	Annandale Street	Annandale	Local Road	crossing deficiency	poor kerb ramp alignment - pair	-33.884669	151.167662	1	-	install new kerb ramp - pair	LH968	Secondary	MED	\$ 5,000
CD460	Darling Street	Balmain	Regional Road	crossing deficiency	at grade crossing missing tgsi	-33.856576	151.17286	1	-	install new Tactile Ground Surface Indicators	LH969	Secondary	MED	\$ 650
CD461	Elliott Street	Balmain	Local Road	crossing deficiency	misaligned kerb ramp - pair	-33.85667	151.17277	1	-	install new kerb ramp - pair	LH970	Secondary	MED	\$ 5,000
CD47	Pyrmont Bridge Road	Annandale	State Road	crossing deficiency	missing kerb ramp - pair	-33.886806	151.17403	1	-	install new kerb ramp - pair	LH971	Secondary	MED	\$ 5,000
CD477	Elliott Street	Balmain	Local Road	crossing deficiency	missing crossing point	-33.856546	151.171365	1	-	install new kerb ramp - pair	LH972	Secondary	MED	\$ 5,000
CD478	Glassop Street	Balmain	Local Road	crossing deficiency	poor kerb ramp alignment - pair	-33.855642	151.17231	1	-	install new kerb ramp - pair	LH973	Secondary	MED	\$ 5,000
CD479	Glassop Street	Balmain	Local Road	crossing deficiency	poor kerb ramp alignment - pair	-33.855092	151.173067	1	-	install new kerb ramp - pair	LH974	Secondary	MED	\$ 5,000
CD48	Gordon Street	Annandale	Local Road	crossing deficiency	misaligned kerb ramp - pair	-33.886668	151.174228	1	-	install new kerb ramp - pair	LH975	Secondary	MED	\$ 5,000
CD480	Glassop Street	Balmain	Local Road	crossing deficiency	at grade crossing missing tgsi	-33.855157	151.173172	1	-	install new Tactile Ground Surface Indicators	LH976	Secondary	MED	\$ 650
CD481	Glassop Street	Balmain	Local Road	crossing deficiency	missing kerb ramp	-33.854694	151.173864	1	-	install new kerb ramp	LH977	Secondary	MED	\$ 2,500
CD482	Glassop Street	Balmain	Local Road	crossing deficiency	missing kerb ramp	-33.853986	151.175431	1	-	install new kerb ramp	LH978	Secondary	MED	\$ 2,500
CD483	Glassop Street	Balmain	Local Road	crossing deficiency	poor kerb ramp alignment - pair	-33.85403	151.175476	1	-	install new kerb ramp - pair	LH979	Secondary	MED	\$ 5,000
CD484	Glassop Street	Balmain	Local Road	crossing deficiency	poor kerb ramp alignment	-33.854104	151.176105	1	-	install new kerb ramp	LH980	Secondary	MED	\$ 2,500
CD485	Glassop Street	Balmain	Local Road	crossing deficiency	missing kerb ramp	-33.854038	151.176149	1	-	install new kerb ramp	LH981	Secondary	MED	\$ 2,500
CD488	Hyam Street	Balmain	Local Road	crossing deficiency	narrow refuge island	-33.862022	151.179689	1	-	re-construct refuge island	LH982	Secondary	MED	\$ 15,000
CD489	Hyam Street	Balmain	Local Road	crossing deficiency	poor kerb ramp alignment - pair	-33.861929	151.179708	1	-	install new kerb ramp - pair	LH983	Secondary	MED	\$ 5,000
CD49	Chester Street	Annandale	Local Road	crossing deficiency	poor kerb ramp alignment	-33.885968	151.175128	1	-	install new kerb ramp	LH984	Secondary	MED	\$ 2,500
CD492	Hyam Street	Balmain	Local Road	crossing deficiency	missing crossing point	-33.861579	151.180288	1	-	install new kerb ramp - pair	LH985	Secondary	MED	\$ 5,000
CD493	Jane Street	Balmain	Local Road	crossing deficiency	at grade crossing missing tgsi - pair	-33.85937	151.184494	1	-	install new Tactile Ground Surface Indicators - pair	LH986	Secondary	MED	\$ 1,300
CD499	Little Llewellyn Street	Balmain	Local Road	crossing deficiency	poor kerb ramp alignment	-33.858325	151.177675	1	-	install new kerb ramp	LH987	Secondary	MED	\$ 2,500
CD5	Johnston Street	Annandale	State Road	crossing deficiency	misaligned kerb ramp - pair	-33.883637	151.169661	1	-	install new kerb ramp - pair	LH988	Secondary	MED	\$ 5,000
CD50	Railway Parade	Annandale	Local Road	crossing deficiency	misaligned kerb ramp	-33.872041	151.17222	1	-	install new kerb ramp	LH989	Secondary	MED	\$ 2,500
CD500	Montague Street	Balmain	Regional Road	crossing deficiency	poor kerb ramp alignment - pair	-33.85742	151.177855	1	-	install new kerb ramp - pair	LH990	Secondary	MED	\$ 5,000
CD501	Llewellyn Street	Balmain	Local Road	crossing deficiency	poor kerb ramp alignment	-33.857447	151.177828	1	-	install new kerb ramp	LH991	Secondary	MED	\$ 2,500
CD502	Llewellyn Street	Balmain	Local Road	crossing deficiency	poor kerb ramp alignment - pair	-33.85735	151.177725	1	-	install new kerb ramp - pair	LH992	Secondary	MED	\$ 5,000
CD503	Little Beattie Street	Balmain	Local Road	crossing deficiency	poor kerb ramp alignment	-33.858477	151.177552	1	-	install new kerb ramp	LH993	Secondary	MED	\$ 2,500
CD504	Little Beattie Street	Balmain	Local Road	crossing deficiency	missing kerb ramp	-33.858521	151.177543	1	-	install new kerb ramp	LH994	Secondary	MED	\$ 2,500
CD505	Mullens Street	Balmain	Regional Road	crossing deficiency	at grade crossing missing tgsi	-33.859019	151.177509	1	-	install new Tactile Ground Surface Indicators	LH995	Secondary	MED	\$ 650
CD506	Ennis Street	Balmain	Local Road	crossing deficiency	poor kerb ramp alignment - pair	-33.859992	151.177334	1	-	install new kerb ramp - pair	LH996	Secondary	MED	\$ 5,000
CD51	Railway Parade	Annandale	Local Road	crossing deficiency	poor kerb ramp alignment	-33.872041	151.172179	1	-	install new kerb ramp	LH997	Secondary	MED	\$ 2,500
CD510	Mullens Street	Balmain	Regional Road	crossing deficiency	poor kerb ramp alignment - pair	-33.862463	151.176427	1	-	install new kerb ramp - pair	LH998	Secondary	MED	\$ 5,000
CD511	Henry Street	Balmain	Local Road	crossing deficiency	at grade crossing missing tgsi	-33.862057	151.1763	1	-	install new Tactile Ground Surface Indicators	LH999	Secondary	MED	\$ 650
CD512	Stewards Street	Balmain	Regional Road	crossing deficiency	poor kerb ramp alignment - pair	-33.859656	151.177439	1	-	install new kerb ramp - pair	LH1000	Secondary	MED	\$ 5,000
CD515	Palmer Street	Balmain	Local Road	crossing deficiency	at grade crossing missing tgsi - pair	-33.859203	151.180602	1	-	install new Tactile Ground Surface Indicators - pair	LH1001	Secondary	MED	\$ 1,300
CD516	Palmer Street	Balmain	Local Road	crossing deficiency	poor kerb ramp alignment	-33.859828	151.180607	1	-	install new kerb ramp	LH1002	Secondary	MED	\$ 2,500
CD517	Palmer Street	Balmain	Local Road	crossing deficiency	poor kerb ramp alignment	-33.857994	151.180777	1	-	install new kerb ramp	LH1003	Secondary	MED	\$ 2,500
CD518	Palmer Street	Balmain	Local Road	crossing deficiency	poor kerb ramp alignment	-33.858629	151.179856	1	-	install new kerb ramp	LH1004	Secondary	MED	\$ 2,500
CD519	Palmer Street	Balmain	Local Road	crossing deficiency	at grade crossing missing tgsi - pair	-33.858339	151.17994	1	-	install new Tactile Ground Surface Indicators - pair	LH1005	Secondary	MED	\$ 1,300
CD52	Railway Parade	Annandale	Local Road	crossing deficiency	poor kerb ramp alignment	-33.872073	151.172093	1	-	install new kerb ramp	LH1006	Secondary	MED	\$ 2,500
CD520	Palmer Street	Balmain	Local Road	crossing deficiency	missing crossing point	-33.858708	151.179872	1	-	install new kerb ramp - pair	LH1007	Secondary	MED	\$ 5,000
CD522	Reynolds Street	Balmain	Local Road	crossing deficiency	narrow refuge island	-33.862166	151.179727	1	-	install new refuge island	LH1008	Secondary	MED	\$ 15,000
CD523	Reynolds Street	Balmain	Local Road	crossing deficiency	poor kerb ramp alignment	-33.862278	151.179699	1	-	install new kerb ramp	LH1009	Secondary	MED	\$ 2,500
CD524	Robert Street	Balmain	Local Road	crossing deficiency	missing crossing point	-33.861409	151.177409	1	-	install new kerb ramp - pair	LH1010	Secondary	MED	\$ 5,000
CD527	Terry Street	Balmain	Local Road	crossing deficiency	poor kerb ramp alignment	-33.858177	151.171165	1	-	install new kerb ramp	LH1011	Secondary	MED	\$ 2,500
CD528	Terry Street	Balmain	Local Road	crossing deficiency	poor kerb ramp alignment	-33.85758	151.171032	1	-	install new kerb ramp	LH1012	Secondary	MED	\$ 2,500
CD529	Terry Street	Balmain	Local Road	crossing deficiency	poor kerb ramp alignment	-33.857284	151.171203	1	-	install new kerb ramp	LH1013	Secondary	MED	\$ 2,500
CD53	Railway Parade	Annandale	Local Road	crossing deficiency	long crossing point	-33.87502	151.169887	1	-	install kerb extension / refuge island	LH1014	Secondary	MED	\$ 10,000
CD530	Terry Street	Balmain	Local Road	crossing deficiency	at grade crossing missing tgsi	-33.856842	151.17123	1	-	install new Tactile Ground Surface Indicators	LH1015	Secondary	MED	\$ 650
CD531	Terry Street	Balmain	Local Road	crossing deficiency	poor kerb ramp alignment - pair	-33.856826	151.1711	1	-	install new kerb ramp - pair	LH1016	Secondary	MED	\$ 5,000
CD532	Terry Street	Balmain	Local Road	crossing deficiency	poor kerb ramp alignment	-33.856527	151.171217	1	-	install new kerb ramp	LH1017	Secondary	MED	\$ 2,500
CD533	Terry Street	Balmain	Local Road	crossing deficiency	poor kerb ramp alignment - pair	-33.856441	151.17123	1	-	install new kerb ramp - pair	LH1018	Secondary	MED	\$ 5,000
CD534	Thames Street	Balmain	Local Road	crossing deficiency	poor kerb ramp alignment	-33.85548	151.185236	1	-	install new kerb ramp	LH1019	Secondary	MED	\$ 2,500
CD536	Wortley Street	Balmain	Local Road	crossing deficiency	poor kerb ramp alignment - pair	-33.861472	151.177496	1	-	install new kerb ramp - pair	LH1020	Secondary	MED	\$ 5,000
CD537	Wortley Street	Balmain	Local Road	crossing deficiency	raised kerb ramp lip	-33.861195	151.178053	1	-	install new kerb ramp	LH1021	Secondary	MED	\$ 2,500
CD538	Wortley Street	Balmain	Local Road	crossing deficiency	misaligned kerb ramp	-33.861171	151.178159	1	-	install new kerb ramp	LH1022	Secondary	MED	\$ 2,500
CD539	Wortley Street	Balmain	Local Road	crossing deficiency	missing kerb ramp	-33.861103	151.178239	1	-	install new kerb ramp	LH1023	Secondary	MED	\$ 2,500
CD54	Rose Street	Annandale	Local Road	crossing deficiency	at grade crossing missing tgsi	-33.877506	151.176318	1	-	install new Tactile Ground Surface Indicators	LH1024	Secondary	MED	\$ 650
CD540	Wortley Street	Balmain	Local Road	crossing deficiency	misaligned kerb ramp	-33.859825	151.180566	1	-	install new kerb ramp	LH1025	Secondary	MED	\$ 2,500
CD541	Wortley Street	Balmain	Local Road	crossing deficiency	misaligned kerb ramp	-33.859897	151.18023	1	-	install new kerb ramp	LH1026	Secondary	MED	\$ 2,500
CD545	Wortley Street	Balmain	Local Road	crossing deficiency	poor kerb ramp alignment - pair	-33.86073	151.178616	1	-	install new kerb ramp - pair	LH1027	Secondary	MED	\$ 5,000
CD546	Darling Street	Balmain East	Local Road	crossing deficiency	poor kerb ramp alignment	-33.858064	151.188655	1	-	install new kerb ramp	LH1028	Secondary	MED	\$ 2,500
CD55	Rose Street	Annandale	Local Road	crossing deficiency	at grade crossing missing tgsi - pair	-33.877386	151.175914	1	-	install new Tactile Ground Surface Indicators - pair	LH1029	Secondary	MED	\$ 1,300
CD551	Birchgrove Road	Birchgrove	Local Road	crossing deficiency	poor kerb ramp alignment	-33.852762	151.178803	1	-	install new kerb ramp	LH1030	Secondary	MED	\$ 2,500
CD552	Birchgrove Road	Birchgrove	Local Road	crossing deficiency	poor kerb ramp alignment	-33.852633	151.179075	1	-	install new kerb ramp	LH1031	Secondary	MED	\$ 2,500
CD553	Birchgrove Road	Birchgrove	Local Road	crossing deficiency	poor kerb ramp alignment	-33.852513	151.179083	1	-	install new kerb ramp	LH1032	Secondary	MED	\$ 2,500
CD558	Louisa Road	Birchgrove	Local Road	crossing deficiency	poor kerb ramp alignment	-33.846815	151.18544	1	-	install new kerb ramp	LH1033	Secondary	MED	\$ 2,500
CD559	Louisa Road	Birchgrove	Local Road	crossing deficiency	missing kerb ramp - pair	-33.846834	151.185549	1	-	install new kerb ramp - pair	LH1034	Secondary	MED	



**P4909 Inner West PAMP**  
**Detailed Works Program**  
**Crossing Deficiencies**  
**6 August 2021**

Issue ID	Street	Suburb	Classification	Category	Issue	Latitude	Longitude	Quantity	Length	Recommendation	Segment ID	Segment Hierarchy	Treatment Priority	Cost
CD57	Annandale Street	Annandale	Local Road	crossing deficiency	missing crossing point	-33.884651	151.167623	1	-	install new kerb ramp - pair	LH1042	Secondary	MED	\$ 5,000
CD571	Australia Street	Camperdown	Local Road	crossing deficiency	misaligned kerb ramp	-33.893259	151.176873	1	-	install new kerb ramp	LH1043	Secondary	MED	\$ 2,500
CD572	Australia Street	Camperdown	Local Road	crossing deficiency	misaligned kerb ramp	-33.893084	151.176762	1	-	install new kerb ramp	LH1044	Secondary	MED	\$ 2,500
CD573	Australia Street	Camperdown	Local Road	crossing deficiency	poor kerb ramp alignment	-33.890438	151.175753	1	-	install new kerb ramp	LH1045	Secondary	MED	\$ 2,500
CD574	Australia Street	Camperdown	Local Road	crossing deficiency	at grade crossing missing tgsi	-33.887614	151.174473	1	-	install new Tactile Ground Surface Indicators	LH1046	Secondary	MED	\$ 650
CD575	Derby Street	Camperdown	Local Road	crossing deficiency	poor kerb ramp alignment - pair	-33.889933	151.174715	1	-	install new kerb ramp - pair	LH1047	Secondary	MED	\$ 5,000
CD576	Derby Street	Camperdown	Local Road	crossing deficiency	missing kerb ramp	-33.889908	151.174582	1	-	install new kerb ramp	LH1048	Secondary	MED	\$ 2,500
CD577	Australia Street	Camperdown	Local Road	crossing deficiency	poor kerb ramp alignment - pair	-33.887399	151.174346	1	-	install new kerb ramp - pair	LH1049	Secondary	MED	\$ 5,000
CD58	William Street	Annandale	Local Road	crossing deficiency	missing kerb ramp	-33.876284	151.175539	1	-	install new kerb ramp	LH1050	Secondary	MED	\$ 2,500
CD586	Salisbury Road	Camperdown	Regional Road	crossing deficiency	misaligned kerb ramp	-33.891852	151.17638	1	-	install new kerb ramp	LH1051	Secondary	MED	\$ 2,500
CD587	Roberts Street	Camperdown	Local Road	crossing deficiency	poor kerb ramp alignment - pair	-33.891352	151.17797	1	-	install new kerb ramp - pair	LH1052	Secondary	MED	\$ 5,000
CD588	Hopetown Street	Camperdown	Local Road	crossing deficiency	misaligned kerb ramp	-33.89163	151.177091	1	-	install new kerb ramp	LH1053	Secondary	MED	\$ 2,500
CD589	Denison Street	Camperdown	Local Road	crossing deficiency	poor kerb ramp alignment - pair	-33.891879	151.175472	1	-	install new kerb ramp - pair	LH1054	Secondary	MED	\$ 5,000
CD59	The Crescent	Annandale	State Road	crossing deficiency	missing kerb ramp	-33.875627	151.174983	1	-	install new kerb ramp	LH1055	Secondary	MED	\$ 2,500
CD590	Denison Street	Camperdown	Local Road	crossing deficiency	poor kerb ramp alignment - pair	-33.891984	151.175489	1	-	install new kerb ramp - pair	LH1056	Secondary	MED	\$ 5,000
CD591	Kingston Lane	Camperdown	Local Road	crossing deficiency	poor kerb ramp alignment	-33.891658	151.173178	1	-	install new kerb ramp	LH1057	Secondary	MED	\$ 2,500
CD592	Church Street	Croydon	Local Road	crossing deficiency	poor kerb ramp alignment	-33.875277	151.118565	1	-	install new kerb ramp	LH1058	Secondary	MED	\$ 2,500
CD593	Church Street	Croydon	Local Road	crossing deficiency	poor kerb ramp alignment - pair	-33.875917	151.123032	1	-	install new kerb ramp - pair	LH1059	Secondary	MED	\$ 5,000
CD594	Croydon Road	Croydon	Local Road	crossing deficiency	poor kerb ramp alignment - pair	-33.874867	151.124141	1	-	install new kerb ramp - pair	LH1060	Secondary	MED	\$ 5,000
CD595	Croydon Road	Croydon	Local Road	crossing deficiency	poor kerb ramp alignment	-33.873979	151.125053	1	-	install new kerb ramp	LH1061	Secondary	MED	\$ 2,500
CD596	Croydon Road	Croydon	Local Road	crossing deficiency	at grade crossing missing tgsi	-33.873637	151.125503	1	-	install new Tactile Ground Surface Indicators	LH1062	Secondary	MED	\$ 650
CD597	Croydon Road	Croydon	Local Road	crossing deficiency	poor kerb ramp alignment - pair	-33.873067	151.126035	1	-	install new kerb ramp - pair	LH1063	Secondary	MED	\$ 5,000
CD598	Croydon Road	Croydon	Local Road	crossing deficiency	at grade crossing missing tgsi	-33.873394	151.125776	1	-	install new Tactile Ground Surface Indicators	LH1064	Secondary	MED	\$ 650
CD599	Croydon Road	Croydon	Local Road	crossing deficiency	poor kerb ramp alignment - pair	-33.874378	151.124742	1	-	install new kerb ramp - pair	LH1065	Secondary	MED	\$ 5,000
CD6	Reserve Street	Annandale	Local Road	crossing deficiency	poor kerb ramp alignment - pair	-33.885097	151.168967	1	-	install new kerb ramp - pair	LH1066	Secondary	MED	\$ 5,000
CD600	Croydon Road	Croydon	Local Road	crossing deficiency	at grade crossing missing tgsi	-33.874706	151.12443	1	-	install new Tactile Ground Surface Indicators	LH1067	Secondary	MED	\$ 650
CD601	Croydon Road	Croydon	Local Road	crossing deficiency	poor kerb ramp alignment	-33.878458	151.121446	1	-	install new kerb ramp	LH1068	Secondary	MED	\$ 2,500
CD602	Croydon Road	Croydon	Local Road	crossing deficiency	poor kerb ramp alignment - pair	-33.879554	151.120685	1	-	install new kerb ramp - pair	LH1069	Secondary	MED	\$ 5,000
CD603	Croydon Road	Croydon	Local Road	crossing deficiency	poor kerb ramp alignment - pair	-33.880177	151.120274	1	-	install new kerb ramp - pair	LH1070	Secondary	MED	\$ 5,000
CD604	Croydon Road	Croydon	Local Road	crossing deficiency	raised kerb ramp lip - pair	-33.882828	151.118358	1	-	install new kerb ramp - pair	LH1071	Secondary	MED	\$ 5,000
CD605	Croydon Road	Croydon	Local Road	crossing deficiency	at grade crossing missing tgsi	-33.881397	151.119322	1	-	install new Tactile Ground Surface Indicators	LH1072	Secondary	MED	\$ 650
CD606	Croydon Road	Croydon	Local Road	crossing deficiency	at grade crossing missing tgsi	-33.88105	151.119566	1	-	install new Tactile Ground Surface Indicators	LH1073	Secondary	MED	\$ 650
CD607	Croydon Road	Croydon	Local Road	crossing deficiency	poor kerb ramp alignment - pair	-33.879743	151.120455	1	-	install new kerb ramp - pair	LH1074	Secondary	MED	\$ 5,000
CD608	Croydon Road	Croydon	Local Road	crossing deficiency	poor kerb ramp alignment - pair	-33.878624	151.121204	1	-	install new kerb ramp - pair	LH1075	Secondary	MED	\$ 5,000
CD609	Edwin Street	Croydon	Local Road	crossing deficiency	missing kerb ramp - pair	-33.881545	151.118345	1	-	install new kerb ramp - pair	LH1076	Secondary	MED	\$ 5,000
CD610	Edwin Street	Croydon	Local Road	crossing deficiency	missing kerb ramp	-33.881518	151.118159	1	-	install new kerb ramp	LH1077	Secondary	MED	\$ 2,500
CD611	Edwin Street	Croydon	Local Road	crossing deficiency	poor kerb ramp alignment	-33.881531	151.11814	1	-	install new kerb ramp	LH1078	Secondary	MED	\$ 2,500
CD612	Edwin Street	Croydon	Local Road	crossing deficiency	poor kerb ramp alignment	-33.881493	151.11819	1	-	install new kerb ramp	LH1079	Secondary	MED	\$ 2,500
CD613	Elizabeth Street	Croydon	Local Road	crossing deficiency	poor kerb ramp alignment - pair	-33.883169	151.118271	1	-	install new kerb ramp - pair	LH1080	Secondary	MED	\$ 5,000
CD614	Elizabeth Street	Croydon	Local Road	crossing deficiency	poor kerb ramp alignment	-33.88313	151.118118	1	-	install new kerb ramp	LH1081	Secondary	MED	\$ 2,500
CD615	Elizabeth Street	Croydon	Local Road	crossing deficiency	poor kerb ramp alignment - pair	-33.883001	151.117838	1	-	install new kerb ramp - pair	LH1082	Secondary	MED	\$ 5,000
CD616	Elizabeth Street	Croydon	Local Road	crossing deficiency	poor kerb ramp alignment	-33.882937	151.117617	1	-	install new kerb ramp	LH1083	Secondary	MED	\$ 2,500
CD617	Edwin Street North	Croydon	Local Road	crossing deficiency	poor kerb ramp alignment - pair	-33.882501	151.117318	1	-	install new kerb ramp - pair	LH1084	Secondary	MED	\$ 5,000
CD624	Parramatta Road	Croydon	State Road	crossing deficiency	poor kerb ramp alignment - pair	-33.874089	151.127288	1	-	install new kerb ramp - pair	LH1085	Secondary	MED	\$ 5,000
CD625	Croydon Road	Croydon	Local Road	crossing deficiency	poor kerb ramp alignment - pair	-33.873145	151.126138	1	-	install new kerb ramp - pair	LH1086	Secondary	MED	\$ 5,000
CD626	Scott Street	Croydon	Local Road	crossing deficiency	poor kerb ramp alignment - pair	-33.871672	151.123587	1	-	install new kerb ramp - pair	LH1087	Secondary	MED	\$ 5,000
CD627	Parramatta Road	Croydon	State Road	crossing deficiency	poor kerb ramp alignment - pair	-33.871341	151.121954	1	-	consult with City of Canada Bay	LH1088	Secondary	MED	\$ -
CD628	Parramatta Road	Croydon	State Road	crossing deficiency	missing kerb ramp	-33.873779	151.126963	1	-	install new kerb ramp	LH1089	Secondary	MED	\$ 2,500
CD629	Scott Street	Croydon	Local Road	crossing deficiency	misaligned refuge island	-33.871679	151.123606	1	-	install new kerb ramp - pair	LH1090	Secondary	MED	\$ 5,000
CD630	Thomas Street	Croydon	Local Road	crossing deficiency	poor kerb ramp alignment	-33.886013	151.117194	1	-	install new kerb ramp	LH1091	Secondary	MED	\$ 2,500
CD631	Thomas Street	Croydon	Local Road	crossing deficiency	poor kerb ramp alignment	-33.88559	151.116671	1	-	install new kerb ramp	LH1092	Secondary	MED	\$ 2,500
CD632	Thomas Street	Croydon	Local Road	crossing deficiency	poor kerb ramp alignment - pair	-33.885485	151.116157	1	-	install new kerb ramp - pair	LH1093	Secondary	MED	\$ 5,000
CD633	Thomas Street	Croydon	Local Road	crossing deficiency	misaligned kerb ramp	-33.885043	151.115332	1	-	install new kerb ramp	LH1094	Secondary	MED	\$ 2,500
CD634	Thomas Street	Croydon	Local Road	crossing deficiency	missing crossing point	-33.884883	151.115221	1	-	install new kerb ramp - pair	LH1095	Secondary	MED	\$ 5,000
CD635	Paisley Lane	Croydon	Local Road	crossing deficiency	missing kerb ramp	-33.884453	151.11457	1	-	install new kerb ramp	LH1096	Secondary	MED	\$ 2,500
CD637	Cromwell Street	Croydon Park	Local Road	crossing deficiency	poor kerb ramp alignment - pair	-33.893539	151.115448	1	-	install new kerb ramp - pair	LH1097	Secondary	MED	\$ 5,000
CD638	Leopold Street	Croydon Park	Local Road	crossing deficiency	poor kerb ramp alignment - pair	-33.893766	151.115485	1	-	install new kerb ramp - pair	LH1098	Secondary	MED	\$ 5,000
CD639	Forbes Street	Croydon Park	Local Road	crossing deficiency	poor kerb ramp alignment - pair	-33.893997	151.114423	1	-	install new kerb ramp - pair	LH1099	Secondary	MED	\$ 5,000
CD64	Trafalgar Street	Annandale	Local Road	crossing deficiency	misaligned kerb ramp - pair	-33.885906	151.170216	1	-	install new kerb ramp - pair	LH1100	Secondary	MED	\$ 5,000
CD640	Georges River Drive	Croydon Park	State Road	crossing deficiency	misaligned kerb ramp	-33.894079	151.113756	1	-	install new kerb ramp	LH1101	Secondary	MED	\$ 2,500
CD641	Hay Street	Croydon Park	Local Road	crossing deficiency	poor kerb ramp alignment - pair	-33.894205	151.113118	1	-	install new kerb ramp - pair	LH1102	Secondary	MED	\$ 5,000
CD642	Georges River Drive	Croydon Park	State Road	crossing deficiency	improve pedestrian access by providing additional crossing	-33.894013	151.113512	1	-	consult with TfNSW	LH1103	Secondary	MED	\$ -
CD643	Holborow Street	Croydon Park	Local Road	crossing deficiency	poor kerb ramp alignment - pair	-33.893985	151.113611	1	-	install new kerb ramp - pair	LH1104	Secondary	MED	\$ 5,000
CD645	Greenhills Street	Croydon Park	Local Road	crossing deficiency	poor kerb ramp alignment	-33.894254	151.112533	1	-	install new kerb ramp	LH1105	Secondary	MED	\$ 2,500
CD648	Arlington Street	Dulwich Hill	Local Road	crossing deficiency	misaligned kerb ramp	-33.900752	151.136071	1	-	install new kerb ramp	LH1106	Secondary	MED	\$ 2,500
CD65	Trafalgar Street	Annandale	Local Road	crossing deficiency	at grade crossing missing tgsi - pair	-33.886258	151.170091	1	-	install new Tactile Ground Surface Indicators - pair	LH1107	Secondary	MED	\$ 1,300
CD654	Arlington Street	Dulwich Hill	Local Road	crossing deficiency	poor kerb ramp alignment - pair	-33.900881	151.132205	1	-	install new kerb ramp - pair	LH1108	Secondary	MED	\$ 5,000
CD656	Arlington Street	Dulwich Hill	Local Road	crossing deficiency	misaligned refuge island	-33.900747	151.13612	1	-	install new refuge island	LH1109	Secondary	MED	\$ 15,000
CD657	Bedford Crescent	Dulwich Hill	Local Road	crossing deficiency	poor kerb ramp alignment - pair	-33.910735	151.141349	1	-	install new kerb ramp - pair	LH1110	Secondary	MED	\$ 5,000
CD658	Bedford Crescent	Dulwich Hill	Local Road	crossing deficiency	at grade crossing missing tgsi - pair	-33.91061	151.141102	1	-	install new Tactile Ground Surface Indicators - pair	LH1111	Secondary	MED	\$ 1,300
CD659	Blackwood Avenue	Dulwich Hill	Local Road	crossing deficiency	poor kerb ramp alignment - pair	-33.906641	151.141068	1	-	install new kerb ramp - pair	LH1112	Secondary	MED	\$ 5,000
CD66	Trafalgar Street	Annandale	Local Road	crossing deficiency	at grade crossing missing tgsi	-33.886646	151.169886	1	-	install new Tactile Ground Surface Indicators	LH1113	Secondary	MED	\$ 650
CD660	Blackwood Lane	Dulwich Hill	Local Road	crossing deficiency	at grade crossing missing tgsi	-33.907346	151.1405	1	-	install new Tactile Ground Surface Indicators	LH1114	Secondary	MED	\$ 650
CD664	Consett Street	Dulwich Hill	Local Road	crossing deficiency	poor kerb ramp alignment - pair	-33.905711	151.138048	1	-	install new kerb ramp - pair	LH1115	Secondary	MED	\$ 5,000
CD665	Consett Street	Dulwich Hill	Local Road	crossing deficiency	misaligned kerb ramp	-33.906089	151.138883	1	-	install new kerb ramp	LH1116	Secondary	MED	\$ 2,500
CD666	Constitution Road	Dulwich Hill	Local Road	crossing deficiency	poor kerb ramp alignment - pair	-33.900977	151.136327	1	-	install new kerb ramp - pair	LH1117	Secondary	MED	\$ 5,000
CD667	Constitution Road	Dulwich Hill	Local Road	crossing deficiency	poor kerb ramp alignment - pair	-33.90235	151.137629	1	-	install new kerb ramp - pair	LH1118	Secondary	MED	\$ 5,000
CD668	Constitution Road	Dulwich Hill	Local Road	crossing deficiency	poor kerb ramp alignment - pair	-33.903744	151.14087	1	-	install new kerb ramp - pair	LH1119	Secondary	MED	\$ 5,000
CD669	Constitution Road	Dulwich Hill	Local Road	crossing deficiency	poor kerb ramp alignment - pair	-33.903624	151.140794	1	-	install new kerb ramp - pair	LH1120	Secondary	MED	\$ 5,000
CD67	Trafalgar Street	Annandale	Local Road	crossing deficiency	missing kerb ramp	-33.884183	151.171209	1	-	install new kerb ramp	LH1121	Secondary	MED	\$ 2,500
CD671	Constitution Road	Dulwich Hill	Local Road	crossing deficiency	poor kerb ramp alignment - pair	-33.90209	151.137705	1	-	install new kerb ramp - pair	LH1122	Secondary	MED	\$ 5,000
CD672	Davis Street	Dulwich Hill	Local Road	crossing deficiency	misaligned kerb ramp	-33.899433	151.140569	1	-	install new kerb ramp	LH1123	Secondary	MED	\$ 2,500
CD673	Denison Road	Dulwich Hill	Local Road	crossing deficiency	at grade crossing missing tgsi - pair	-33.90076	151.14118	1	-	install new Tactile Ground Surface Indicators - pair	LH1124	Secondary	MED	\$ 1,300
CD676	Ewart Lane	Dulwich Hill	Local Road	crossing deficiency	at grade crossing missing tgsi	-33.910593	151.139034	1	-	install new Tactile Ground Surface Indicators	LH1125	Secondary	MED	\$ 650
CD677	Ewart Street	Dulwich Hill	Local Road	crossing deficiency	poor kerb ramp alignment - pair	-33.909772	151.137742	1	-	install new kerb ramp - pair	LH1126	Secondary	MED	\$ 5,000
CD678	Ewart Street	Dulwich Hill	Local Road	crossing deficiency	poor kerb ramp alignment - pair	-33.909938	151.134905	1	-	install new kerb ramp - pair	LH1127	Secondary	MED	\$ 5,000
CD68	Annandale Street	Annandale	Local Road	crossing deficiency	missing crossing point	-33.884693	151.167594	1	-	install new kerb ramp - pair	LH1128</			



**P4909 Inner West PAMP  
Detailed Works Program  
Crossing Deficiencies  
6 August 2021**

Issue ID	Street	Suburb	Classification	Category	Issue	Latitude	Longitude	Quantity	Length	Recommendation	Segment ID	Segment Hierarchy	Treatment Priority	Cost
CD694	Hercules Street	Dulwich Hill	Local Road	crossing deficiency	at grade crossing missing tgsi - pair	-33.907281	151.138825	1	-	install new Tactile Ground Surface Indicators - pair	LH1137	Secondary	MED	\$ 1,300
CD696	Hercules Street	Dulwich Hill	Local Road	crossing deficiency	at grade crossing missing tgsi - pair	-33.90486	151.140219	1	-	install new Tactile Ground Surface Indicators - pair	LH1138	Secondary	MED	\$ 1,300
CD697	Hercules Street	Dulwich Hill	Local Road	crossing deficiency	at grade crossing missing tgsi - pair	-33.904878	151.140428	1	-	install new Tactile Ground Surface Indicators - pair	LH1139	Secondary	MED	\$ 1,300
CD698	Hill Street	Dulwich Hill	Local Road	crossing deficiency	at grade crossing missing tgsi	-33.901468	151.14052	1	-	install new Tactile Ground Surface Indicators	LH1140	Secondary	MED	\$ 650
CD7	Johnston Street	Annandale	State Road	crossing deficiency	narrow kerb ramp	-33.885616	151.168727	1	-	install new kerb ramp	LH1141	Secondary	MED	\$ 2,500
CD70	Trafalgar Street	Annandale	Local Road	crossing deficiency	poor kerb ramp alignment	-33.886783	151.169846	1	-	install new kerb ramp	LH1142	Secondary	MED	\$ 2,500
CD700	Keith Lane	Dulwich Hill	Local Road	crossing deficiency	missing kerb ramp	-33.909092	151.140229	1	-	install new kerb ramp	LH1143	Secondary	MED	\$ 2,500
CD701	Keith Lane	Dulwich Hill	Local Road	crossing deficiency	at grade crossing missing tgsi	-33.909577	151.139896	1	-	install new Tactile Ground Surface Indicators	LH1144	Secondary	MED	\$ 650
CD702	Kintore Street	Dulwich Hill	Local Road	crossing deficiency	poor kerb ramp alignment - pair	-33.906579	151.141114	1	-	install new kerb ramp - pair	LH1145	Secondary	MED	\$ 5,000
CD703	Kintore Street	Dulwich Hill	Local Road	crossing deficiency	at grade crossing missing tgsi - pair	-33.907195	151.141907	1	-	install new Tactile Ground Surface Indicators - pair	LH1146	Secondary	MED	\$ 1,300
CD704	Kintore Street	Dulwich Hill	Local Road	crossing deficiency	misaligned refuge island	-33.907116	151.141873	1	-	re-construct refuge island	LH1147	Secondary	MED	\$ 15,000
CD706	Marrickville Road	Dulwich Hill	Regional Road	crossing deficiency	misaligned kerb ramp	-33.906633	151.14577	1	-	install new kerb ramp	LH1148	Secondary	MED	\$ 2,500
CD707	Canonbury Grove	Dulwich Hill	Local Road	crossing deficiency	misaligned kerb ramp	-33.906092	151.145159	1	-	install new kerb ramp	LH1149	Secondary	MED	\$ 2,500
CD71	Trafalgar Street	Annandale	Local Road	crossing deficiency	poor kerb ramp alignment - pair	-33.886755	151.170025	1	-	install new kerb ramp - pair	LH1150	Secondary	MED	\$ 5,000
CD711	Frazer Street	Dulwich Hill	Regional road	crossing deficiency	misaligned kerb ramp	-33.900795	151.144909	1	-	install new kerb ramp	LH1151	Secondary	MED	\$ 2,500
CD712	New Canterbury Road	Dulwich Hill	State Road	crossing deficiency	poor kerb ramp alignment	-33.900836	151.144911	1	-	install new kerb ramp	LH1152	Secondary	MED	\$ 2,500
CD72	Trafalgar Street	Annandale	Local Road	crossing deficiency	poor kerb ramp alignment - pair	-33.879251	151.17333	1	-	install new kerb ramp - pair	LH1153	Secondary	MED	\$ 5,000
CD722	Terrace Road	Dulwich Hill	Local Road	crossing deficiency	misaligned kerb ramp	-33.905111	151.138059	1	-	install new kerb ramp	LH1154	Secondary	MED	\$ 2,500
CD727	Ross Street	Dulwich Hill	Local Road	crossing deficiency	raised kerb ramp lip	-33.904974	151.131752	1	-	install new kerb ramp	LH1155	Secondary	MED	\$ 2,500
CD728	Ross Street	Dulwich Hill	Local Road	crossing deficiency	raised kerb ramp lip	-33.90497	151.131901	1	-	install new kerb ramp	LH1156	Secondary	MED	\$ 2,500
CD73	Trafalgar Street	Annandale	Local Road	crossing deficiency	poor kerb ramp alignment	-33.879097	151.173472	1	-	install new kerb ramp	LH1157	Secondary	MED	\$ 2,500
CD74	Trafalgar Street	Annandale	Local Road	crossing deficiency	poor kerb ramp alignment	-33.87909	151.173452	1	-	install new kerb ramp	LH1158	Secondary	MED	\$ 2,500
CD742	Rosedale Street	Dulwich Hill	Local Road	crossing deficiency	poor kerb ramp alignment - pair	-33.89568	151.137297	1	-	install new kerb ramp - pair	LH1159	Secondary	MED	\$ 5,000
CD743	Hampstead Road	Dulwich Hill	Local Road	crossing deficiency	poor kerb ramp alignment - pair	-33.897116	151.136697	1	-	install new kerb ramp - pair	LH1160	Secondary	MED	\$ 5,000
CD744	Maddock Street	Dulwich Hill	Local Road	crossing deficiency	poor kerb ramp alignment - pair	-33.897613	151.135803	1	-	install new kerb ramp - pair	LH1161	Secondary	MED	\$ 5,000
CD748	Dixon Avenue	Dulwich Hill	Local Road	crossing deficiency	poor kerb ramp alignment - pair	-33.899483	151.13343	1	-	install new kerb ramp - pair	LH1162	Secondary	MED	\$ 5,000
CD749	Arlington Street	Dulwich Hill	Local Road	crossing deficiency	poor kerb ramp alignment - pair	-33.900723	151.132295	1	-	install new kerb ramp - pair	LH1163	Secondary	MED	\$ 5,000
CD75	Trafalgar Street	Annandale	Local Road	crossing deficiency	at grade crossing missing tgsi	-33.879011	151.173499	1	-	install new Tactile Ground Surface Indicators	LH1164	Secondary	MED	\$ 650
CD755	Piggott Street	Dulwich Hill	Local Road	crossing deficiency	at grade crossing missing tgsi - pair	-33.900807	151.141186	1	-	install new Tactile Ground Surface Indicators - pair	LH1165	Secondary	MED	\$ 1,300
CD756	Piggott Street	Dulwich Hill	Local Road	crossing deficiency	at grade crossing missing tgsi - pair	-33.900849	151.141115	1	-	install new Tactile Ground Surface Indicators - pair	LH1166	Secondary	MED	\$ 1,300
CD757	Piggott Street	Dulwich Hill	Local Road	crossing deficiency	poor kerb ramp alignment - pair	-33.901677	151.142662	1	-	install new kerb ramp - pair	LH1167	Secondary	MED	\$ 5,000
CD758	Piggott Street	Dulwich Hill	Local Road	crossing deficiency	poor kerb ramp alignment - pair	-33.901666	151.142753	1	-	install new kerb ramp - pair	LH1168	Secondary	MED	\$ 5,000
CD759	Piggott Street	Dulwich Hill	Local Road	crossing deficiency	at grade crossing missing tgsi - pair	-33.900765	151.141123	1	-	install new Tactile Ground Surface Indicators - pair	LH1169	Secondary	MED	\$ 1,300
CD76	Trafalgar Street	Annandale	Local Road	crossing deficiency	missing crossing point	-33.878994	151.173511	1	-	install new kerb ramp - pair	LH1170	Secondary	MED	\$ 5,000
CD760	Tennyson Street	Dulwich Hill	Local Road	crossing deficiency	missing crossing point	-33.911033	151.136907	1	-	install new kerb ramp - pair	LH1171	Secondary	MED	\$ 5,000
CD762	Terrace Road	Dulwich Hill	Local Road	crossing deficiency	poor kerb ramp alignment - pair	-33.90943	151.13809	1	-	install new kerb ramp - pair	LH1172	Secondary	MED	\$ 5,000
CD763	Terrace Road	Dulwich Hill	Local Road	crossing deficiency	at grade crossing missing tgsi - pair	-33.907188	151.137834	1	-	install new Tactile Ground Surface Indicators - pair	LH1173	Secondary	MED	\$ 1,300
CD765	Terrace Road	Dulwich Hill	Local Road	crossing deficiency	poor kerb ramp construction	-33.905711	151.137889	1	-	install new kerb ramp	LH1174	Secondary	MED	\$ 2,500
CD766	Terrace Road	Dulwich Hill	Local Road	crossing deficiency	poor kerb ramp alignment	-33.905055	151.138063	1	-	install new kerb ramp	LH1175	Secondary	MED	\$ 2,500
CD767	Terry Road	Dulwich Hill	Local Road	crossing deficiency	poor kerb ramp alignment - pair	-33.899415	151.137879	1	-	install new kerb ramp - pair	LH1176	Secondary	MED	\$ 5,000
CD768	Barnsbury Grove	Dulwich Hill	Local Road	crossing deficiency	steep kerb ramp	-33.906159	151.146317	1	-	install new kerb ramp - pair	LH1177	Secondary	MED	\$ 5,000
CD769	Wardell Road	Dulwich Hill	Regional Road	crossing deficiency	poor kerb ramp alignment	-33.903822	151.14864	1	-	install new kerb ramp	LH1178	Secondary	MED	\$ 2,500
CD77	Trafalgar Street	Annandale	Local Road	crossing deficiency	missing kerb ramp - pair	-33.876816	151.174413	1	-	install new kerb ramp - pair	LH1179	Secondary	MED	\$ 5,000
CD770	Wardell Road	Dulwich Hill	Regional Road	crossing deficiency	misaligned refuge island	-33.903771	151.148693	1	-	re-construct refuge island	LH1180	Secondary	MED	\$ 15,000
CD772	Beach Road	Dulwich Hill	Local Road	crossing deficiency	poor kerb ramp alignment - pair	-33.907764	151.14433	1	-	install new kerb ramp - pair	LH1181	Secondary	MED	\$ 5,000
CD773	Margaret Street	Dulwich Hill	Local Road	crossing deficiency	poor kerb ramp alignment - pair	-33.908802	151.143358	1	-	install new kerb ramp - pair	LH1182	Secondary	MED	\$ 5,000
CD777	Challis Avenue	Dulwich Hill	Local Road	crossing deficiency	misaligned refuge island	-33.909036	151.143228	1	-	no action	LH1183	Secondary	MED	\$ -
CD78	Trafalgar Street	Annandale	Local Road	crossing deficiency	missing kerb ramp	-33.877222	151.174338	1	-	install new kerb ramp	LH1184	Secondary	MED	\$ 2,500
CD780	Riverside Crescent	Dulwich Hill	Local Road	crossing deficiency	poor kerb ramp alignment - pair	-33.913114	151.138129	1	-	install new kerb ramp - pair	LH1185	Secondary	MED	\$ 5,000
CD781	Pile Street	Dulwich Hill	Local Road	crossing deficiency	missing kerb ramp	-33.903833	151.148696	1	-	install new kerb ramp	LH1186	Secondary	MED	\$ 2,500
CD782	Weston Street	Dulwich Hill	Local Road	crossing deficiency	poor kerb ramp alignment - pair	-33.898197	151.139296	1	-	install new kerb ramp - pair	LH1187	Secondary	MED	\$ 5,000
CD783	Weston Street	Dulwich Hill	Local Road	crossing deficiency	poor kerb ramp alignment - pair	-33.898535	151.139855	1	-	install new kerb ramp - pair	LH1188	Secondary	MED	\$ 5,000
CD784	Weston Street	Dulwich Hill	Local Road	crossing deficiency	at grade crossing missing tgsi	-33.89593	151.141712	1	-	install new Tactile Ground Surface Indicators	LH1189	Secondary	MED	\$ 650
CD785	Weston Street	Dulwich Hill	Local Road	crossing deficiency	poor kerb ramp alignment - pair	-33.895535	151.141753	1	-	install new kerb ramp - pair	LH1190	Secondary	MED	\$ 5,000
CD787	Williams Parade	Dulwich Hill	Local Road	crossing deficiency	misaligned refuge island	-33.902338	151.137393	1	-	re-construct refuge island	LH1191	Secondary	MED	\$ 15,000
CD788	Windsor Road	Dulwich Hill	Local Road	crossing deficiency	missing crossing point	-33.898826	151.138344	1	-	install new kerb ramp - pair	LH1192	Secondary	MED	\$ 5,000
CD789	Windsor Road	Dulwich Hill	Local Road	crossing deficiency	poor kerb ramp alignment - pair	-33.898363	151.138976	1	-	install new kerb ramp - pair	LH1193	Secondary	MED	\$ 5,000
CD79	Annandale Street	Annandale	Local Road	crossing deficiency	at grade crossing missing tgsi	-33.884692	151.167525	1	-	install new Tactile Ground Surface Indicators	LH1194	Secondary	MED	\$ 650
CD790	Windsor Road	Dulwich Hill	Local Road	crossing deficiency	poor kerb ramp alignment	-33.898208	151.139189	1	-	install new kerb ramp	LH1195	Secondary	MED	\$ 2,500
CD791	Windsor Road	Dulwich Hill	Local Road	crossing deficiency	missing crossing point	-33.89812	151.139288	1	-	install new kerb ramp - pair	LH1196	Secondary	MED	\$ 5,000
CD792	Windsor Road	Dulwich Hill	Local Road	crossing deficiency	poor kerb ramp alignment - pair	-33.898243	151.139042	1	-	install new kerb ramp - pair	LH1197	Secondary	MED	\$ 5,000
CD793	Camden Street	Enmore	Local Road	crossing deficiency	poor kerb ramp alignment	-33.903962	151.172898	1	-	install new kerb ramp	LH1198	Secondary	MED	\$ 2,500
CD794	Sarah Street	Enmore	Local Road	crossing deficiency	at grade crossing missing tgsi	-33.902519	151.172237	1	-	install new Tactile Ground Surface Indicators	LH1199	Secondary	MED	\$ 650
CD80	Trafalgar Street	Annandale	Local Road	crossing deficiency	missing kerb ramp	-33.876883	151.174469	1	-	install new kerb ramp	LH1200	Secondary	MED	\$ 2,500
CD805	Liberty Street	Enmore	Regional Road	crossing deficiency	misaligned kerb ramp	-33.896253	151.171009	1	-	install new kerb ramp	LH1201	Secondary	MED	\$ 2,500
CD806	Liberty Street	Enmore	Regional Road	crossing deficiency	misaligned kerb ramp - pair	-33.896488	151.170925	1	-	install new kerb ramp - pair	LH1202	Secondary	MED	\$ 5,000
CD807	Cavendish Street	Enmore	Local Road	crossing deficiency	poor kerb ramp alignment	-33.898268	151.169765	1	-	install new kerb ramp	LH1203	Secondary	MED	\$ 2,500
CD808	Liberty Street	Enmore	Regional Road	crossing deficiency	missing refuge island	-33.895593	151.17135	1	-	install new refuge island	LH1204	Secondary	MED	\$ 15,000
CD809	Llewellyn Street	Enmore	Regional Road	crossing deficiency	at grade crossing missing tgsi	-33.904826	151.173084	1	-	install new Tactile Ground Surface Indicators	LH1205	Secondary	MED	\$ 650
CD811	Phillip Street	Enmore	Local Road	crossing deficiency	poor kerb ramp alignment	-33.896834	151.173261	1	-	install new kerb ramp	LH1206	Secondary	MED	\$ 2,500
CD813	Liberty Street	Enmore	Regional Road	crossing deficiency	poor kerb ramp alignment	-33.898865	151.169567	1	-	install new kerb ramp	LH1207	Secondary	MED	\$ 2,500
CD815	Dalhousie Street	Haberfield	Local Road	crossing deficiency	opportunity to provide pedestrian crossing	-33.882353	151.137157	1	-	further investigation required - pedestrian crossing	LH1208	Secondary	MED	\$ 10,000
CD817	Ramsay Street	Haberfield	Regional Road	crossing deficiency	opportunity to provide pedestrian crossing	-33.882618	151.140562	1	-	further investigation required - pedestrian crossing	LH1209	Secondary	MED	\$ 10,000
CD82	Trafalgar Street	Annandale	Local Road	crossing deficiency	misaligned refuge island	-33.876859	151.174449	1	-	re-construct refuge island	LH1210	Secondary	MED	\$ 15,000
CD820	Alt Street	Haberfield	Local Road	crossing deficiency	missing crossing point	-33.879245	151.131218	1	-	install new kerb ramp - pair	LH1211	Secondary	MED	\$ 5,000
CD822	Alt Street	Haberfield	Local Road	crossing deficiency	long crossing	-33.876936	151.135886	1	-	install kerb extension - pair	LH1212	Secondary	MED	\$ 20,000
CD824	Alt Street	Haberfield	Local Road	crossing deficiency	poor kerb ramp alignment - pair	-33.879046	151.13138	1	-	install new kerb ramp - pair	LH1213	Secondary	MED	\$ 5,000
CD825	Bland Street	Haberfield	Local Road	crossing deficiency	poor kerb ramp alignment - pair	-33.88035	151.132108	1	-	install new kerb ramp - pair	LH1214	Secondary	MED	\$ 5,000
CD826	Bland Street	Haberfield	Local Road	crossing deficiency	poor kerb ramp alignment - pair	-33.878733	151.134616	1	-	install new kerb ramp - pair	LH1215	Secondary	MED	\$ 5,000
CD827	Bland Street	Haberfield	Local Road	crossing deficiency	poor kerb ramp alignment - pair	-33.878783	151.134648	1	-	install new kerb ramp - pair	LH1216	Secondary	MED	\$ 5,000
CD828	Bland Street	Haberfield	Local Road	crossing deficiency	poor kerb ramp alignment - pair	-33.878869	151.134657	1	-	install new kerb ramp - pair	LH1217	Secondary	MED	\$ 5,000
CD829	Bland Street	Haberfield	Local Road	crossing deficiency	poor kerb ramp alignment - pair	-33.880429	151.132164	1	-	install new kerb ramp - pair	LH1218	Secondary	MED	\$ 5,000
CD830	Bland Street	Haberfield	Local Road	crossing deficiency	misaligned refuge island	-33.87877	151.134679	1	-	re-construct refuge island	LH1219	Secondary	MED	\$ 15,000
CD831	Boomerang Street	Haberfield	Local Road	crossing deficiency	poor kerb ramp alignment	-33.870852	151.145187	1	-	install new kerb ramp	LH1220	Secondary	MED	\$ 2,500
CD832	Boomerang Street	Haberfield	Local Road	crossing deficiency	at grade crossing missing tgsi	-33.870909	151.145099	1	-	install new Tactile Ground Surface Indicators	LH1221	Secondary	MED	\$ 650
CD833	Boomerang Street	Haberfield	Local Road	crossing deficiency	misaligned kerb ramp - pair	-33.872869	151.143609	1	-	install new kerb ramp - pair	LH1222	Secondary	MED	\$ 5,000
CD834	Boomerang Street	Haberfield	Local Road	crossing deficiency	poor kerb ramp alignment - pair	-33.874688	151.142508	1	-	install new kerb ramp - pair	LH1223	Secondary	MED	\$ 5,000
CD835	Boomerang Street	Haberfield	Local Road	crossing deficiency	poor kerb ramp alignment	-33.8								



**P4909 Inner West PAMP  
Detailed Works Program  
Crossing Deficiencies  
6 August 2021**

Issue ID	Street	Suburb	Classification	Category	Issue	Latitude	Longitude	Quantity	Length	Recommendation	Segment ID	Segment Hierarchy	Treatment Priority	Cost
CD85	White Creek	Annandale	Local Road	crossing deficiency	missing kerb ramp - pair	-33.883921	151.165206	1	-	install new kerb ramp - pair	LH1232	Secondary	MED	\$ 5,000
CD850	Dalhousie Street	Haberfield	Local Road	crossing deficiency	poor kerb ramp alignment - pair	-33.882105	151.137269	1	-	install new kerb ramp - pair	LH1233	Secondary	MED	\$ 5,000
CD851	Denman Avenue	Haberfield	Local Road	crossing deficiency	poor kerb ramp alignment - pair	-33.880583	151.135942	1	-	install new kerb ramp - pair	LH1234	Secondary	MED	\$ 5,000
CD852	Denman Avenue	Haberfield	Local Road	crossing deficiency	misaligned kerb ramp	-33.879711	151.135313	1	-	install new kerb ramp	LH1235	Secondary	MED	\$ 2,500
CD853	Denman Avenue	Haberfield	Local Road	crossing deficiency	poor kerb ramp alignment - pair	-33.880847	151.135955	1	-	install new kerb ramp - pair	LH1236	Secondary	MED	\$ 5,000
CD854	Denman Avenue	Haberfield	Local Road	crossing deficiency	poor kerb ramp alignment	-33.880965	151.136099	1	-	install new kerb ramp	LH1237	Secondary	MED	\$ 2,500
CD855	Denman Avenue	Haberfield	Local Road	crossing deficiency	poor kerb ramp alignment - pair	-33.881304	151.136469	1	-	install new kerb ramp - pair	LH1238	Secondary	MED	\$ 5,000
CD856	Hawthorn Parade	Haberfield	Local Road	crossing deficiency	poor kerb ramp alignment	-33.884907	151.143935	1	-	install new kerb ramp	LH1239	Secondary	MED	\$ 2,500
CD857	Hawthorn Parade	Haberfield	Local Road	crossing deficiency	at grade crossing missing tgsi	-33.886367	151.144061	1	-	install new Tactile Ground Surface Indicators	LH1240	Secondary	MED	\$ 650
CD858	Hawthorn Parade	Haberfield	Local Road	crossing deficiency	missing kerb ramp	-33.88786	151.143786	1	-	install new kerb ramp	LH1241	Secondary	MED	\$ 2,500
CD859	Hawthorn Parade	Haberfield	Local Road	crossing deficiency	poor kerb ramp alignment	-33.887561	151.143839	1	-	install new kerb ramp	LH1242	Secondary	MED	\$ 2,500
CD86	White Creek	Annandale	Local Road	crossing deficiency	narrow kerb ramp	-33.886397	151.164142	1	-	install new kerb ramp	LH1243	Secondary	MED	\$ 2,500
CD861	Hawthorne Parade	Haberfield	Local Road	crossing deficiency	missing kerb ramp - pair	-33.886186	151.14418	1	-	install new kerb ramp - pair	LH1244	Secondary	MED	\$ 5,000
CD865	Mortley Avenue	Haberfield	Local Road	crossing deficiency	at grade crossing missing tgsi - pair	-33.871977	151.14307	1	-	install new Tactile Ground Surface Indicators - pair	LH1245	Secondary	MED	\$ 1,300
CD866	Mortley Avenue	Haberfield	Local Road	crossing deficiency	poor kerb ramp alignment - pair	-33.870918	151.141838	1	-	install new kerb ramp - pair	LH1246	Secondary	MED	\$ 5,000
CD867	Mortley Avenue	Haberfield	Local Road	crossing deficiency	at grade crossing missing tgsi	-33.871036	151.141754	1	-	install new Tactile Ground Surface Indicators	LH1247	Secondary	MED	\$ 650
CD868	Mortley Avenue	Haberfield	Local Road	crossing deficiency	poor kerb ramp alignment - pair	-33.870889	151.141935	1	-	install new kerb ramp - pair	LH1248	Secondary	MED	\$ 5,000
CD869	Mortley Avenue	Haberfield	Local Road	crossing deficiency	poor kerb ramp alignment - pair	-33.872594	151.14362	1	-	install new kerb ramp - pair	LH1249	Secondary	MED	\$ 5,000
CD87	White Creek	Annandale	Local Road	crossing deficiency	missing crossing point	-33.887191	151.162936	1	-	install new kerb ramp - pair	LH1250	Secondary	MED	\$ 5,000
CD870	Parramatta Road	Haberfield	State Road	crossing deficiency	poor kerb ramp alignment - pair	-33.884557	151.135639	1	-	install new kerb ramp - pair	LH1251	Secondary	MED	\$ 5,000
CD871	Parramatta Road	Haberfield	State Road	crossing deficiency	missing crossing point	-33.880379	151.13227	1	-	install new kerb ramp - pair	LH1252	Secondary	MED	\$ 5,000
CD872	Dobroyd Parade	Haberfield	Local Road	crossing deficiency	missing kerb ramp - pair	-33.874427	151.127948	1	-	install new kerb ramp - pair	LH1253	Secondary	MED	\$ 5,000
CD873	Wolseley Street	Haberfield	Local Road	crossing deficiency	poor kerb ramp alignment - pair	-33.875385	151.128735	1	-	install new kerb ramp - pair	LH1254	Secondary	MED	\$ 5,000
CD877	Rogers Avenue	Haberfield	Local Road	crossing deficiency	poor kerb ramp alignment - pair	-33.88391	151.134605	1	-	install new kerb ramp - pair	LH1255	Secondary	MED	\$ 5,000
CD878	Sloane Street	Haberfield	Local Road	crossing deficiency	poor kerb ramp alignment - pair	-33.887467	151.141907	1	-	install new kerb ramp - pair	LH1256	Secondary	MED	\$ 5,000
CD879	Parramatta Road	Haberfield	State Road	crossing deficiency	poor kerb ramp alignment - pair	-33.887486	151.141723	1	-	install new kerb ramp - pair	LH1257	Secondary	MED	\$ 5,000
CD88	White Creek	Annandale	Local Road	crossing deficiency	at grade crossing missing tgsi	-33.887218	151.162943	1	-	install new Tactile Ground Surface Indicators	LH1258	Secondary	MED	\$ 650
CD882	Connor Street	Haberfield	Local Road	crossing deficiency	missing crossing point	-33.882154	151.140368	1	-	install new kerb ramp - pair	LH1259	Secondary	MED	\$ 5,000
CD883	Connor Street	Haberfield	Local Road	crossing deficiency	poor kerb ramp alignment - pair	-33.882424	151.140348	1	-	install new kerb ramp - pair	LH1260	Secondary	MED	\$ 5,000
CD885	Bland Street	Haberfield	Local Road	crossing deficiency	poor kerb ramp alignment	-33.877766	151.136584	1	-	install new kerb ramp	LH1261	Secondary	MED	\$ 2,500
CD886	Bland Street	Haberfield	Local Road	crossing deficiency	long crossing point	-33.877731	151.136556	1	-	install kerb extension - pair	LH1262	Secondary	MED	\$ 20,000
CD887	Alt Street	Haberfield	Local Road	crossing deficiency	misaligned kerb ramp	-33.876901	151.135859	1	-	install new kerb ramp	LH1263	Secondary	MED	\$ 2,500
CD889	Ramsay Street	Haberfield	Regional Road	crossing deficiency	poor kerb ramp alignment - pair	-33.875302	151.13467	1	-	install new kerb ramp - pair	LH1264	Secondary	MED	\$ 5,000
CD89	White Creek	Annandale	Local Road	crossing deficiency	missing kerb ramp	-33.887734	151.162881	1	-	install new kerb ramp	LH1265	Secondary	MED	\$ 2,500
CD890	Ramsay Street	Haberfield	Regional Road	crossing deficiency	poor kerb ramp alignment - pair	-33.87531	151.134603	1	-	install new kerb ramp - pair	LH1266	Secondary	MED	\$ 5,000
CD895	Ramsay Street	Haberfield	Local Road	crossing deficiency	poor kerb ramp alignment	-33.884764	151.14227	1	-	install new kerb ramp	LH1267	Secondary	MED	\$ 2,500
CD896	Ramsay Street	Haberfield	Local Road	crossing deficiency	poor kerb ramp alignment - pair	-33.885157	151.14271	1	-	install new kerb ramp - pair	LH1268	Secondary	MED	\$ 5,000
CD899	Northcote Street	Haberfield	Local Road	crossing deficiency	poor kerb ramp alignment - pair	-33.874125	151.133689	1	-	install new kerb ramp - pair	LH1269	Secondary	MED	\$ 5,000
CD9	Johnston Street	Annandale	State Road	crossing deficiency	poor kerb ramp alignment	-33.883695	151.169681	1	-	install new kerb ramp	LH1270	Secondary	MED	\$ 2,500
CD90	Annandale Street	Annandale	Local Road	crossing deficiency	at grade crossing missing tgsi	-33.884711	151.167543	1	-	install new Tactile Ground Surface Indicators	LH1271	Secondary	MED	\$ 650
CD900	Wolseley Street	Haberfield	Local Road	crossing deficiency	poor kerb ramp alignment - pair	-33.873301	151.132989	1	-	install new kerb ramp - pair	LH1272	Secondary	MED	\$ 5,000
CD901	Ramsay Street	Haberfield	State Road	crossing deficiency	missing crossing point	-33.873472	151.133218	1	-	further investigation required - pedestrian refuge or crossing (signal)	LH1273	Secondary	MED	\$ 15,000
CD902	Dobroyd Parade	Haberfield	Local Road	crossing deficiency	poor kerb ramp alignment - pair	-33.873328	151.133192	1	-	install new kerb ramp - pair	LH1274	Secondary	MED	\$ 5,000
CD903	Ramsay Street	Haberfield	State Road	crossing deficiency	poor kerb ramp alignment - pair	-33.875011	151.134294	1	-	install new kerb ramp - pair	LH1275	Secondary	MED	\$ 5,000
CD904	Ramsay Street	Haberfield	State Road	crossing deficiency	traffic post narrows kerb ramp	-33.874854	151.134273	1	-	consult with TfNSW	LH1276	Secondary	MED	\$ -
CD905	Sloane Street	Haberfield	Local Road	crossing deficiency	poor kerb ramp alignment - pair	-33.886844	151.142449	1	-	install new kerb ramp - pair	LH1277	Secondary	MED	\$ 5,000
CD906	Waratah Street	Haberfield	Local Road	crossing deficiency	poor kerb ramp alignment - pair	-33.874494	151.139733	1	-	install new kerb ramp - pair	LH1278	Secondary	MED	\$ 5,000
CD910	Waratah Street	Haberfield	Local Road	crossing deficiency	poor kerb ramp alignment - pair	-33.874776	151.139969	1	-	install new kerb ramp - pair	LH1279	Secondary	MED	\$ 5,000
CD911	Waratah Street	Haberfield	Local Road	crossing deficiency	at grade crossing missing tgsi	-33.874845	151.140182	1	-	install new Tactile Ground Surface Indicators	LH1280	Secondary	MED	\$ 650
CD912	Waratah Street	Haberfield	Local Road	crossing deficiency	poor kerb ramp alignment	-33.875231	151.141112	1	-	install new kerb ramp	LH1281	Secondary	MED	\$ 2,500
CD913	Waratah Street	Haberfield	Local Road	crossing deficiency	long crossing	-33.875259	151.141185	1	-	install kerb extension - pair	LH1282	Secondary	MED	\$ 20,000
CD914	Waratah Street	Haberfield	Local Road	crossing deficiency	at grade crossing missing tgsi	-33.875285	151.141233	1	-	install new Tactile Ground Surface Indicators	LH1283	Secondary	MED	\$ 650
CD92	Wisdom Street	Annandale	Local Road	crossing deficiency	raised kerb ramp lip	-33.878958	151.16817	1	-	install new kerb ramp	LH1284	Secondary	MED	\$ 2,500
CD922	Hardy Street	Hurlstone Park	Local Road	crossing deficiency	poor kerb ramp alignment - pair	-33.906481	151.123516	1	-	install new kerb ramp - pair	LH1285	Secondary	MED	\$ 5,000
CD923	Hardy Street	Hurlstone Park	Local Road	crossing deficiency	poor kerb ramp alignment - pair	-33.905919	151.12388	1	-	install new kerb ramp - pair	LH1286	Secondary	MED	\$ 5,000
CD924	Hardy Street	Hurlstone Park	Local Road	crossing deficiency	poor kerb ramp alignment - pair	-33.905167	151.12432	1	-	install new kerb ramp - pair	LH1287	Secondary	MED	\$ 5,000
CD925	Hardy Street	Hurlstone Park	Local Road	crossing deficiency	poor kerb ramp alignment - pair	-33.903876	151.125114	1	-	install new kerb ramp - pair	LH1288	Secondary	MED	\$ 5,000
CD927	New Canterbury Road	Hurlstone Park	State Road	crossing deficiency	poor kerb ramp alignment - pair	-33.906125	151.127203	1	-	consult with City of Canterbury-Bankstown	LH1289	Secondary	MED	\$ -
CD928	New Canterbury Road	Hurlstone Park	State Road	crossing deficiency	poor kerb ramp alignment - pair	-33.906368	151.127146	1	-	consult with City of Canterbury-Bankstown	LH1290	Secondary	MED	\$ -
CD929	Princess Street	Hurlstone Park	Local Road	crossing deficiency	missing kerb ramp - pair	-33.907545	151.12588	1	-	consult with City of Canterbury-Bankstown	LH1291	Secondary	MED	\$ -
CD93	Wisdom Street	Annandale	Local Road	crossing deficiency	poor kerb ramp alignment	-33.878923	151.168207	1	-	install new kerb ramp	LH1292	Secondary	MED	\$ 2,500
CD930	Warkin Street	Hurlstone Park	Local Road	crossing deficiency	poor kerb ramp alignment - pair	-33.906669	151.12662	1	-	install new kerb ramp - pair	LH1293	Secondary	MED	\$ 5,000
CD931	Queen Street	Hurlstone Park	Local Road	crossing deficiency	poor kerb ramp alignment - pair	-33.906248	151.127064	1	-	install new kerb ramp - pair	LH1294	Secondary	MED	\$ 5,000
CD932	New Canterbury Road	Hurlstone Park	State Road	crossing deficiency	poor kerb ramp alignment - pair	-33.904882	151.128402	1	-	consult with City of Canterbury-Bankstown	LH1295	Secondary	MED	\$ -
CD933	Griffiths Street	Hurlstone Park	Local Road	crossing deficiency	poor kerb ramp alignment - pair	-33.904686	151.128443	1	-	install new kerb ramp - pair	LH1296	Secondary	MED	\$ 5,000
CD934	Lord Street	Leichhardt	Local Road	crossing deficiency	narrow kerb ramp - pair	-33.886186	151.14418	1	-	install new kerb ramp - pair	LH1297	Secondary	MED	\$ 5,000
CD936	Catherine Street	Leichhardt	Local Road	crossing deficiency	poor kerb ramp alignment	-33.886033	151.161981	1	-	install new kerb ramp	LH1298	Secondary	MED	\$ 2,500
CD937	Catherine Street	Leichhardt	Local Road	crossing deficiency	at grade crossing missing tgsi - pair	-33.886194	151.161818	1	-	install new Tactile Ground Surface Indicators - pair	LH1299	Secondary	MED	\$ 1,300
CD938	Catherine Street	Leichhardt	Local Road	crossing deficiency	poor kerb ramp alignment - pair	-33.884513	151.162455	1	-	install new kerb ramp - pair	LH1300	Secondary	MED	\$ 5,000
CD939	Styles Street	Leichhardt	Regional Road	crossing deficiency	misaligned kerb ramp - pair	-33.883161	151.162754	1	-	install new kerb ramp - pair	LH1301	Secondary	MED	\$ 5,000
CD94	Young Street	Annandale	Local Road	crossing deficiency	driveway as kerb ramp	-33.87538	151.170617	1	-	no action	LH1302	Secondary	MED	\$ -
CD940	Catherine Street	Leichhardt	Local Road	crossing deficiency	misaligned kerb ramp - pair	-33.883207	151.162799	1	-	install new kerb ramp - pair	LH1303	Secondary	MED	\$ 5,000
CD941	Catherine Street	Leichhardt	Local Road	crossing deficiency	poor kerb ramp alignment	-33.883169	151.162851	1	-	install new kerb ramp	LH1304	Secondary	MED	\$ 2,500
CD942	Catherine Street	Leichhardt	Local Road	crossing deficiency	poor kerb ramp alignment - pair	-33.88313	151.162793	1	-	install new kerb ramp - pair	LH1305	Secondary	MED	\$ 5,000
CD943	Styles Street	Leichhardt	Regional Road	crossing deficiency	poor kerb ramp alignment - pair	-33.88314	151.162853	1	-	install new kerb ramp - pair	LH1306	Secondary	MED	\$ 5,000
CD944	Catherine Street	Leichhardt	Regional Road	crossing deficiency	poor kerb ramp alignment	-33.883114	151.162828	1	-	install new kerb ramp	LH1307	Secondary	MED	\$ 2,500
CD945	Catherine Street	Leichhardt	Local Road	crossing deficiency	at grade crossing missing tgsi	-33.880721	151.163693	1	-	install new Tactile Ground Surface Indicators	LH1308	Secondary	MED	\$ 650
CD946	Catherine Street	Leichhardt	Local Road	crossing deficiency	missing kerb ramp - pair	-33.880794	151.163585	1	-	install new kerb ramp - pair	LH1309	Secondary	MED	\$ 5,000
CD947	Catherine Street	Leichhardt	Local Road	crossing deficiency	missing crossing point	-33.880067	151.163817	1	-	install new kerb ramp - pair	LH1310	Secondary	MED	\$ 5,000
CD948	Catherine Street	Leichhardt	Local Road	crossing deficiency	misaligned kerb ramp	-33.879284	151.164092	1	-	install new kerb ramp	LH1311	Secondary	MED	\$ 2,500
CD95	Young Street	Annandale	Local Road	crossing deficiency	poor kerb ramp alignment - pair	-33.876127	151.170253	1	-	install new kerb ramp - pair	LH1312	Secondary	MED	\$ 5,000
CD952	Catherine Street	Leichhardt	Local Road	crossing deficiency	at grade crossing missing tgsi - pair	-33.880857	151.163611	1	-	install new Tactile Ground Surface Indicators - pair	LH1313	Secondary	MED	\$ 1,300
CD953	Catherine Street	Leichhardt	Local Road	crossing deficiency	at grade crossing missing tgsi - pair	-33.880841	151.163527	1	-	install new Tactile Ground Surface Indicators - pair	LH1314	Secondary	MED	\$ 1,300
CD954	Catherine Street	Leichhardt	Local Road	crossing deficiency	uneven crossing surface	-33.880837	151.163541	1	-	install new pavement surface	LH1315	Secondary	MED	\$ 300
CD956	Francis Lane	Leichhardt	Local Road	crossing deficiency	poor kerb ramp alignment	-33.875454	151.154816	1	-	install new kerb ramp	LH1316	Secondary	MED	\$ 2,500
CD957	Francis Street	Leichhardt	Local Road	crossing deficiency	misaligned kerb ramp	-33.875426	151.15439	1	-	install new kerb ramp	LH1317	Secondary	MED	\$ 2,500
CD958	Darley Road	Leichhardt	State Road	crossing deficiency	at grade crossing missing tgsi	-33.875493	151.153783	1	-	install new Tactile Ground Surface Indicators	LH1318	Secondary	MED	\$ 650
CD959	Hubert Street	Leichhardt	Local Road	crossing deficiency	poor kerb ramp alignment - pair	-33.875475	151.153399	1						



P4909 Inner West PAMP  
Detailed Works Program  
Crossing Deficiencies  
6 August 2021

Issue ID	Street	Suburb	Classification	Category	Issue	Latitude	Longitude	Quantity	Length	Recommendation	Segment ID	Segment Hierarchy	Treatment Priority	Cost
CD966	William Street	Leichhardt	Local Road	crossing deficiency	narrow kerb ramp	-33.877231	151.149316	1	-	install new kerb ramp	LH1327	Secondary	MED	\$ 2,500
CD967	Athol Street	Leichhardt	Local Road	crossing deficiency	poor kerb ramp construction	-33.878339	151.148209	1	-	install new kerb ramp	LH1328	Secondary	MED	\$ 2,500
CD968	Derbyshire Road	Leichhardt	Local Road	crossing deficiency	missing crossing point	-33.877303	151.158188	1	-	install new kerb ramp - pair	LH1329	Secondary	MED	\$ 5,000
CD969	Derbyshire Road	Leichhardt	Local Road	crossing deficiency	at grade crossing missing tgsi - pair	-33.878224	151.158317	1	-	install new Tactile Ground Surface Indicators - pair	LH1330	Secondary	MED	\$ 1,300
CD97	Young Street	Annandale	Local Road	crossing deficiency	poor kerb ramp alignment	-33.876904	151.169904	1	-	install new kerb ramp	LH1331	Secondary	MED	\$ 2,500
CD970	Derbyshire Road	Leichhardt	Local Road	crossing deficiency	poor kerb ramp alignment	-33.879953	151.158466	1	-	install new kerb ramp	LH1332	Secondary	MED	\$ 2,500
CD972	Elswick Street	Leichhardt	Local Road	crossing deficiency	at grade crossing missing tgsi	-33.88479	151.152173	1	-	install new Tactile Ground Surface Indicators	LH1333	Secondary	MED	\$ 650
CD974	Elswick Street	Leichhardt	Local Road	crossing deficiency	at grade crossing missing tgsi	-33.883194	151.152059	1	-	install new Tactile Ground Surface Indicators	LH1334	Secondary	MED	\$ 650
CD975	Elswick Street	Leichhardt	Local Road	crossing deficiency	misaligned refuge island	-33.883134	151.152045	1	-	re-construct refuge island	LH1335	Secondary	MED	\$ 15,000
CD98	Annandale Street	Annandale	Local Road	crossing deficiency	missing refuge island	-33.88312	151.168448	1	-	install new refuge island	LH1336	Secondary	MED	\$ 15,000
CD980	Elswick Street	Leichhardt	Local Road	crossing deficiency	at grade crossing missing tgsi	-33.888259	151.152931	1	-	install new Tactile Ground Surface Indicators	LH1337	Secondary	MED	\$ 650
CD982	Elswick Street	Leichhardt	Local Road	crossing deficiency	at grade crossing missing tgsi	-33.888261	151.153025	1	-	install new Tactile Ground Surface Indicators	LH1338	Secondary	MED	\$ 650
CD983	Elswick Street	Leichhardt	Local Road	crossing deficiency	misaligned kerb ramp	-33.888325	151.153072	1	-	install new kerb ramp	LH1339	Secondary	MED	\$ 2,500
CD984	Elswick Street	Leichhardt	Local Road	crossing deficiency	poor kerb ramp alignment	-33.888891	151.153021	1	-	install new kerb ramp	LH1340	Secondary	MED	\$ 2,500
CD985	Elswick Street	Leichhardt	Local Road	crossing deficiency	misaligned kerb ramp	-33.888562	151.152956	1	-	install new kerb ramp	LH1341	Secondary	MED	\$ 2,500
CD990	Elswick Street	Leichhardt	Local Road	crossing deficiency	poor kerb ramp alignment - pair	-33.884224	151.151176	1	-	install new kerb ramp - pair	LH1342	Secondary	MED	\$ 5,000
CD994	Elswick Street	Leichhardt	Local Road	crossing deficiency	missing kerb ramp	-33.877587	151.151639	1	-	install new kerb ramp	LH1343	Secondary	MED	\$ 2,500
CD995	Elswick Street	Leichhardt	Local Road	crossing deficiency	poor kerb ramp alignment	-33.877546	151.151747	1	-	install new kerb ramp	LH1344	Secondary	MED	\$ 2,500
CD996	Flood Street	Leichhardt	Local Road	crossing deficiency	misaligned kerb ramp	-33.879698	151.151957	1	-	install new kerb ramp	LH1345	Secondary	MED	\$ 2,500
CD997	Flood Street	Leichhardt	Local Road	crossing deficiency	at grade crossing missing tgsi	-33.878293	151.151965	1	-	install new Tactile Ground Surface Indicators	LH1346	Secondary	MED	\$ 650
CD998	Flood Street	Leichhardt	Local Road	crossing deficiency	missing crossing point	-33.877891	151.151638	1	-	install new kerb ramp - pair	LH1347	Secondary	MED	\$ 5,000
CD999	Flood Street	Leichhardt	Local Road	crossing deficiency	narrow kerb ramp - pair	-33.885818	151.149859	1	-	no action	LH1348	Secondary	MED	\$
													SUBTOTAL	\$ 4,743,000

P4909 Inner West PAMP  
Detailed Works Program  
Crossing Deficiencies  
6 August 2021

Issue ID	Street	Suburb	Classification	Category	Issue	Latitude	Longitude	Quantity	Length	Recommendation	Segment ID	Segment Hierarchy	Treatment Priority	Cost
CD1003	Flood Street	Leichhardt	Local Road	crossing deficiency	misaligned kerb ramp - pair	-33.889368	151.149224	1	-	install new kerb ramp - pair	LH61	Tertiary	LOW	\$ 5,000
CD1004	Flood Street	Leichhardt	Local Road	crossing deficiency	poor kerb ramp alignment	-33.888877	151.149316	1	-	install new kerb ramp	LH61	Tertiary	LOW	\$ 2,500
CD1005	Flood Street	Leichhardt	Local Road	crossing deficiency	poor kerb ramp alignment - pair	-33.888391	151.149366	1	-	install new kerb ramp - pair	LH58	Tertiary	LOW	\$ 5,000
CD1008	Flood Street	Leichhardt	Local Road	crossing deficiency	poor kerb ramp alignment - pair	-33.878431	151.150193	1	-	install new kerb ramp - pair	LH63	Tertiary	LOW	\$ 5,000
CD1009	Flood Street	Leichhardt	Local Road	crossing deficiency	poor kerb ramp alignment - pair	-33.879574	151.150138	1	-	install new kerb ramp - pair	LH64	Tertiary	LOW	\$ 5,000
CD1010	Flood Street	Leichhardt	Local Road	crossing deficiency	poor kerb ramp alignment - pair	-33.880236	151.150137	1	-	install new kerb ramp - pair	LH64	Tertiary	LOW	\$ 5,000
CD1011	Flood Street	Leichhardt	Local Road	crossing deficiency	at grade crossing missing tgsi	-33.882411	151.15012	1	-	install new Tactile Ground Surface Indicators	LH66	Tertiary	LOW	\$ 650
CD1014	Flood Street	Leichhardt	Local Road	crossing deficiency	poor kerb ramp alignment - pair	-33.879087	151.150019	1	-	install new kerb ramp - pair	LH64	Tertiary	LOW	\$ 5,000
CD1015	Flood Street	Leichhardt	Local Road	crossing deficiency	poor kerb ramp alignment - pair	-33.878445	151.150015	1	-	install new kerb ramp - pair	LH63	Tertiary	LOW	\$ 5,000
CD1016	Flood Street	Leichhardt	Local Road	crossing deficiency	kerb blister obstructs crossing path	-33.878986	151.150034	1	-	reconstruct kerb blister	LH63	Tertiary	LOW	\$ 1,500
CD1081	Parramatta Road	Leichhardt	State Road	crossing deficiency	poor kerb ramp alignment - pair	-33.889748	151.149169	1	-	install new kerb ramp - pair	LH61	Tertiary	LOW	\$ 5,000
CD1135	Allen Street	Leichhardt	Local Road	crossing deficiency	misaligned kerb ramp	-33.880421	151.150006	1	-	install new kerb ramp	LH4	Tertiary	LOW	\$ 2,500
CD1141	Allen Street	Leichhardt	Local Road	crossing deficiency	misaligned kerb ramp	-33.880305	151.150154	1	-	install new kerb ramp	LH4	Tertiary	LOW	\$ 2,500
CD1163	Eltham Street	Lewisham	Local Road	crossing deficiency	opportunity to provide pedestrian crossing	-33.897729	151.143456	1	-	further investigation required - pedestrian crossing	DH46	Tertiary	LOW	\$ 10,000
CD1214	Vernon Street	Lewisham	Local Road	crossing deficiency	at grade crossing missing tgsi	-33.89734	151.148998	1	-	install new Tactile Ground Surface Indicators	LW40	Tertiary	LOW	\$ 650
CD1215	Frazer Street	Lewisham	Regional Road	crossing deficiency	narrow kerb ramp	-33.90092	151.149007	1	-	install new kerb ramp	LW41	Tertiary	LOW	\$ 2,500
CD1242	Bay Run	Lilyfield	Local Road	crossing deficiency	missing kerb ramp	-33.872272	151.151246	1	-	install new kerb ramp	LF13	Tertiary	LOW	\$ 2,500
CD1253	Frazer Street	Lilyfield	Local Road	crossing deficiency	missing kerb ramp - pair	-33.869688	151.152698	1	-	install new kerb ramp - pair	LF43	Tertiary	LOW	\$ 5,000
CD1257	Glover Street	Lilyfield	Local Road	crossing deficiency	at grade crossing missing tgsi	-33.867928	151.155669	1	-	install new Tactile Ground Surface Indicators	LF80	Tertiary	LOW	\$ 650
CD1258	Grove Street	Lilyfield	Local Road	crossing deficiency	at grade crossing missing tgsi	-33.871996	151.164195	1	-	install new Tactile Ground Surface Indicators	LF55	Tertiary	LOW	\$ 650
CD1259	Grove Street	Lilyfield	Local Road	crossing deficiency	poor kerb ramp alignment	-33.872128	151.164266	1	-	install new kerb ramp	LF55	Tertiary	LOW	\$ 2,500
CD126	Annandale Street	Annandale	Local Road	crossing deficiency	long crossing	-33.887961	151.166059	1	-	install kerb extension - pair	AN17	Tertiary	LOW	\$ 20,000
CD1261	Grove Street	Lilyfield	Local Road	crossing deficiency	long crossing	-33.872038	151.164405	1	-	install kerb extension - pair	LF55	Tertiary	LOW	\$ 20,000
CD1262	Grove Street	Lilyfield	Local Road	crossing deficiency	poor kerb ramp alignment	-33.871943	151.164402	1	-	install new kerb ramp	LF55	Tertiary	LOW	\$ 2,500
CD1263	Grove Street	Lilyfield	Local Road	crossing deficiency	poor kerb ramp alignment	-33.870524	151.163938	1	-	install new kerb ramp	LF56	Tertiary	LOW	\$ 2,500
CD1264	Grove Street	Lilyfield	Local Road	crossing deficiency	at grade crossing missing tgsi	-33.870426	151.163911	1	-	install new Tactile Ground Surface Indicators	LF56	Tertiary	LOW	\$ 650
CD1265	Grove Street	Lilyfield	Local Road	crossing deficiency	at grade crossing missing tgsi	-33.870049	151.16373	1	-	install new Tactile Ground Surface Indicators	LF56	Tertiary	LOW	\$ 650
CD1285	Lilyfield Road	Lilyfield	Local Road	crossing deficiency	poor kerb ramp alignment - pair	-33.874184	151.160466	1	-	install new kerb ramp - pair	LF64	Tertiary	LOW	\$ 5,000
CD1290	Francis Street	Lilyfield	Local Road	crossing deficiency	poor kerb ramp alignment	-33.873282	151.154168	1	-	install new kerb ramp	LF60	Tertiary	LOW	\$ 2,500
CD1291	Hubert Street	Lilyfield	Local Road	crossing deficiency	steep kerb ramp	-33.872951	151.153096	1	-	install new kerb ramp - pair	LF62	Tertiary	LOW	\$ 5,000
CD1292	Charles Street	Lilyfield	Local Road	crossing deficiency	poor kerb ramp alignment	-33.872736	151.152332	1	-	install new kerb ramp	LF61	Tertiary	LOW	\$ 2,500
CD1293	Charles Street	Lilyfield	Local Road	crossing deficiency	missing kerb ramp	-33.872794	151.152322	1	-	install new kerb ramp	LF61	Tertiary	LOW	\$ 2,500
CD1294	Charles Street	Lilyfield	Local Road	crossing deficiency	missing kerb ramp	-33.872675	151.152134	1	-	install new kerb ramp	LF61	Tertiary	LOW	\$ 2,500
CD1295	Lilyfield Road	Lilyfield	Local Road	crossing deficiency	missing kerb ramp	-33.872529	151.151237	1	-	install new kerb ramp	LF57	Tertiary	LOW	\$ 2,500
CD1296	Lilyfield Road	Lilyfield	Local Road	crossing deficiency	poor kerb ramp alignment - pair	-33.872423	151.151827	1	-	install new kerb ramp - pair	LF61	Tertiary	LOW	\$ 5,000
CD1301	Mary Street	Lilyfield	Local Road	crossing deficiency	at grade crossing missing tgsi	-33.86965	151.154361	1	-	install new Tactile Ground Surface Indicators	LF84	Tertiary	LOW	\$ 650
CD1302	Mary Street	Lilyfield	Local Road	crossing deficiency	poor kerb ramp alignment - pair	-33.869967	151.154422	1	-	install new kerb ramp - pair	LF84	Tertiary	LOW	\$ 5,000
CD1303	Mary Street	Lilyfield	Local Road	crossing deficiency	missing crossing point	-33.872703	151.155312	1	-	install new kerb ramp - pair	LF78	Tertiary	LOW	\$ 5,000
CD1304	Mary Street	Lilyfield	Local Road	crossing deficiency	poor kerb ramp alignment - pair	-33.872686	151.155203	1	-	install new kerb ramp - pair	LF78	Tertiary	LOW	\$ 5,000
CD1305	Mary Street	Lilyfield	Local Road	crossing deficiency	poor kerb ramp alignment - pair	-33.870802	151.154588	1	-	install new kerb ramp - pair	LF85	Tertiary	LOW	\$ 5,000
CD1306	Mary Street	Lilyfield	Local Road	crossing deficiency	poor kerb ramp alignment - pair	-33.870036	151.154343	1	-	install new kerb ramp - pair	LF84	Tertiary	LOW	\$ 5,000
CD1307	Mary Street	Lilyfield	Local Road	crossing deficiency	poor kerb ramp alignment	-33.868452	151.153429	1	-	install new kerb ramp	LF43	Tertiary	LOW	\$ 2,500
CD1308	Mary Street	Lilyfield	Local Road	crossing deficiency	poor kerb ramp alignment	-33.867903	151.15391	1	-	install new kerb ramp	LF81	Tertiary	LOW	\$ 2,500
CD1309	Mary Street	Lilyfield	Local Road	crossing deficiency	poor kerb ramp alignment	-33.868004	151.153764	1	-	install new kerb ramp	LF81	Tertiary	LOW	\$ 2,500
CD1310	Mary Street	Lilyfield	Local Road	crossing deficiency	poor kerb ramp alignment	-33.867707	151.154236	1	-	install new kerb ramp	LF81	Tertiary	LOW	\$ 2,500
CD1312	Mary Street	Lilyfield	Local Road	crossing deficiency	missing kerb ramp - pair	-33.872836	151.155338	1	-	install new kerb ramp - pair	LF78	Tertiary	LOW	\$ 5,000
CD1313	Mary Street	Lilyfield	Local Road	crossing deficiency	missing refuge island	-33.872757	151.155298	1	-	install new refuge island	LF78	Tertiary	LOW	\$ 15,000
CD1319	Piper Street	Lilyfield	Local Road	crossing deficiency	missing crossing point	-33.87741	151.168468	1	-	install new kerb ramp - pair	LF96	Tertiary	LOW	\$ 5,000
CD1320	Piper Street	Lilyfield	Local Road	crossing deficiency	missing kerb ramp	-33.877369	151.168288	1	-	install new kerb ramp	LF96	Tertiary	LOW	\$ 2,500
CD1321	Piper Street	Lilyfield	Local Road	crossing deficiency	misaligned kerb ramp - pair	-33.877104	151.167611	1	-	install new kerb ramp - pair	LF96	Tertiary	LOW	\$ 5,000
CD1322	Piper Street	Lilyfield	Local Road	crossing deficiency	misaligned kerb ramp - pair	-33.877059	151.167444	1	-	install new kerb ramp - pair	LF96	Tertiary	LOW	\$ 5,000
CD1323	Piper Street	Lilyfield	Local Road	crossing deficiency	misaligned kerb ramp - pair	-33.877022	151.167264	1	-	install new kerb ramp - pair	LF95	Tertiary	LOW	\$ 5,000
CD1324	Piper Street	Lilyfield	Local Road	crossing deficiency	misaligned kerb ramp - pair	-33.876819	151.166469	1	-	install new kerb ramp - pair	LF95	Tertiary	LOW	\$ 5,000
CD1327	Piper Street	Lilyfield	Local Road	crossing deficiency	misaligned kerb ramp - pair	-33.876754	151.165935	1	-	install new kerb ramp - pair	LF95	Tertiary	LOW	\$ 5,000
CD1328	Piper Street	Lilyfield	Local Road	crossing deficiency	misaligned kerb ramp	-33.876949	151.166759	1	-	install new kerb ramp	LF95	Tertiary	LOW	\$ 2,500
CD1329	Piper Street	Lilyfield	Local Road	crossing deficiency	misaligned kerb ramp - pair	-33.877153	151.167561	1	-	install new kerb ramp - pair	LF96	Tertiary	LOW	\$ 5,000
CD1330	Piper Street	Lilyfield	Local Road	crossing deficiency	misaligned kerb ramp - pair	-33.876172	151.163454	1	-	install new kerb ramp - pair	LF92	Tertiary	LOW	\$ 5,000
CD1331	Piper Street	Lilyfield	Local Road	crossing deficiency	poor kerb ramp alignment - pair	-33.876168	151.163735	1	-	install new kerb ramp - pair	LF92	Tertiary	LOW	\$ 5,000
CD1332	Piper Street	Lilyfield	Local Road	crossing deficiency	poor kerb ramp alignment - pair	-33.875973	151.162912	1	-	install new kerb ramp - pair	LF91	Tertiary	LOW	\$ 5,000
CD1333	Piper Street	Lilyfield	Local Road	crossing deficiency	poor kerb ramp alignment - pair	-33.875753	151.161954	1	-	install new kerb ramp - pair	LF90	Tertiary	LOW	\$ 5,000
CD1337	Cary Street	Marrickville	Local Road	crossing deficiency	missing kerb ramp	-33.918946	151.151836	1	-	install new kerb ramp	MV167	Tertiary	LOW	\$ 2,500
CD1362	Albermarle Street	Marrickville	Local Road	crossing deficiency	missing kerb ramp	-33.911289	151.14509	1	-	install new kerb ramp	MV13	Tertiary	LOW	\$ 2,500
CD1363	Albermarle Street	Marrickville	Local Road	crossing deficiency	at grade crossing missing tgsi - pair	-33.911747	151.145523	1	-	install new Tactile Ground Surface Indicators - pair	MV13	Tertiary	LOW	\$ 1,300
CD1364	Albermarle Street	Marrickville	Local Road	crossing deficiency	at grade crossing missing tgsi - pair	-33.912178	151.146172	1	-	install new Tactile Ground Surface Indicators - pair	MV12	Tertiary	LOW	\$ 1,300
CD1365	Albermarle Street	Marrickville	Local Road	crossing deficiency	poor kerb ramp alignment - pair	-33.912807	151.146969	1	-	install new kerb ramp - pair	MV12	Tertiary	LOW	\$ 5,000
CD1383	Carrington Road	Marrickville	Local Road	crossing deficiency	poor kerb ramp alignment - pair	-33.91968	151.155163	1	-	install new kerb ramp - pair	MV169	Tertiary	LOW	\$ 5,000
CD1384	Carrington Road	Marrickville	Local Road	crossing deficiency	poor kerb ramp alignment - pair	-33.918431	151.156208	1	-	install new kerb ramp - pair	MV28	Tertiary	LOW	\$ 5,000
CD1385	Carrington Road	Marrickville	Local Road	crossing deficiency	misaligned refuge island	-33.919799	151.15515	1	-	re-construct refuge island	MV25	Tertiary	LOW	\$ 15,000
CD1389	Carrington Road	Marrickville	Local Road	crossing deficiency	poor kerb ramp alignment	-33.919817	151.155257	1	-	install new kerb ramp	MV25	Tertiary	LOW	\$ 2,500
CD1390	Carrington Road	Marrickville	Local Road	crossing deficiency	poor kerb ramp alignment - pair	-33.919096	151.15584	1	-	install new kerb ramp - pair	MV27	Tertiary	LOW	\$ 5,000
CD1391	Carrington Road	Marrickville	Local Road	crossing deficiency	poor kerb ramp alignment - pair	-33.916732	151.157722	1	-	install new kerb ramp - pair	MV26	Tertiary	LOW	\$ 5,000
CD1392	Carrington Road	Marrickville	Local Road	crossing deficiency	long crossing	-33.916708	151.157615	1	-	install kerb extension - pair	MV26	Tertiary	LOW	\$ 20,000
CD1393	Carrington Road	Marrickville	Local Road	crossing deficiency	poor kerb ramp alignment - pair	-33.917316	151.157196	1	-	install new kerb ramp - pair	MV23	Tertiary	LOW	\$ 5,000
CD1426	Fitzroy Street	Marrickville	Local Road	crossing deficiency	misaligned kerb ramp	-33.906988	151.168695	1	-	install new kerb ramp	MV70	Tertiary	LOW	\$ 2,500
CD1427	Fitzroy Street	Marrickville	Local Road	crossing deficiency	raised kerb ramp lip	-33.909423	151.165845	1	-	install new kerb ramp	MV69	Tertiary	LOW	\$ 2,500
CD1428	Fitzroy Street	Marrickville	Local Road	crossing deficiency	misaligned kerb ramp	-33.909544	151.165759	1	-	install new kerb ramp	MV69	Tertiary	LOW	\$ 2,500
CD1429	Fitzroy Street	Marrickville	Local Road	crossing deficiency	steep kerb ramp	-33.908539	151.166614	1	-	install new kerb ramp - pair	MV73	Tertiary	LOW	\$ 5,000
CD1430	Fitzroy Street	Marrickville	Local Road	crossing deficiency	misaligned kerb ramp - pair	-33.908579	151.166596	1	-	install new kerb ramp - pair	MV73	Tertiary	LOW	\$ 5,000
CD1431	Fitzroy Street	Marrickville	Local Road	crossing deficiency	at grade crossing missing tgsi	-33.907471	151.167934	1	-	install new Tactile Ground Surface Indicators	MV70	Tertiary	LOW	\$ 650
CD1443	Sydenham Road	Marrickville	State Road	crossing deficiency	poor kerb ramp alignment - pair	-33.907551	151.159125	1	-	install new kerb ramp - pair	MV87	Tertiary	LOW	\$ 5,000
CD1471	Kenwick Street	Marrickville	Local Road	crossing deficiency	poor kerb ramp alignment	-33.918397	151.15272	1	-	install new kerb ramp	MV167	Tertiary	LOW	\$ 2,500
CD1497	Albermarle Street	Marrickville	Local Road	crossing deficiency	misaligned refuge island	-33.912783	151.147172	1	-	re-construct refuge island	MV12	Tertiary	LOW	\$ 15,000
CD1559	Myrtle Street	Marrickville	Local Road	crossing deficiency	poor kerb ramp alignment - pair	-33.915755	151.157753	1	-	install new kerb ramp - pair	MV147	Tertiary	LOW	\$ 5,000
CD1560	Myrtle Street	Marrickville	Local Road	crossing deficiency	poor kerb ramp alignment - pair	-33.91514	151.156385	1	-	install new kerb ramp - pair	MV146	Tertiary	LOW	\$ 5,000
CD1561	Myrtle Street	Marrickville	Local Road	crossing deficiency	missing crossing point	-33.915151	151.156553	1	-	install new kerb ramp - pair	MV146	Tertiary	LOW	\$ 5,000
CD1564	Newington Road	Marrickville	Local Road	crossing deficiency	at grade crossing missing tgsi	-33.901345	151.167999	1	-	install new Tactile Ground Surface Indicators	MV157	Tertiary	LOW	\$ 650
CD1565	Newington Road	Marrickville	Local Road	crossing deficiency	poor kerb ramp alignment	-33.901318	151.167817	1	-	install new kerb ramp	MV157	Tertiary	LOW	\$ 2,500
CD1566	Newington Road	Marrickville	Local Road	crossing deficiency	at grade crossing missing tgsi	-33.90111	151.16749	1	-	install new Tactile Ground Surface Indicators	MV157	Tertiary	LOW	\$ 650
CD1567	Newington Road	Marrickville	Local Road	crossing deficiency	poor kerb ramp alignment	-33.900826	151.166495	1						



**P4909 Inner West PAMP  
Detailed Works Program  
Crossing Deficiencies  
6 August 2021**

Issue ID	Street	Suburb	Classification	Category	Issue	Latitude	Longitude	Quantity	Length	Recommendation	Segment ID	Segment Hierarchy	Treatment Priority	Cost
CD1586	Premier Street	Marrickville	Local Road	crossing deficiency	missing kerb ramp	-33.918039	151.148194	1	-	install new kerb ramp	MV160	Tertiary	LOW	\$ 2,500
CD1592	Renwick Street	Marrickville	Local Road	crossing deficiency	at grade crossing missing tgsi - pair	-33.918134	151.152442	1	-	install new Tactile Ground Surface Indicators - pair	MV167	Tertiary	LOW	\$ 1,300
CD1593	Renwick Street	Marrickville	Local Road	crossing deficiency	misaligned refuge island	-33.919656	151.155074	1	-	re-construct refuge island	MV169	Tertiary	LOW	\$ 15,000
CD1594	Renwick Street	Marrickville	Local Road	crossing deficiency	at grade crossing missing tgsi - pair	-33.918516	151.15274	1	-	install new Tactile Ground Surface Indicators - pair	MV167	Tertiary	LOW	\$ 1,300
CD1595	Renwick Street	Marrickville	Local Road	crossing deficiency	at grade crossing missing tgsi - pair	-33.918261	151.152294	1	-	install new Tactile Ground Surface Indicators - pair	MV167	Tertiary	LOW	\$ 1,300
CD1599	Richardson Crescent	Marrickville	Local Road	crossing deficiency	missing crossing point	-33.920313	151.154938	1	-	install new kerb ramp - pair	MV173	Tertiary	LOW	\$ 5,000
CD16	Nelson Street	Annandale	Local Road	crossing deficiency	at grade crossing missing tgsi	-33.877341	151.175815	1	-	install new Tactile Ground Surface Indicators	AN94	Tertiary	LOW	\$ 650
CD1600	Richardson Crescent	Marrickville	Local Road	crossing deficiency	missing crossing point	-33.921969	151.156343	1	-	install new kerb ramp - pair	MV174	Tertiary	LOW	\$ 5,000
CD1603	Riverside Crescent	Marrickville	Local Road	crossing deficiency	at grade crossing missing tgsi	-33.915085	151.142558	1	-	install new Tactile Ground Surface Indicators	MV178	Tertiary	LOW	\$ 650
CD1604	Riverside Crescent	Marrickville	Local Road	crossing deficiency	poor kerb ramp alignment	-33.91496	151.142635	1	-	install new kerb ramp	MV178	Tertiary	LOW	\$ 2,500
CD1605	Riverside Crescent	Marrickville	Local Road	crossing deficiency	poor kerb ramp alignment - pair	-33.914095	151.139227	1	-	install new kerb ramp - pair	MV177	Tertiary	LOW	\$ 5,000
CD1606	Riverside Crescent	Marrickville	Local Road	crossing deficiency	at grade crossing missing tgsi	-33.914898	151.14027	1	-	install new Tactile Ground Surface Indicators	MV180	Tertiary	LOW	\$ 650
CD1607	Shirlow Street	Marrickville	Local Road	crossing deficiency	missing kerb ramp	-33.91122	151.167891	1	-	install new kerb ramp	MV184	Tertiary	LOW	\$ 2,500
CD1608	Shirlow Street	Marrickville	Local Road	crossing deficiency	misaligned kerb ramp	-33.91161	151.167402	1	-	install new kerb ramp	MV183	Tertiary	LOW	\$ 2,500
CD1609	Shirlow Street	Marrickville	Local Road	crossing deficiency	at grade crossing missing tgsi	-33.911676	151.16733	1	-	install new Tactile Ground Surface Indicators	MV183	Tertiary	LOW	\$ 650
CD161	Annandale Street	Annandale	Local Road	crossing deficiency	poor kerb ramp alignment	-33.887037	151.166474	1	-	install new kerb ramp	AN17	Tertiary	LOW	\$ 2,500
CD1622	Illawarra Road	Marrickville	Local Road	crossing deficiency	poor kerb ramp alignment	-33.907656	151.159155	1	-	install new kerb ramp	MV87	Tertiary	LOW	\$ 2,500
CD1623	Illawarra Road	Marrickville	Local Road	crossing deficiency	missing kerb ramp	-33.907523	151.159163	1	-	install new kerb ramp	MV82	Tertiary	LOW	\$ 2,500
CD1624	Illawarra Road	Marrickville	Local Road	crossing deficiency	traffic post narrows kerb ramp	-33.907586	151.159091	1	-	consult with TfNSW	MV87	Tertiary	LOW	\$ -
CD1646	Fitzroy Street	Marrickville	Local Road	crossing deficiency	at grade crossing missing tgsi	-33.910856	151.163994	1	-	install new Tactile Ground Surface Indicators	MV72	Tertiary	LOW	\$ 650
CD1647	Fitzroy Street	Marrickville	Local Road	crossing deficiency	misaligned kerb ramp	-33.910919	151.164137	1	-	install new kerb ramp	MV72	Tertiary	LOW	\$ 2,500
CD1666	Yule Street	Marrickville	Local Road	crossing deficiency	steep kerb ramp	-33.901833	151.1491	1	-	install new kerb ramp - pair	DH119	Tertiary	LOW	\$ 5,000
CD1667	Porter Avenue	Marrickville	Local Road	crossing deficiency	at grade crossing missing tgsi	-33.901994	151.149072	1	-	install new Tactile Ground Surface Indicators	DH118	Tertiary	LOW	\$ 650
CD1668	Porter Avenue	Marrickville	Local Road	crossing deficiency	misaligned kerb ramp	-33.90216	151.149023	1	-	install new kerb ramp	DH118	Tertiary	LOW	\$ 2,500
CD1669	Pile Street	Marrickville	Local Road	crossing deficiency	misaligned kerb ramp - pair	-33.903699	151.148938	1	-	install new kerb ramp - pair	DH120	Tertiary	LOW	\$ 5,000
CD1670	Pile Street	Marrickville	Local Road	crossing deficiency	misaligned refuge island	-33.903732	151.148928	1	-	re-construct refuge island	DH120	Tertiary	LOW	\$ 15,000
CD1671	Woodcourt Street	Marrickville	Local Road	crossing deficiency	steep kerb ramp	-33.905866	151.146936	1	-	install new kerb ramp - pair	MV235	Tertiary	LOW	\$ 5,000
CD1672	Woodcourt Street	Marrickville	Local Road	crossing deficiency	steep kerb ramp	-33.905944	151.146845	1	-	install new kerb ramp - pair	MV235	Tertiary	LOW	\$ 5,000
CD1683	Warren Road	Marrickville	Local Road	crossing deficiency	at grade crossing missing tgsi - pair	-33.917485	151.15316	1	-	install new Tactile Ground Surface Indicators - pair	MV241	Tertiary	LOW	\$ 1,300
CD1684	Warren Road	Marrickville	Local Road	crossing deficiency	misaligned kerb ramp	-33.918912	151.155712	1	-	install new kerb ramp	MV27	Tertiary	LOW	\$ 2,500
CD1685	Warren Road	Marrickville	Local Road	crossing deficiency	at grade crossing missing tgsi - pair	-33.917496	151.152903	1	-	install new Tactile Ground Surface Indicators - pair	MV241	Tertiary	LOW	\$ 1,300
CD17	Nelson Street	Annandale	Local Road	crossing deficiency	missing kerb ramp	-33.877352	151.17583	1	-	install new kerb ramp	AN94	Tertiary	LOW	\$ 2,500
CD172	Annandale Street	Annandale	Local Road	crossing deficiency	at grade crossing missing tgsi	-33.886989	151.16649	1	-	install new Tactile Ground Surface Indicators	AN17	Tertiary	LOW	\$ 650
CD1769	Brighton Street	Petersham	Local Road	crossing deficiency	poor kerb ramp alignment - pair	-33.892257	151.153353	1	-	install new kerb ramp - pair	PE6	Tertiary	LOW	\$ 5,000
CD18	Nelson Street	Annandale	Local Road	crossing deficiency	poor kerb ramp alignment	-33.877288	151.175847	1	-	install new kerb ramp	AN94	Tertiary	LOW	\$ 2,500
CD185	Bland Street	Ashfield	Local Road	crossing deficiency	opportunity to provide pedestrian crossing	-33.882598	151.127725	1	-	further investigation required - pedestrian crossing	AF24	Tertiary	LOW	\$ 10,000
CD187	Hardy Street	Ashfield	Local Road	crossing deficiency	missing crossing point	-33.900463	151.127072	1	-	install splitter/refuge island	AF80	Tertiary	LOW	\$ 10,000
CD1878	Denison Street	Rozelle	Local Road	crossing deficiency	missing crossing point	-33.868787	151.169332	1	-	install new kerb ramp - pair	RO31	Tertiary	LOW	\$ 5,000
CD1879	Denison Street	Rozelle	Local Road	crossing deficiency	missing crossing point	-33.868997	151.169264	1	-	install new kerb ramp - pair	RO31	Tertiary	LOW	\$ 5,000
CD188	Hardy Street	Ashfield	Local Road	crossing deficiency	missing crossing point	-33.900439	151.127052	1	-	install splitter/refuge island	AF80	Tertiary	LOW	\$ 10,000
CD1880	Denison Street	Rozelle	Local Road	crossing deficiency	poor kerb ramp alignment	-33.869547	151.169315	1	-	install new kerb ramp	RO28	Tertiary	LOW	\$ 2,500
CD1881	Denison Street	Rozelle	Local Road	crossing deficiency	poor kerb ramp alignment - pair	-33.86953	151.169477	1	-	install new kerb ramp - pair	RO28	Tertiary	LOW	\$ 5,000
CD1882	Denison Street	Rozelle	Local Road	crossing deficiency	poor kerb ramp alignment	-33.869725	151.169707	1	-	install new kerb ramp	RO28	Tertiary	LOW	\$ 2,500
CD1883	Denison Street	Rozelle	Local Road	crossing deficiency	poor kerb ramp alignment - pair	-33.870191	151.170355	1	-	install new kerb ramp - pair	RO28	Tertiary	LOW	\$ 5,000
CD1884	Denison Street	Rozelle	Local Road	crossing deficiency	poor kerb ramp alignment - pair	-33.870023	151.170037	1	-	install new kerb ramp - pair	RO28	Tertiary	LOW	\$ 5,000
CD1885	Denison Street	Rozelle	Local Road	crossing deficiency	poor kerb ramp alignment - pair	-33.869046	151.169192	1	-	install new kerb ramp - pair	RO31	Tertiary	LOW	\$ 5,000
CD1886	Denison Street	Rozelle	Local Road	crossing deficiency	poor kerb ramp alignment	-33.868436	151.169162	1	-	install new kerb ramp	RO31	Tertiary	LOW	\$ 2,500
CD1890	Denison Street	Rozelle	Local Road	crossing deficiency	poor kerb ramp alignment	-33.870121	151.17042	1	-	install new kerb ramp	RO28	Tertiary	LOW	\$ 2,500
CD1891	Evans Street	Rozelle	Local Road	crossing deficiency	poor kerb ramp alignment - pair	-33.866272	151.170872	1	-	install new kerb ramp - pair	RO34	Tertiary	LOW	\$ 5,000
CD1895	Evans Street	Rozelle	Local Road	crossing deficiency	poor kerb ramp alignment - pair	-33.866624	151.170047	1	-	install new kerb ramp - pair	RO34	Tertiary	LOW	\$ 5,000
CD1896	Evans Street	Rozelle	Local Road	crossing deficiency	poor kerb ramp alignment - pair	-33.866345	151.170539	1	-	install new kerb ramp - pair	RO34	Tertiary	LOW	\$ 5,000
CD1897	Evans Street	Rozelle	Local Road	crossing deficiency	poor kerb ramp alignment - pair	-33.86598	151.17103	1	-	install new kerb ramp - pair	RO34	Tertiary	LOW	\$ 5,000
CD190	Holden Street	Ashfield	Local Road	crossing deficiency	opportunity to provide pedestrian crossing	-33.896852	151.125086	1	-	further investigation required - pedestrian crossing, consult with City of Canterbury-Bankstown	AF83	Tertiary	LOW	\$ -
CD1911	Gordon Street	Rozelle	Regional Road	crossing deficiency	poor kerb ramp alignment - pair	-33.86862	151.172848	1	-	install new kerb ramp - pair	RO37	Tertiary	LOW	\$ 5,000
CD1925	Manning Street	Rozelle	Local Road	crossing deficiency	poor kerb ramp alignment - pair	-33.862764	151.164537	1	-	install new kerb ramp - pair	RO50	Tertiary	LOW	\$ 5,000
CD1926	Manning Street	Rozelle	Local Road	crossing deficiency	poor kerb ramp alignment	-33.862462	151.163904	1	-	install new kerb ramp	RO50	Tertiary	LOW	\$ 2,500
CD1927	Manning Street	Rozelle	Local Road	crossing deficiency	long crossing	-33.862429	151.16376	1	-	install kerb extension	RO50	Tertiary	LOW	\$ 10,000
CD1928	Manning Street	Rozelle	Local Road	crossing deficiency	poor kerb ramp alignment	-33.862863	151.1645	1	-	install new kerb ramp	RO50	Tertiary	LOW	\$ 2,500
CD1936	Robert Street	Rozelle	Local Road	crossing deficiency	missing crossing point	-33.865597	151.17706	1	-	install new kerb ramp - pair	RO55	Tertiary	LOW	\$ 5,000
CD1937	Parsons Street	Rozelle	Local Road	crossing deficiency	poor kerb ramp alignment - pair	-33.865052	151.176816	1	-	install new kerb ramp - pair	RO55	Tertiary	LOW	\$ 5,000
CD1941	Robert Street	Rozelle	Local Road	crossing deficiency	missing crossing point	-33.865893	151.1773	1	-	install new kerb ramp - pair	RO58	Tertiary	LOW	\$ 5,000
CD1942	Robert Street	Rozelle	Local Road	crossing deficiency	poor kerb ramp alignment - pair	-33.863859	151.180527	1	-	install new kerb ramp - pair	RO59	Tertiary	LOW	\$ 5,000
CD1944	Terry Street	Rozelle	Local Road	crossing deficiency	poor kerb ramp alignment	-33.860559	151.168305	1	-	install new kerb ramp	RO62	Tertiary	LOW	\$ 2,500
CD196	Ait Street	Ashfield	Local Road	crossing deficiency	poor kerb ramp alignment - pair	-33.879715	151.130159	1	-	install new kerb ramp - pair	AF5	Tertiary	LOW	\$ 5,000
CD197	Ait Street	Ashfield	Local Road	crossing deficiency	poor kerb ramp alignment - pair	-33.880155	151.129251	1	-	install new kerb ramp - pair	AF4	Tertiary	LOW	\$ 5,000
CD198	Ait Street	Ashfield	Local Road	crossing deficiency	poor kerb ramp alignment - pair	-33.880457	151.128594	1	-	install new kerb ramp - pair	AF3	Tertiary	LOW	\$ 5,000
CD199	Ait Street	Ashfield	Local Road	crossing deficiency	at grade crossing missing tgsi - pair	-33.881447	151.126593	1	-	install new Tactile Ground Surface Indicators - pair	AF1	Tertiary	LOW	\$ 1,300
CD200	Ait Street	Ashfield	Local Road	crossing deficiency	at grade crossing missing tgsi	-33.881717	151.126338	1	-	install new Tactile Ground Surface Indicators	AF8	Tertiary	LOW	\$ 650
CD2007	Mary Street	St Peters	Local Road	crossing deficiency	poor kerb ramp alignment	-33.912578	151.17197	1	-	install new kerb ramp	SP36	Tertiary	LOW	\$ 2,500
CD2009	Macaulay Road	Stanmore	Local Road	crossing deficiency	poor kerb ramp alignment	-33.88948	151.17112	1	-	install new kerb ramp	SM4	Tertiary	LOW	\$ 2,500
CD201	Ait Street	Ashfield	Local Road	crossing deficiency	misaligned refuge island	-33.881736	151.126319	1	-	re-construct refuge island	AF8	Tertiary	LOW	\$ 15,000
CD2010	Cruikshank Street	Stanmore	Local Road	crossing deficiency	misaligned kerb ramp	-33.889288	151.171299	1	-	install new kerb ramp	SM4	Tertiary	LOW	\$ 2,500
CD2011	Conunna Road	Stanmore	Local Road	crossing deficiency	poor kerb ramp alignment	-33.888524	151.171551	1	-	install new kerb ramp	SM5	Tertiary	LOW	\$ 2,500
CD2012	Cruikshank Street	Stanmore	Local Road	crossing deficiency	missing crossing point	-33.889424	151.172532	1	-	install new kerb ramp - pair	SM7	Tertiary	LOW	\$ 5,000
CD2033	Northumberland Avenue	Stanmore	Local Road	crossing deficiency	poor kerb ramp alignment	-33.891582	151.16806	1	-	install new kerb ramp	SM23	Tertiary	LOW	\$ 2,500
CD2034	Northumberland Avenue	Stanmore	Local Road	crossing deficiency	misaligned refuge island	-33.890738	151.167876	1	-	install new refuge island	SM23	Tertiary	LOW	\$ 15,000
CD2035	Northumberland Avenue	Stanmore	Local Road	crossing deficiency	poor kerb ramp alignment	-33.889879	151.167777	1	-	install new kerb ramp	SM24	Tertiary	LOW	\$ 2,500
CD2036	Northumberland Avenue	Stanmore	Local Road	crossing deficiency	poor kerb ramp alignment	-33.888032	151.16761	1	-	install new kerb ramp	SM22	Tertiary	LOW	\$ 2,500
CD2037	Northumberland Avenue	Stanmore	Local Road	crossing deficiency	misaligned kerb ramp	-33.888335	151.167771	1	-	install new kerb ramp	SM22	Tertiary	LOW	\$ 2,500
CD2038	Northumberland Avenue	Stanmore	Local Road	crossing deficiency	misaligned kerb ramp	-33.890599	151.16808	1	-	install new kerb ramp	SM24	Tertiary	LOW	\$ 2,500
CD2048	Percival Road	Stanmore	Local Road	crossing deficiency	narrow refuge island	-33.888944	151.164933	1	-	re-construct refuge island	SM27	Tertiary	LOW	\$ 15,000
CD2050	Percival Road	Stanmore	Local Road	crossing deficiency	poor kerb ramp alignment - pair	-33.888196	151.164875	1	-	install new kerb ramp - pair	SM27	Tertiary	LOW	\$ 5,000
CD2051	Railway Avenue	Stanmore	Local Road	crossing deficiency	at grade crossing missing tgsi	-33.894505	151.17012	1	-	install new Tactile Ground Surface Indicators	SM38	Tertiary	LOW	\$ 650
CD2052	Railway Avenue	Stanmore	Local Road	crossing deficiency	at grade crossing missing tgsi	-33.894235	151.169231	1	-	install new Tactile Ground Surface Indicators	SM39	Tertiary	LOW	\$ 650
CD2053	Railway Avenue	Stanmore	Local Road	crossing deficiency	misaligned refuge island	-33.89389	151.168306	1	-	re-construct refuge island	SM39	Tertiary	LOW	\$ 15,000
CD207	Ait Street	Ashfield	Local Road	crossing deficiency	missing kerb ramp	-33.881629	151.126308	1	-	install new kerb ramp	AF8	Tertiary	LOW	\$ 2,500
CD2079	Clissold Street	Summer Hill	Local Road	crossing deficiency	misaligned kerb ramp	-33.895922	151.132282	1	-	install new kerb ramp	AF46	Tertiary	LOW	\$ 2,500
CD208	Ait Street	Ashfield	Local Road	crossing deficiency	poor kerb ramp alignment - pair	-33.882197	151.125194	1	-	install new kerb ramp - pair	AF8	Tertiary	LOW	\$ 5,000
CD2082	Grosvenor Crescent	Summer Hill	Local Road	crossing deficiency	misaligned refuge island	-33.891312	151.142371	1	-	re-construct refuge island	SH25	Tertiary		

P4909 Inner West PAMP  
Detailed Works Program  
Crossing Deficiencies  
6 August 2021

Issue ID	Street	Suburb	Classification	Category	Issue	Latitude	Longitude	Quantity	Length	Recommendation	Segment ID	Segment Hierarchy	Treatment Priority	Cost
CD2114	Hurlstone Avenue	Summer Hill	Local Road	crossing deficiency	poor kerb ramp alignment - pair	-33.898935	151.133691	1	-	install new kerb ramp - pair	SH60	Tertiary	LOW	\$ 5,000
CD2127	Prospect Road	Summer Hill	Local Road	crossing deficiency	poor kerb ramp alignment - pair	-33.897831	151.132282	1	-	install new kerb ramp - pair	SH72	Tertiary	LOW	\$ 5,000
CD213	Armstrong Street	Ashfield	Local Road	crossing deficiency	poor kerb ramp alignment - pair	-33.898163	151.125564	1	-	install new kerb ramp - pair	AF12	Tertiary	LOW	\$ 5,000
CD214	Armstrong Street	Ashfield	Local Road	crossing deficiency	poor kerb ramp alignment	-33.897628	151.125182	1	-	install new kerb ramp	AF12	Tertiary	LOW	\$ 2,500
CD215	Armstrong Street	Ashfield	Local Road	crossing deficiency	missing kerb ramp	-33.897539	151.125131	1	-	install new kerb ramp	AF83	Tertiary	LOW	\$ 2,500
CD216	Armstrong Street	Ashfield	Local Road	crossing deficiency	poor kerb ramp alignment - pair	-33.899602	151.126539	1	-	install new kerb ramp - pair	AF14	Tertiary	LOW	\$ 5,000
CD217	Armstrong Street	Ashfield	Local Road	crossing deficiency	poor kerb ramp alignment - pair	-33.900294	151.127152	1	-	install new kerb ramp - pair	AF11	Tertiary	LOW	\$ 5,000
CD220	Bland Street	Ashfield	Local Road	crossing deficiency	poor kerb ramp alignment	-33.881791	151.129102	1	-	install new kerb ramp	AF26	Tertiary	LOW	\$ 2,500
CD221	Bland Street	Ashfield	Local Road	crossing deficiency	poor kerb ramp alignment	-33.881942	151.129188	1	-	install new kerb ramp	AF26	Tertiary	LOW	\$ 2,500
CD222	Bland Street	Ashfield	Local Road	crossing deficiency	poor kerb ramp alignment - pair	-33.882871	151.127302	1	-	install new kerb ramp - pair	AF24	Tertiary	LOW	\$ 5,000
CD223	Bland Street	Ashfield	Local Road	crossing deficiency	poor kerb ramp alignment - pair	-33.882942	151.127157	1	-	install new kerb ramp - pair	AF20	Tertiary	LOW	\$ 5,000
CD224	Bland Street	Ashfield	Local Road	crossing deficiency	poor kerb ramp alignment - pair	-33.882805	151.127209	1	-	install new kerb ramp - pair	AF24	Tertiary	LOW	\$ 5,000
CD225	Bland Street	Ashfield	Local Road	crossing deficiency	poor kerb ramp alignment - pair	-33.882922	151.127125	1	-	install new kerb ramp - pair	AF20	Tertiary	LOW	\$ 5,000
CD232	Church Street	Ashfield	Local Road	crossing deficiency	poor kerb ramp alignment - pair	-33.878029	151.124835	1	-	install new kerb ramp - pair	AF42	Tertiary	LOW	\$ 5,000
CD233	Church Street	Ashfield	Local Road	crossing deficiency	poor kerb ramp alignment - pair	-33.877287	151.124425	1	-	install new kerb ramp - pair	AF41	Tertiary	LOW	\$ 5,000
CD234	Church Street	Ashfield	Local Road	crossing deficiency	at grade crossing missing tgsi - pair	-33.878007	151.124905	1	-	install new Tactile Ground Surface Indicators - pair	AF42	Tertiary	LOW	\$ 1,300
CD236	Church Street	Ashfield	Local Road	crossing deficiency	missing kerb ramp - pair	-33.877976	151.124855	1	-	install new kerb ramp - pair	AF42	Tertiary	LOW	\$ 5,000
CD237	Church Street	Ashfield	Local Road	crossing deficiency	missing kerb ramp - pair	-33.878069	151.124907	1	-	install new kerb ramp - pair	AF42	Tertiary	LOW	\$ 5,000
CD239	Clissold Street	Ashfield	Local Road	crossing deficiency	at grade crossing missing tgsi - pair	-33.895901	151.131818	1	-	install new Tactile Ground Surface Indicators - pair	AF46	Tertiary	LOW	\$ 1,300
CD240	Clissold Street	Ashfield	Local Road	crossing deficiency	poor kerb ramp alignment	-33.895858	151.131184	1	-	install new kerb ramp	AF46	Tertiary	LOW	\$ 2,500
CD249	Clissold Street	Ashfield	Local Road	crossing deficiency	poor kerb ramp alignment	-33.895601	151.126299	1	-	install new kerb ramp	AF47	Tertiary	LOW	\$ 2,500
CD250	Clissold Street	Ashfield	Local Road	crossing deficiency	poor kerb ramp alignment - pair	-33.895586	151.125194	1	-	install new kerb ramp - pair	AF89	Tertiary	LOW	\$ 5,000
CD302	Hardy Street	Ashfield	Local Road	crossing deficiency	poor kerb ramp alignment - pair	-33.901568	151.126369	1	-	install new kerb ramp - pair	AF81	Tertiary	LOW	\$ 5,000
CD303	Hardy Street	Ashfield	Local Road	crossing deficiency	misaligned kerb ramp	-33.902865	151.125609	1	-	install new kerb ramp	AF79	Tertiary	LOW	\$ 2,500
CD304	Hardy Street	Ashfield	Local Road	crossing deficiency	poor kerb ramp alignment	-33.90288	151.125449	1	-	install new kerb ramp	AF79	Tertiary	LOW	\$ 2,500
CD306	Hardy Street	Ashfield	Local Road	crossing deficiency	missing crossing point	-33.900532	151.12706	1	-	install new kerb ramp	AF80	Tertiary	LOW	\$ 2,500
CD307	Hardy Street	Ashfield	Local Road	crossing deficiency	poor kerb ramp alignment	-33.900632	151.127095	1	-	install new kerb ramp	AF80	Tertiary	LOW	\$ 2,500
CD37	Piper Street	Annandale	Local Road	crossing deficiency	misaligned kerb ramp	-33.877576	151.169227	1	-	install new kerb ramp	AN88	Tertiary	LOW	\$ 2,500
CD42	Pritchard Street	Annandale	Local Road	crossing deficiency	missing kerb ramp - pair	-33.873629	151.170896	1	-	install new kerb ramp - pair	AN123	Tertiary	LOW	\$ 5,000
CD424	Beattie Street	Balmain	Local Road	crossing deficiency	poor kerb ramp alignment	-33.858811	151.175574	1	-	install new kerb ramp	BA1	Tertiary	LOW	\$ 2,500
CD425	Beattie Street	Balmain	Local Road	crossing deficiency	long crossing point	-33.858726	151.175531	1	-	install kerb extension	BA1	Tertiary	LOW	\$ 10,000
CD426	Beattie Street	Balmain	Local Road	crossing deficiency	missing crossing point	-33.858804	151.175589	1	-	install new kerb ramp - pair	BA1	Tertiary	LOW	\$ 5,000
CD486	Hyam Street	Balmain	Local Road	crossing deficiency	poor kerb ramp alignment - pair	-33.860964	151.180916	1	-	install new kerb ramp - pair	BA42	Tertiary	LOW	\$ 5,000
CD487	Hyam Street	Balmain	Local Road	crossing deficiency	poor kerb ramp alignment - pair	-33.860955	151.180732	1	-	install new kerb ramp - pair	BA42	Tertiary	LOW	\$ 5,000
CD490	Hyam Street	Balmain	Local Road	crossing deficiency	poor kerb ramp alignment - pair	-33.860985	151.180968	1	-	install new kerb ramp - pair	BA42	Tertiary	LOW	\$ 5,000
CD491	Hyam Street	Balmain	Local Road	crossing deficiency	poor kerb ramp alignment - pair	-33.861172	151.180925	1	-	install new kerb ramp - pair	BA42	Tertiary	LOW	\$ 5,000
CD513	Palmer Street	Balmain	Local Road	crossing deficiency	poor kerb ramp alignment - pair	-33.860709	151.181279	1	-	install new kerb ramp - pair	BA54	Tertiary	LOW	\$ 5,000
CD514	Palmer Street	Balmain	Local Road	crossing deficiency	narrow refuge island	-33.860687	151.181205	1	-	install new refuge island	BA42	Tertiary	LOW	\$ 15,000
CD521	Palmer Street	Balmain	Local Road	crossing deficiency	missing crossing point	-33.860638	151.181235	1	-	install new kerb ramp - pair, new refuge island	BA54	Tertiary	LOW	\$ 7,000
CD542	Wortley Street	Balmain	Local Road	crossing deficiency	poor kerb ramp alignment - pair	-33.860181	151.179425	1	-	install new kerb ramp - pair	BA75	Tertiary	LOW	\$ 5,000
CD543	Wortley Street	Balmain	Local Road	crossing deficiency	missing crossing point	-33.860336	151.179299	1	-	install new kerb ramp - pair	BA75	Tertiary	LOW	\$ 5,000
CD544	Wortley Street	Balmain	Local Road	crossing deficiency	missing crossing point	-33.860527	151.179015	1	-	install new kerb ramp - pair	BA75	Tertiary	LOW	\$ 5,000
CD554	Birchgrove Road	Birchgrove	Local Road	crossing deficiency	poor kerb ramp alignment	-33.852209	151.17985	1	-	install new kerb ramp	BI3	Tertiary	LOW	\$ 2,500
CD555	Cove Street	Birchgrove	Local Road	crossing deficiency	missing crossing point	-33.852085	151.179826	1	-	install new kerb ramp - pair	BI5	Tertiary	LOW	\$ 5,000
CD556	Cove Street	Birchgrove	Local Road	crossing deficiency	misaligned kerb ramp - pair	-33.851062	151.178926	1	-	install new kerb ramp - pair	BI10	Tertiary	LOW	\$ 5,000
CD557	Louisa Road	Birchgrove	Local Road	crossing deficiency	poor kerb ramp alignment - pair	-33.850081	151.179657	1	-	install new kerb ramp - pair	BI10	Tertiary	LOW	\$ 5,000
CD561	Rowntree Street	Birchgrove	Local Road	crossing deficiency	poor kerb ramp alignment	-33.851472	151.184228	1	-	install new kerb ramp	BI16	Tertiary	LOW	\$ 2,500
CD562	Rowntree Street	Birchgrove	Local Road	crossing deficiency	poor kerb ramp alignment	-33.852262	151.182531	1	-	install new kerb ramp	BI17	Tertiary	LOW	\$ 2,500
CD563	Rowntree Street	Birchgrove	Local Road	crossing deficiency	missing kerb ramp	-33.852398	151.182533	1	-	install new kerb ramp	BI17	Tertiary	LOW	\$ 2,500
CD568	Rowntree Street	Birchgrove	Local Road	crossing deficiency	at grade crossing missing tgsi	-33.853435	151.180656	1	-	install new Tactile Ground Surface Indicators	BI15	Tertiary	LOW	\$ 650
CD570	Rowntree Street	Birchgrove	Local Road	crossing deficiency	poor kerb ramp alignment	-33.852226	151.182613	1	-	install new kerb ramp	BI17	Tertiary	LOW	\$ 2,500
CD578	Kingston Road	Camperdown	Regional Road	crossing deficiency	misaligned kerb ramp	-33.893917	151.172067	1	-	install new kerb ramp	CA22	Tertiary	LOW	\$ 2,500
CD579	Kingston Road	Camperdown	Regional Road	crossing deficiency	raised kerb ramp lip	-33.893119	151.172306	1	-	install new kerb ramp	CA21	Tertiary	LOW	\$ 2,500
CD580	Kingston Road	Camperdown	Regional Road	crossing deficiency	misaligned kerb ramp	-33.892539	151.172424	1	-	install new kerb ramp	CA21	Tertiary	LOW	\$ 2,500
CD581	Kingston Road	Camperdown	Regional Road	crossing deficiency	misaligned kerb ramp	-33.892536	151.172346	1	-	install new kerb ramp	CA21	Tertiary	LOW	\$ 2,500
CD60	Trafalgar Street	Annandale	Local Road	crossing deficiency	poor kerb ramp alignment	-33.875711	151.175005	1	-	install new kerb ramp	AN102	Tertiary	LOW	\$ 2,500
CD636	Carshalton Street	Croydon Park	Local Road	crossing deficiency	at grade crossing missing tgsi	-33.893746	151.114679	1	-	install new Tactile Ground Surface Indicators	CP4	Tertiary	LOW	\$ 650
CD644	Carshalton Street	Croydon Park	Local Road	crossing deficiency	poor kerb ramp alignment	-33.89378	151.114548	1	-	install new kerb ramp	CP4	Tertiary	LOW	\$ 2,500
CD647	Arlington Street	Dulwich Hill	Local Road	crossing deficiency	poor kerb ramp alignment	-33.900943	151.134714	1	-	install new kerb ramp	DH13	Tertiary	LOW	\$ 2,500
CD649	Arlington Street	Dulwich Hill	Local Road	crossing deficiency	poor kerb ramp alignment	-33.901002	151.13486	1	-	install new kerb ramp	DH14	Tertiary	LOW	\$ 2,500
CD650	Arlington Street	Dulwich Hill	Local Road	crossing deficiency	poor kerb ramp alignment - pair	-33.901043	151.134803	1	-	install new kerb ramp - pair	DH14	Tertiary	LOW	\$ 5,000
CD651	Arlington Street	Dulwich Hill	Local Road	crossing deficiency	poor kerb ramp alignment	-33.901051	151.134698	1	-	install new kerb ramp	DH13	Tertiary	LOW	\$ 2,500
CD652	Arlington Street	Dulwich Hill	Local Road	crossing deficiency	poor kerb ramp alignment - pair	-33.901143	151.133606	1	-	install new kerb ramp - pair	DH13	Tertiary	LOW	\$ 5,000
CD653	Arlington Street	Dulwich Hill	Local Road	crossing deficiency	poor kerb ramp alignment - pair	-33.901169	151.133568	1	-	install new kerb ramp - pair	DH13	Tertiary	LOW	\$ 5,000
CD655	Arlington Street	Dulwich Hill	Local Road	crossing deficiency	poor kerb ramp alignment - pair	-33.901092	151.133491	1	-	install new kerb ramp - pair	DH13	Tertiary	LOW	\$ 5,000
CD661	Challis Avenue	Dulwich Hill	Local Road	crossing deficiency	missing crossing point	-33.910846	151.144997	1	-	install new kerb ramp - pair	DH7	Tertiary	LOW	\$ 5,000
CD662	Challis Avenue	Dulwich Hill	Local Road	crossing deficiency	missing crossing point	-33.910811	151.144903	1	-	install new kerb ramp - pair	DH7	Tertiary	LOW	\$ 5,000
CD663	Challis Avenue	Dulwich Hill	Local Road	crossing deficiency	missing crossing point	-33.910664	151.145399	1	-	install new kerb ramp - pair	DH7	Tertiary	LOW	\$ 5,000
CD685	Wardell Road	Dulwich Hill	Regional Road	crossing deficiency	steep kerb ramp	-33.901102	151.148953	1	-	install new kerb ramp - pair	DH119	Tertiary	LOW	\$ 5,000
CD686	Frazer Street	Dulwich Hill	Regional Road	crossing deficiency	poor kerb ramp alignment	-33.900914	151.146462	1	-	install new kerb ramp	DH35	Tertiary	LOW	\$ 2,500
CD687	Gould Avenue	Dulwich Hill	Local Road	crossing deficiency	steep kerb ramp	-33.900797	151.146367	1	-	install new kerb ramp - pair	DH35	Tertiary	LOW	\$ 5,000
CD695	Hercules Street	Dulwich Hill	Local Road	crossing deficiency	poor kerb ramp alignment - pair	-33.909103	151.137948	1	-	install new kerb ramp - pair	DH111	Tertiary	LOW	\$ 5,000
CD745	Constitution Road	Dulwich Hill	Local Road	crossing deficiency	poor kerb ramp alignment - pair	-33.898177	151.135	1	-	install new kerb ramp - pair	SH59	Tertiary	LOW	\$ 5,000
CD746	Constitution Road	Dulwich Hill	Local Road	crossing deficiency	long crossing	-33.898206	151.134946	1	-	install kerb extension - pair	SH59	Tertiary	LOW	\$ 20,000
CD747	Abergeldie Street	Dulwich Hill	Local Road	crossing deficiency	poor kerb ramp alignment - pair	-33.89874	151.134137	1	-	install new kerb ramp - pair	SH60	Tertiary	LOW	\$ 5,000
CD761	Terrace Road	Dulwich Hill	Local Road	crossing deficiency	poor kerb ramp alignment - pair	-33.909033	151.137656	1	-	install new kerb ramp - pair	DH111	Tertiary	LOW	\$ 5,000
CD764	Terrace Road	Dulwich Hill	Local Road	crossing deficiency	missing crossing point	-33.908404	151.137649	1	-	install new kerb ramp - pair	DH111	Tertiary	LOW	\$ 5,000
CD771	Herbert Street	Dulwich Hill	Local Road	crossing deficiency	misaligned refuge island	-33.902916	151.148757	1	-	re-construct refuge island	DH120	Tertiary	LOW	\$ 15,000
CD786	Weston Street	Dulwich Hill	Local Road	crossing deficiency	poor kerb ramp alignment - pair	-33.897006	151.141682	1	-	install new kerb ramp - pair	DH46	Tertiary	LOW	\$ 5,000
CD81	Trafalgar Street	Annandale	Local Road	crossing deficiency	poor kerb ramp alignment	-33.87567	151.174933	1	-	install new kerb ramp	AN102	Tertiary	LOW	\$ 2,500
CD810	Newington Road	Enmore	Local Road	crossing deficiency	at grade crossing missing tgsi	-33.900868	151.166862	1	-	install new Tactile Ground Surface Indicators	MV156	Tertiary	LOW	\$ 650
CD819	Slaoane Street	Haberfield	Local Road	crossing deficiency	opportunity to provide pedestrian crossing	-33.886228	151.143364	1	-	further investigation required - pedestrian crossing	HA99	Tertiary	LOW	\$ 10,000
CD821	Alt Street	Haberfield	Local Road	crossing deficiency	misaligned kerb ramp	-33.87789	151.134012	1	-	install new kerb ramp	HA4	Tertiary	LOW	\$ 2,500
CD823	Alt Street	Haberfield	Local Road	crossing deficiency	poor kerb ramp alignment - pair	-33.87784	151.133856	1	-	install new kerb ramp - pair	HA4	Tertiary	LOW	\$ 5,000
CD83	Trafalgar Street	Annandale	Local Road	crossing deficiency	at grade crossing missing tgsi	-33.876809	151.174503	1	-	install new Tactile Ground Surface Indicators	AN102	Tertiary	LOW	\$ 650
CD897	Ramsay Street	Haberfield	Local Road	crossing deficiency	missing kerb ramp	-33.886155	151.143485	1	-	install new kerb ramp	HA59	Tertiary	LOW	\$ 2,500
CD898	Lord street	Haberfield	Local Road	crossing deficiency	poor kerb ramp alignment	-33.886269	151.143445	1	-	install new kerb ramp	HA59	Tertiary	LOW	\$ 2,500
CD907	Waratah Street	Haberfield	Local Road	crossing deficiency	poor kerb ramp alignment - pair	-33.873527	151.137471	1	-	install new kerb ramp - pair	HA109	Tertiary	LOW	\$ 5,000
CD908	Waratah Street	Haberfield	Local Road	crossing deficiency	poor kerb ramp alignment - pair	-33.873954	151.138024	1	-	install new kerb ramp - pair	HA109	Tertiary	LOW	\$ 5,000



**P4909 Inner West PAMP  
Detailed Works Program  
Crossing Deficiencies  
6 August 2021**

Issue ID	Street	Suburb	Classification	Category	Issue	Latitude	Longitude	Quantity	Length	Recommendation	Segment ID	Segment Hierarchy	Treatment Priority	Cost
CD920	Waratah Street	Haberfield	Local Road	crossing deficiency	long crossing	-33.876428	151.144437	1	-	install kerb extension - pair	HA104	Tertiary	LOW	\$ 20,000
CD921	Waratah Street	Haberfield	Local Road	crossing deficiency	poor kerb ramp alignment - pair	-33.876053	151.143496	1	-	install new kerb ramp - pair	HA104	Tertiary	LOW	\$ 5,000
CD973	Elswick Street	Leichhardt	Local Road	crossing deficiency	poor kerb ramp alignment - pair	-33.885493	151.152321	1	-	install new kerb ramp - pair	LH57	Tertiary	LOW	\$ 5,000
CD976	Elswick Street	Leichhardt	Local Road	crossing deficiency	poor kerb ramp alignment	-33.886139	151.152476	1	-	install new kerb ramp	LH56	Tertiary	LOW	\$ 2,500
CD977	Elswick Street	Leichhardt	Local Road	crossing deficiency	at grade crossing missing tgsi	-33.883026	151.152078	1	-	install new Tactile Ground Surface Indicators	LH45	Tertiary	LOW	\$ 650
CD978	Elswick Street	Leichhardt	Local Road	crossing deficiency	at grade crossing missing tgsi	-33.882273	151.152084	1	-	install new Tactile Ground Surface Indicators	LH45	Tertiary	LOW	\$ 650
CD979	Elswick Street	Leichhardt	Local Road	crossing deficiency	at grade crossing missing tgsi	-33.882122	151.152106	1	-	install new Tactile Ground Surface Indicators	LH45	Tertiary	LOW	\$ 650
CD981	Elswick Street	Leichhardt	Local Road	crossing deficiency	poor kerb ramp alignment	-33.881286	151.152101	1	-	install new kerb ramp	LH51	Tertiary	LOW	\$ 2,500
CD986	Elswick Street	Leichhardt	Local Road	crossing deficiency	steep kerb ramp	-33.882428	151.151885	1	-	install new kerb ramp - pair	LH45	Tertiary	LOW	\$ 5,000
CD987	Elswick Street	Leichhardt	Local Road	crossing deficiency	poor kerb ramp alignment	-33.888088	151.152855	1	-	install new kerb ramp	LH54	Tertiary	LOW	\$ 2,500
CD988	Elswick Street	Leichhardt	Local Road	crossing deficiency	at grade crossing missing tgsi	-33.886972	151.152581	1	-	install new Tactile Ground Surface Indicators	LH55	Tertiary	LOW	\$ 650
CD989	Elswick Street	Leichhardt	Local Road	crossing deficiency	at grade crossing missing tgsi	-33.886166	151.152389	1	-	install new Tactile Ground Surface Indicators	LH111	Tertiary	LOW	\$ 650
													<b>SUBTOTAL</b>	<b>\$ 1,322,950</b>
													<b>TOTAL</b>	<b>\$ 8,616,100</b>

**P4909 Inner West PAMP  
Detailed Works Program  
Infrastructure Condition  
6 August 2021**

Issue ID	Street	Suburb	Classification	Category	Issue	Latitude	Longitude	Quantity	Length	Recommendation	Segment ID	Segment Hierarchy	Treatment Priority	Cost
IC1	Booth Street	Annandale	Regional Road	infrastructure condition	uneven pavement surface	-33.883868	151.175605	1	-	re-construct footpath pavement	AN27	Primary	MED	\$ 200
IC100	Knox Street	Ashfield	Local Road	infrastructure condition	uneven pavement surface	-33.889284	151.12267	1	-	re-construct footpath pavement	AF119	Primary	MED	\$ 200
IC106	Norton Street	Ashfield	Regional Road	infrastructure condition	uneven pavement surface	-33.889719	151.123665	1	-	re-construct footpath pavement	AF120	Primary	MED	\$ 200
IC107	Norton Street	Ashfield	Regional Road	infrastructure condition	uneven pavement surface	-33.891219	151.127681	1	-	re-construct footpath pavement	AF122	Primary	MED	\$ 200
IC108	Norton Street	Ashfield	Local Road	infrastructure condition	uneven pavement surface	-33.891512	151.130531	1	-	re-construct footpath pavement	AF125	Primary	MED	\$ 200
IC109	Old Canterbury Road	Ashfield	State Road	infrastructure condition	uneven pavement surface	-33.90406	151.12899	1	-	re-construct footpath pavement	AF130	Primary	MED	\$ 200
IC117	Parramatta Road	Ashfield	State Road	infrastructure condition	uneven pavement surface	-33.877954	151.130217	1	-	re-construct footpath pavement	HA67	Primary	MED	\$ 200
IC12	Booth Street	Annandale	Regional Road	infrastructure condition	uneven pavement surface	-33.883483	151.175456	1	-	re-construct footpath pavement	AN27	Primary	MED	\$ 200
IC133	Jane Street	Balmain	Local Road	infrastructure condition	uneven pavement surface	-33.858625	151.184373	1	-	re-construct footpath pavement	BA44	Primary	MED	\$ 200
IC140	Robert Street	Balmain	Local Road	infrastructure condition	uneven pavement surface	-33.861392	151.177245	1	-	re-construct footpath pavement	BA60	Primary	MED	\$ 200
IC158	Denison Road	Dulwich Hill	Local Road	infrastructure condition	uneven pavement surface	-33.901831	151.140312	1	-	re-construct footpath pavement	DH22	Primary	MED	\$ 200
IC159	Dulwich Street	Dulwich Hill	Local Road	infrastructure condition	uneven pavement surface	-33.902876	151.141907	1	-	re-construct footpath pavement	DH26	Primary	MED	\$ 200
IC160	Dulwich Street	Dulwich Hill	Local Road	infrastructure condition	uneven pavement surface	-33.902449	151.141171	1	-	re-construct footpath pavement	DH25	Primary	MED	\$ 200
IC173	Ewart Street	Dulwich Hill	Local Road	infrastructure condition	uneven pavement surface	-33.91055	151.13868	1	-	re-construct footpath pavement	DH31	Primary	MED	\$ 200
IC192	New Canterbury Road	Dulwich Hill	State Road	infrastructure condition	uneven pavement surface	-33.90443	151.139616	1	-	re-construct footpath pavement	DH83	Primary	MED	\$ 200
IC194	Old Canterbury Road	Dulwich Hill	State Road	infrastructure condition	uneven pavement surface	-33.900027	151.132851	1	-	re-construct footpath pavement	SH62	Primary	MED	\$ 200
IC195	Old Canterbury Road	Dulwich Hill	State Road	infrastructure condition	raised pavement lip	-33.900488	151.13246	1	-	repair pavement panel	SH62	Primary	MED	\$ 200
IC196	Old Canterbury Road	Dulwich Hill	State Road	infrastructure condition	uneven pavement surface	-33.902725	151.13045	1	-	re-construct footpath pavement	AF128	Primary	MED	\$ 200
IC197	Old Canterbury Road	Dulwich Hill	State Road	infrastructure condition	uneven pavement surface	-33.902864	151.130361	1	-	re-construct footpath pavement	AF128	Primary	MED	\$ 200
IC2	Parramatta Road	Annandale	State Road	infrastructure condition	uneven pavement surface	-33.887372	151.173527	1	-	re-construct footpath pavement	AN83	Primary	MED	\$ 200
IC227	Terrace Road	Dulwich Hill	Local Road	infrastructure condition	uneven pavement surface	-33.905087	151.137955	1	-	re-construct footpath pavement	DH84	Primary	MED	\$ 200
IC231	Wardell Road	Dulwich Hill	Regional Road	infrastructure condition	uneven pavement surface	-33.909282	151.143025	1	-	re-construct footpath pavement	DH126	Primary	MED	\$ 200
IC232	Wardell Road	Dulwich Hill	Regional Road	infrastructure condition	uneven pavement surface	-33.909423	151.142896	1	-	re-construct footpath pavement	DH126	Primary	MED	\$ 200
IC233	Wardell Road	Dulwich Hill	Regional Road	infrastructure condition	uneven pavement surface	-33.909889	151.142396	1	-	re-construct footpath pavement	DH125	Primary	MED	\$ 200
IC234	Wardell Road	Dulwich Hill	Regional Road	infrastructure condition	uneven pavement surface	-33.910539	151.141747	1	-	re-construct footpath pavement	DH125	Primary	MED	\$ 200
IC267	New Canterbury Road	Hurlstone Park	State Road	infrastructure condition	damaged refuge island	-33.905105	151.132258	1	-	consult with City of Canterbury-Bankstown	DH89	Primary	MED	\$ -
IC270	Derbyshire Road	Leichhardt	Local Road	infrastructure condition	uneven pavement surface	-33.880827	151.158775	1	-	re-construct footpath pavement	LH44	Primary	MED	\$ 200
IC271	Derbyshire Road	Leichhardt	Local Road	infrastructure condition	uneven pavement surface	-33.880931	151.158734	1	-	re-construct footpath pavement	LH44	Primary	MED	\$ 200
IC276	Foster Street	Leichhardt	State Road	infrastructure condition	uneven pavement surface	-33.88428	151.147536	1	-	re-construct footpath pavement	LH72	Primary	MED	\$ 200
IC277	Lords Road	Leichhardt	Local Road	infrastructure condition	uneven pavement surface	-33.885816	151.149455	1	-	re-construct footpath pavement	LH89	Primary	MED	\$ 200
IC278	Marion Street	Leichhardt	Regional Road	infrastructure condition	raised pavement lip	-33.88395	151.155479	1	-	repair pavement panel	LH91	Primary	MED	\$ 200
IC280	Parramatta Road	Leichhardt	State Road	infrastructure condition	uneven pavement surface	-33.888854	151.154056	1	-	re-construct footpath pavement	LH138	Primary	MED	\$ 200
IC282	Parramatta Road	Leichhardt	State Road	infrastructure condition	uneven pavement surface	-33.88988	151.14646	1	-	re-construct footpath pavement	LH132	Primary	MED	\$ 200
IC283	Parramatta Road	Leichhardt	State Road	infrastructure condition	uneven pavement surface	-33.889846	151.146236	1	-	re-construct footpath pavement	LH132	Primary	MED	\$ 200
IC284	Renwick Lane	Leichhardt	Local Road	infrastructure condition	faded traffic control marking	-33.887869	151.157491	1	-	repair pavement marking	LH131	Primary	MED	\$ 200
IC289	New Canterbury Road	Lewisham	State Road	infrastructure condition	damaged tgsi	-33.898069	151.146628	1	-	install new Tactile Ground Surface Indicators	LW14	Primary	MED	\$ 650
IC29	Nelson Street	Annandale	Local Road	infrastructure condition	raised pavement lip	-33.882793	151.173456	1	-	repair pavement panel	AN72	Primary	MED	\$ 200
IC290	Old Canterbury Road	Lewisham	State Road	infrastructure condition	uneven pavement surface	-33.894548	151.144849	1	-	re-construct footpath pavement	LW19	Primary	MED	\$ 200
IC293	Railway Terrace	Lewisham	State Road	infrastructure condition	uneven pavement surface	-33.894131	151.149966	1	-	re-construct footpath pavement	PE48	Primary	MED	\$ 200
IC294	Thomas Street	Lewisham	Local Road	infrastructure condition	uneven pavement surface	-33.893336	151.148369	1	-	re-construct footpath pavement	LW34	Primary	MED	\$ 200
IC295	Orange Grove Plaza	Lilyfield	Local Road	infrastructure condition	refer to maintenance	-33.871404	151.160632	1	-	refer to maintenance	LF6	Primary	MED	\$ -
IC3	Parramatta Road	Annandale	State Road	infrastructure condition	uneven pavement surface	-33.887526	151.172122	1	-	re-construct footpath pavement	AN82	Primary	MED	\$ 200
IC30	Nelson Street	Annandale	Local Road	infrastructure condition	uneven pavement surface	-33.882916	151.173451	1	-	re-construct footpath pavement	AN72	Primary	MED	\$ 200
IC31	Nelson Street	Annandale	Local Road	infrastructure condition	uneven pavement surface	-33.883288	151.173258	1	-	re-construct footpath pavement	AN72	Primary	MED	\$ 200
IC319	Dudley Street	Marrickville	Local Road	infrastructure condition	uneven pavement surface	-33.911434	151.142486	1	-	re-construct footpath pavement	MV46	Primary	MED	\$ 200
IC320	Dudley Street	Marrickville	Local Road	infrastructure condition	uneven pavement surface	-33.911575	151.142003	1	-	re-construct footpath pavement	MV46	Primary	MED	\$ 200
IC321	Edgeware Road	Marrickville	Regional Road	infrastructure condition	uneven pavement surface	-33.905298	151.173344	1	-	re-construct footpath pavement	NE24	Primary	MED	\$ 200
IC322	Enmore Road	Marrickville	Regional Road	infrastructure condition	uneven pavement surface	-33.905572	151.167576	1	-	re-construct footpath pavement	MV213	Primary	MED	\$ 200
IC323	Ewart Street	Marrickville	Local Road	infrastructure condition	uneven pavement surface	-33.912504	151.140539	1	-	re-construct footpath pavement	MV66	Primary	MED	\$ 200
IC324	Ewart Street	Marrickville	Local Road	infrastructure condition	uneven pavement surface	-33.912712	151.140716	1	-	re-construct footpath pavement	MV66	Primary	MED	\$ 200
IC329	Ewart Street	Marrickville	Local Road	infrastructure condition	uneven pavement surface	-33.913238	151.141458	1	-	re-construct footpath pavement	MV67	Primary	MED	\$ 200
IC33	Queen Street	Ashfield	Local Road	infrastructure condition	repaint dragons teeth	-33.891031	151.127971	1	-	refer to maintenance	AF150	Primary	MED	\$ -
IC345	Illawarra Road	Marrickville	Regional Road	infrastructure condition	uneven pavement surface	-33.913604	151.153266	1	-	re-construct footpath pavement	MV92	Primary	MED	\$ 200
IC346	Illawarra Road	Marrickville	Regional Road	infrastructure condition	trip hazard - raised manhole cover	-33.914079	151.152853	1	-	repair pit cover	MV92	Primary	MED	\$ 2,000
IC347	Illawarra Road	Marrickville	Regional Road	infrastructure condition	uneven pavement surface	-33.913452	151.153249	1	-	re-construct footpath pavement	MV92	Primary	MED	\$ 200
IC360	Livingstone Road	Marrickville	Local Road	infrastructure condition	uneven pavement surface	-33.910768	151.149969	1	-	re-construct footpath pavement	MV121	Primary	MED	\$ 200
IC361	Livingstone Road	Marrickville	Local Road	infrastructure condition	uneven pavement surface	-33.91069	151.150155	1	-	re-construct footpath pavement	MV121	Primary	MED	\$ 200
IC363	Livingstone Road	Marrickville	Local Road	infrastructure condition	uneven pavement surface	-33.909265	151.151944	1	-	re-construct footpath pavement	MV118	Primary	MED	\$ 200
IC364	Livingstone Road	Marrickville	Local Road	infrastructure condition	uneven pavement surface	-33.908988	151.152164	1	-	re-construct footpath pavement	MV118	Primary	MED	\$ 200
IC365	Livingstone Road	Marrickville	Local Road	infrastructure condition	uneven pavement surface	-33.909325	151.151667	1	-	re-construct footpath pavement	MV118	Primary	MED	\$ 200
IC366	Livingstone Road	Marrickville	Local Road	infrastructure condition	uneven pavement surface	-33.910312	151.150797	1	-	re-construct footpath pavement	MV120	Primary	MED	\$ 200
IC369	Marrickville Road	Marrickville	Regional Road	infrastructure condition	uneven pavement surface	-33.913887	151.162515	1	-	re-construct footpath pavement	MV129	Primary	MED	\$ 200
IC370	Marrickville Road	Marrickville	Regional Road	infrastructure condition	sunk pits	-33.913563	151.162285	1	-	install new utility cover	MV129	Primary	MED	\$ 2,000
IC380	Railway Parade	Marrickville	Local Road	infrastructure condition	uneven pavement surface	-33.913728	151.166674	1	-	re-construct footpath pavement	MV165	Primary	MED	\$ 200
IC4	Parramatta Road	Annandale	State Road	infrastructure condition	uneven pavement surface	-33.88759	151.17136	1	-	re-construct footpath pavement	AN81	Primary	MED	\$ 200
IC404	Sydenham Road	Marrickville	State Road	infrastructure condition	uneven pavement surface	-33.912847	151.166448	1	-	re-construct footpath pavement	MV203	Primary	MED	\$ 200
IC405	Sydenham Road	Marrickville	State Road	infrastructure condition	uneven pavement surface	-33.912882	151.166489	1	-	re-construct footpath pavement	MV203	Primary	MED	\$ 200
IC406	Sydenham Road	Marrickville	State Road	infrastructure condition	uneven pavement surface	-33.913001	151.166661	1	-	re-construct footpath pavement	MV203	Primary	MED	\$ 200
IC407	Sydenham Road	Marrickville	State Road	infrastructure condition	uneven pavement surface	-33.913077	151.166766	1	-	re-construct footpath pavement	MV165	Primary	MED	\$ 200
IC411	Sydenham Road	Marrickville	State Road	infrastructure condition	damaged pit cover	-33.909691	151.162361	1	-	install new pit cover	MV200	Primary	MED	\$ 250
IC423	Victoria Road	Marrickville	Local Road	infrastructure condition	uneven pavement surface	-33.905748	151.171096	1	-	re-construct footpath pavement	MV222	Primary	MED	\$ 200
IC425	Victoria Road	Marrickville	Local Road	infrastructure condition	uneven pavement surface	-33.905756	151.171132	1	-	re-construct footpath pavement	MV222	Primary	MED	\$ 200
IC427	Victoria Road	Marrickville	Regional Road	infrastructure condition	sunk pit	-33.911635	151.160771	1	-	install new utility cover	MV220	Primary	MED	\$ 2,000
IC428	Victoria Road	Marrickville	Local Road	infrastructure condition	uneven pavement surface	-33.913531	151.159018	1	-	re-construct footpath pavement	MV226	Primary	MED	\$ 200
IC429	Victoria Road	Marrickville	Local Road	infrastructure condition	uneven pavement surface	-33.913329	151.159181	1	-	re-construct footpath pavement	MV226	Primary	MED	\$ 200
IC430	Victoria Road	Marrickville	Local Road	infrastructure condition	uneven pavement surface	-33.912824	151.159727	1	-	re-construct footpath pavement	MV225	Primary	MED	\$ 200
IC431	Victoria Road	Marrickville	Local Road	infrastructure condition	uneven pavement surface	-33.913132	151.159562	1	-	re-construct footpath pavement	MV225	Primary	MED	\$ 200
IC452	Warren Road	Marrickville	Local Road	infrastructure condition	uneven pavement surface	-33.915236	151.149276	1	-	re-construct footpath pavement	MV242	Primary	MED	\$ 200
IC453	Warren Road	Marrickville	Local Road	infrastructure condition	raised pavement lip	-33.915316	151.149415	1	-	repair pavement panel	MV242	Primary	MED	\$ 200
IC454	Warren Road	Marrickville	Local Road	infrastructure condition	uneven pavement surface	-33.916256	151.150776	1	-	re-construct footpath pavement	MV246	Primary	MED	\$ 200
IC461	Bedford Street	Newtown	Local Road	infrastructure condition	cyclist sign faded and covered with stickers	-33.897476	151.178088	1	-	refer to maintenance	NE15	Primary	MED	\$ -
IC462	Edgeware Road	Newtown	Regional Road	infrastructure condition	uneven pavement surface	-33.904618	151.173213	1	-	re-construct footpath pavement	NE23	Primary	MED	\$ 200
IC463	Simmons Street	Newtown	Local Road	infrastructure condition	faded traffic control marking	-33.898874	151.173582	1	-	repair linemarking	NE37	Primary	MED	\$ 500
IC464	Holt Street	Newtown	Local Road	infrastructure condition	uneven pavement surface	-33.90021	151.177432	1	-	re-construct footpath pavement	NE38	Primary	MED	\$ 200
IC468	New Canterbury Road	Petersham	State Road	infrastructure condition	uneven pavement surface	-33.896717	151.152209	1	-	re-construct footpath pavement	PE34	Primary	MED	\$ 200
IC471	Terminus Street	Petersham	Local Road	infrastructure condition	raised pavement lip	-33.89352	151.156534	1	-	repair pavement panel	PE58	Primary	MED	\$ 200
IC472	Wardell Road	Petersham	Regional Road	infrastructure condition	uneven pavement surface	-33.897133	151.149416	1	-	re-construct footpath pavement	LW38	Primary	MED	\$ 200
IC498	Princes Highway	St Peters	State Road	infrastructure condition	uneven pavement surface	-33.91613	151.173422	1	-	re-construct footpath pavement	SP24	Primary	MED	\$ 200
IC499	Princes Highway	St Peters	State Road	infrastructure condition	uneven pavement surface	-33.910843	151.180192	1	-	re-construct footpath pavement	SP14	Primary	MED	\$ 200
IC5	Parramatta Road	Annandale	State Road	infrastructure condition	uneven pavement surface	-33.888143	151.162586	1	-	re-construct footpath pavement	LH145	Primary	MED	\$ 200
IC500	Princes Highway	St Peters	State Road	infrastructure condition	uneven pavement surface	-33.913577	151.178492	1	-	re-construct footpath pavement	SP17	Primary	MED	\$ 200
IC501	Princes Highway	St Peters	State Road	infrastructure condition	uneven pavement surface	-33.91433	151.177469	1	-	re-construct footpath pavement	SP19	Primary	MED	\$ 200
IC502	Princes Highway	St												



**P4909 Inner West PAMP  
Detailed Works Program  
Infrastructure Condition  
6 August 2021**

Issue ID	Street	Suburb	Classification	Category	Issue	Latitude	Longitude	Quantity	Length	Recommendation	Segment ID	Segment Hierarchy	Treatment Priority	Cost
IC504	Princes Highway	St Peters	State Road	infrastructure condition	uneven pavement surface	-33.91487	151.176133	1	-	re-construct footpath pavement	SP20	Primary	MED	\$ 200
IC505	Audley Street	Stanmore	Local Road	infrastructure condition	uneven pavement surface	-33.895143	151.161807	1	-	re-construct footpath pavement	SM14	Primary	MED	\$ 200
IC520	Smith Street	Summer Hill	Local Road	infrastructure condition	uneven pavement surface	-33.89172	151.137041	1	-	re-construct footpath pavement	SH84	Primary	MED	\$ 200
IC529	Railway Parade	Sydenham	Local Road	infrastructure condition	uneven pavement surface	-33.914974	151.16525	1	-	re-construct footpath pavement	MV166	Primary	MED	\$ 200
IC534	Princes Highway	Tempe	State Road	infrastructure condition	uneven pavement surface	-33.922804	151.163283	1	-	re-construct footpath pavement	TE5	Primary	MED	\$ 200
IC536	Princes Highway	Tempe	State Road	infrastructure condition	uneven pavement surface	-33.926027	151.159052	1	-	re-construct footpath pavement	TE34	Primary	MED	\$ 200
IC58	Alt Street	Ashfield	Local Road	infrastructure condition	uneven pavement surface	-33.884607	151.123521	1	-	re-construct footpath pavement	AF10	Primary	MED	\$ 200
IC59	Alt Street	Ashfield	Local Road	infrastructure condition	uneven pavement surface	-33.885251	151.123249	1	-	re-construct footpath pavement	AF10	Primary	MED	\$ 200
IC60	Alt Street	Ashfield	Local Road	infrastructure condition	uneven pavement surface	-33.884614	151.123684	1	-	re-construct footpath pavement	AF10	Primary	MED	\$ 200
IC65	Charlotte Street	Ashfield	Local Road	infrastructure condition	uneven pavement surface	-33.886364	151.126066	1	-	re-construct footpath pavement	AF39	Primary	MED	\$ 200
IC75	Elizabeth Street	Ashfield	Regional Road	infrastructure condition	uneven pavement surface	-33.887487	151.127378	1	-	re-construct footpath pavement	AF52	Primary	MED	\$ 200
IC76	Elizabeth Street	Ashfield	Regional Road	infrastructure condition	raised pavement lip	-33.887753	151.127987	1	-	repair pavement panel	AF52	Primary	MED	\$ 200
IC77	Elizabeth Street	Ashfield	Regional Road	infrastructure condition	uneven pavement surface	-33.888124	151.128806	1	-	re-construct footpath pavement	AF62	Primary	MED	\$ 200
IC80	Elizabeth Street	Ashfield	Regional Road	infrastructure condition	uneven pavement surface	-33.88563	151.123287	1	-	re-construct footpath pavement	AF63	Primary	MED	\$ 200
IC81	Elizabeth Street	Ashfield	Regional Road	infrastructure condition	uneven pavement surface	-33.885764	151.123699	1	-	re-construct footpath pavement	AF63	Primary	MED	\$ 200
IC82	Frederick Street	Ashfield	State Road	infrastructure condition	uneven pavement surface	-33.878426	151.126481	1	-	re-construct footpath pavement	AF69	Primary	MED	\$ 200
IC83	Frederick Street	Ashfield	State Road	infrastructure condition	uneven pavement surface	-33.878665	151.126041	1	-	re-construct footpath pavement	AF69	Primary	MED	\$ 200
IC84	Frederick Street	Ashfield	State Road	infrastructure condition	uneven pavement surface	-33.879014	151.125248	1	-	re-construct footpath pavement	AF69	Primary	MED	\$ 200
IC85	Frederick Street	Ashfield	State Road	infrastructure condition	uneven pavement surface	-33.879505	151.124267	1	-	re-construct footpath pavement	AF70	Primary	MED	\$ 200
IC86	Frederick Street	Ashfield	State Road	infrastructure condition	uneven pavement surface	-33.879739	151.12382	1	-	re-construct footpath pavement	AF70	Primary	MED	\$ 200
IC87	Frederick Street	Ashfield	State Road	infrastructure condition	uneven pavement surface	-33.880883	151.122364	1	-	re-construct footpath pavement	AF72	Primary	MED	\$ 200
IC88	Frederick Street	Ashfield	State Road	infrastructure condition	uneven pavement surface	-33.880883	151.122364	1	-	re-construct footpath pavement	AF72	Primary	MED	\$ 200
IC92	Frederick Street	Ashfield	State Road	infrastructure condition	uneven pavement surface	-33.880541	151.12298	1	-	re-construct footpath pavement	AF71	Primary	MED	\$ 200
IC94	Frederick Street	Ashfield	State Road	infrastructure condition	poor barrier condition	-33.885216	151.119696	1	-	repair barrier	AF76	Primary	MED	\$ 750
IC96	Milton Road	Ashfield	State Road	infrastructure condition	uneven pavement surface	-33.888998	151.117413	1	-	re-construct footpath pavement	AF112	Primary	MED	\$ 200
IC97	Milton Road	Ashfield	State Road	infrastructure condition	uneven pavement surface	-33.889708	151.117296	1	-	re-construct footpath pavement	AF113	Primary	MED	\$ 200
IC98	Milton Road	Ashfield	State Road	infrastructure condition	uneven pavement surface	-33.890292	151.117268	1	-	re-construct footpath pavement	AF114	Primary	MED	\$ 200
													<b>SUBTOTAL</b>	<b>\$ 29,950</b>
IC10	Pymont Bridge Road	Annandale	State Road	infrastructure condition	uneven pavement surface	-33.885862	151.175338	1	-	re-construct footpath pavement	AN91	Secondary	LOW	\$ 200
IC101	Knox Street	Ashfield	Local Road	infrastructure condition	uneven pavement surface	-33.888555	151.12304	1	-	re-construct footpath pavement	AF90	Secondary	LOW	\$ 200
IC102	Liverpool Road	Ashfield	State Road	infrastructure condition	uneven pavement surface	-33.889394	151.132364	1	-	re-construct footpath pavement	SH28	Secondary	LOW	\$ 200
IC103	Milton Street	Ashfield	Regional Road	infrastructure condition	uneven pavement surface	-33.894804	151.119156	1	-	re-construct footpath pavement	AF141	Secondary	LOW	\$ 200
IC104	Milton Street	Ashfield	Regional Road	infrastructure condition	uneven pavement surface	-33.89465	151.118582	1	-	re-construct footpath pavement	AF141	Secondary	LOW	\$ 200
IC105	Milton Street	Ashfield	Regional Road	infrastructure condition	uneven pavement surface	-33.894973	151.119457	1	-	re-construct footpath pavement	AF142	Secondary	LOW	\$ 200
IC11	Pymont Bridge Road	Annandale	State Road	infrastructure condition	uneven pavement surface	-33.886002	151.175123	1	-	re-construct footpath pavement	AN90	Secondary	LOW	\$ 200
IC110	Orpington Street	Ashfield	Local Road	infrastructure condition	uneven pavement surface	-33.884715	151.133984	1	-	re-construct footpath pavement	AF137	Secondary	LOW	\$ 200
IC111	Palace Street	Ashfield	Local Road	infrastructure condition	uneven pavement surface	-33.894978	151.120047	1	-	re-construct footpath pavement	AF142	Secondary	LOW	\$ 200
IC112	Palace Street	Ashfield	Local Road	infrastructure condition	uneven pavement surface	-33.895144	151.12293	1	-	re-construct footpath pavement	AF139	Secondary	LOW	\$ 200
IC113	Palace Street	Ashfield	Local Road	infrastructure condition	uneven pavement surface	-33.894911	151.120822	1	-	re-construct footpath pavement	AF143	Secondary	LOW	\$ 200
IC114	Palace Street	Ashfield	Local Road	infrastructure condition	uneven pavement surface	-33.894892	151.120159	1	-	re-construct footpath pavement	AF142	Secondary	LOW	\$ 200
IC115	Parramatta Road	Ashfield	State Road	infrastructure condition	uneven pavement surface	-33.88019	151.131729	1	-	re-construct footpath pavement	HA69	Secondary	LOW	\$ 200
IC116	Parramatta Road	Ashfield	State Road	infrastructure condition	uneven pavement surface	-33.878404	151.130515	1	-	re-construct footpath pavement	HA68	Secondary	LOW	\$ 200
IC118	Premier Street	Ashfield	Local Road	infrastructure condition	uneven pavement surface	-33.894967	151.119758	1	-	re-construct footpath pavement	AF142	Secondary	LOW	\$ 200
IC119	Queen Street	Ashfield	Local Road	infrastructure condition	uneven pavement surface	-33.891575	151.127839	1	-	re-construct footpath pavement	AF154	Secondary	LOW	\$ 200
IC120	Queen Street	Ashfield	Local Road	infrastructure condition	uneven pavement surface	-33.892261	151.127785	1	-	re-construct footpath pavement	AF149	Secondary	LOW	\$ 200
IC121	Queen Street	Ashfield	Local Road	infrastructure condition	uneven pavement surface	-33.892643	151.127761	1	-	re-construct footpath pavement	AF149	Secondary	LOW	\$ 200
IC122	Queen Street	Ashfield	Local Road	infrastructure condition	uneven pavement surface	-33.894407	151.127639	1	-	re-construct footpath pavement	AF152	Secondary	LOW	\$ 200
IC123	Victoria Street	Ashfield	Local Road	infrastructure condition	uneven pavement surface	-33.895027	151.129933	1	-	re-construct footpath pavement	AF159	Secondary	LOW	\$ 200
IC124	Buchanan Street	Balmain	Local Road	infrastructure condition	uneven pavement surface	-33.863147	151.180097	1	-	re-construct footpath pavement	BA18	Tertiary	LOW	\$ 200
IC125	Buchanan Street	Balmain	Local Road	infrastructure condition	uneven pavement surface	-33.862534	151.180347	1	-	re-construct footpath pavement	BA18	Tertiary	LOW	\$ 200
IC126	Buchanan Street	Balmain	Local Road	infrastructure condition	uneven pavement surface	-33.862707	151.180294	1	-	re-construct footpath pavement	BA18	Tertiary	LOW	\$ 200
IC127	Buchanan Street	Balmain	Local Road	infrastructure condition	raised pavement lip	-33.862896	151.180159	1	-	repair pavement panel	BA18	Tertiary	LOW	\$ 200
IC128	Buchanan Street	Balmain	Local Road	infrastructure condition	uneven pavement surface	-33.863539	151.180493	1	-	re-construct footpath pavement	BA17	Tertiary	LOW	\$ 200
IC129	Hyam Street	Balmain	Local Road	infrastructure condition	uneven pavement surface	-33.860922	151.180949	1	-	re-construct footpath pavement	BA42	Tertiary	LOW	\$ 200
IC13	Pymont Bridge Road	Annandale	State Road	infrastructure condition	uneven pavement surface	-33.886071	151.17496	1	-	re-construct footpath pavement	AN90	Secondary	LOW	\$ 200
IC130	Hyam Street	Balmain	Local Road	infrastructure condition	raised pavement lip	-33.861575	151.180139	1	-	repair pavement panel	BA43	Secondary	LOW	\$ 200
IC131	Hyam Street	Balmain	Local Road	infrastructure condition	raised pavement lip	-33.860854	151.181107	1	-	repair pavement panel	BA42	Tertiary	LOW	\$ 200
IC132	Jane Street	Balmain	Local Road	infrastructure condition	raised pavement lip	-33.859278	151.184477	1	-	repair pavement panel	BA45	Secondary	LOW	\$ 200
IC134	Montague Street	Balmain	Regional Road	infrastructure condition	uneven pavement surface	-33.858554	151.177511	1	-	re-construct footpath pavement	BA48	Secondary	LOW	\$ 200
IC135	Palmer Street	Balmain	Local Road	infrastructure condition	raised pavement lip	-33.860594	151.181076	1	-	repair pavement panel	BA55	Secondary	LOW	\$ 200
IC136	Palmer Street	Balmain	Local Road	infrastructure condition	uneven pavement surface	-33.858913	151.180466	1	-	re-construct footpath pavement	BA57	Secondary	LOW	\$ 200
IC137	Palmer Street	Balmain	Local Road	infrastructure condition	uneven pavement surface	-33.859602	151.180569	1	-	re-construct footpath pavement	BA56	Secondary	LOW	\$ 200
IC138	Palmer Street	Balmain	Local Road	infrastructure condition	uneven pavement surface	-33.858306	151.180626	1	-	re-construct footpath pavement	BA58	Secondary	LOW	\$ 200
IC139	Palmer Street	Balmain	Local Road	infrastructure condition	uneven pavement surface	-33.857883	151.180753	1	-	re-construct footpath pavement	BA58	Secondary	LOW	\$ 200
IC14	Trafalgar Street	Annandale	Local Road	infrastructure condition	uneven pavement surface	-33.883548	151.171334	1	-	re-construct footpath pavement	AN107	Secondary	LOW	\$ 200
IC141	Thames Street	Balmain	Local Road	infrastructure condition	uneven pavement surface	-33.856619	151.183771	1	-	re-construct footpath pavement	BA70	Secondary	LOW	\$ 200
IC142	Wortley Street	Balmain	Local Road	infrastructure condition	uneven pavement surface	-33.859926	151.179944	1	-	re-construct footpath pavement	BA74	Secondary	LOW	\$ 200
IC143	Wortley Street	Balmain	Local Road	infrastructure condition	uneven pavement surface	-33.861077	151.178034	1	-	re-construct footpath pavement	BA59	Secondary	LOW	\$ 200
IC144	Louisa Road	Birchgrove	Local Road	infrastructure condition	uneven pavement surface	-33.846819	151.185658	1	-	re-construct footpath pavement	B17	Secondary	LOW	\$ 200
IC145	Rowley Street	Camperdown	Local Road	infrastructure condition	raised pavement lip	-33.893262	151.172126	1	-	repair pavement panel	CA22	Tertiary	LOW	\$ 200
IC146	Croydon Road	Croydon	Local Road	infrastructure condition	uneven pavement surface	-33.880102	151.120202	1	-	re-construct footpath pavement	CR3	Secondary	LOW	\$ 200
IC147	Parramatta Road	Croydon	State Road	infrastructure condition	uneven pavement surface	-33.872536	151.125155	1	-	re-construct footpath pavement	CR30	Secondary	LOW	\$ 200
IC148	Parramatta Road	Croydon	State Road	infrastructure condition	uneven pavement surface	-33.871461	151.122472	1	-	re-construct footpath pavement	CR27	Secondary	LOW	\$ 200
IC149	Blackwood Avenue	Dulwich Hill	Local Road	infrastructure condition	uneven pavement surface	-33.906915	151.140695	1	-	re-construct footpath pavement	DH4	Secondary	LOW	\$ 200
IC15	Trafalgar Street	Annandale	Local Road	infrastructure condition	raised pavement lip	-33.884354	151.171124	1	-	repair pavement panel	AN109	Secondary	LOW	\$ 200
IC150	Blackwood Avenue	Dulwich Hill	Local Road	infrastructure condition	uneven pavement surface	-33.906881	151.140914	1	-	re-construct footpath pavement	DH4	Secondary	LOW	\$ 200
IC151	Challis Avenue	Dulwich Hill	Local Road	infrastructure condition	uneven pavement surface	-33.910233	151.144798	1	-	re-construct footpath pavement	DH8	Secondary	LOW	\$ 200
IC152	Challis Avenue	Dulwich Hill	Local Road	infrastructure condition	uneven pavement surface	-33.910446	151.145296	1	-	re-construct footpath pavement	DH8	Secondary	LOW	\$ 200
IC153	Challis Avenue	Dulwich Hill	Local Road	infrastructure condition	uneven pavement surface	-33.910065	151.144843	1	-	re-construct footpath pavement	DH8	Secondary	LOW	\$ 200
IC154	Consett Street	Dulwich Hill	Local Road	infrastructure condition	uneven pavement surface	-33.905795	151.138105	1	-	re-construct footpath pavement	DH9	Secondary	LOW	\$ 200
IC155	Consett Street	Dulwich Hill	Local Road	infrastructure condition	uneven pavement surface	-33.905883	151.138515	1	-	re-construct footpath pavement	DH9	Secondary	LOW	\$ 200
IC156	Constitution Road	Dulwich Hill	Local Road	infrastructure condition	uneven pavement surface	-33.903692	151.140775	1	-	re-construct footpath pavement	DH18	Secondary	LOW	\$ 200
IC157	Constitution Road	Dulwich Hill	Local Road	infrastructure condition	uneven pavement surface	-33.901355	151.136939	1	-	re-construct footpath pavement	DH15	Secondary	LOW	\$ 200
IC16	Trafalgar Street	Annandale	Local Road	infrastructure condition	raised pavement lip	-33.882628	151.1719	1	-	repair pavement panel	AN108	Secondary	LOW	\$ 200
IC161	Ewart Street	Dulwich Hill	Local Road	infrastructure condition	uneven pavement surface	-33.909683	151.13662	1	-	re-construct footpath pavement	DH33	Secondary	LOW	\$ 200
IC162	Ewart Street	Dulwich Hill	Local Road	infrastructure condition	uneven pavement surface	-33.909606	151.136772	1	-	re-construct footpath pavement	DH32	Secondary	LOW	\$ 200
IC163	Ewart Street	Dulwich Hill	Local Road	infrastructure condition	uneven pavement surface	-33.909616	151.137239	1	-	re-construct footpath pavement	DH32	Secondary	LOW	\$ 200
IC164	Ewart Street	Dulwich Hill	Local Road	infrastructure condition	uneven pavement surface	-33.90966	151.137396	1	-	re-construct footpath pavement	DH32	Secondary	LOW	\$ 200
IC165	Ewart Street	Dulwich Hill	Local Road	infrastructure condition	uneven pavement surface	-33.909733	151.137515	1	-	re-construct footpath pavement	DH32	Secondary	LOW	\$ 200
IC166	Ewart Street	Dulwich Hill	Local Road	infrastructure condition	uneven pavement surface	-33.90986	151.137397	1	-	re-construct footpath pavement	DH32	Secondary	LOW	\$ 200
IC167	Ewart Street	Dulwich Hill	Local Road	infrastructure condition	uneven pavement surface	-33.90967	151.13705	1	-	re-construct footpath pavement	DH32	Secondary	LOW	\$ 200
IC168	Ewart Street	Dulwich Hill	Local Road	infrastructure condition	uneven pavement surface	-33.909797	151.136192	1	-	re-construct footpath pavement	DH33	Secondary	LOW	\$ 200
IC169	Ewart Street	Dulwich Hill	Local Road	infrastructure condition	uneven pavement surface	-33.909823	151.135701	1	-	re-construct footpath pavement	DH28	Secondary	LOW	\$ 200

**P4909 Inner West PAMP  
Detailed Works Program  
Infrastructure Condition  
6 August 2021**

Issue ID	Street	Suburb	Classification	Category	Issue	Latitude	Longitude	Quantity	Length	Recommendation	Segment ID	Segment Hierarchy	Treatment Priority	Cost
IC17	Trafalgar Street	Annandale	Local Road	infrastructure condition	raised pavement lip	-33.88162	151.172315	1	-	repair pavement panel	AN105	Secondary	LOW	\$ 200
IC170	Ewart Street	Dulwich Hill	Local Road	infrastructure condition	uneven pavement surface	-33.909903	151.13552	1	-	re-construct footpath pavement	DH28	Secondary	LOW	\$ 200
IC171	Ewart Street	Dulwich Hill	Local Road	infrastructure condition	uneven pavement surface	-33.911405	151.139478	1	-	re-construct footpath pavement	DH30	Secondary	LOW	\$ 200
IC172	Ewart Street	Dulwich Hill	Local Road	infrastructure condition	uneven pavement surface	-33.911422	151.139631	1	-	re-construct footpath pavement	DH30	Secondary	LOW	\$ 200
IC174	Frazer Street	Dulwich Hill	Regional Road	infrastructure condition	uneven pavement surface	-33.901011	151.147558	1	-	re-construct footpath pavement	DH36	Tertiary	LOW	\$ 200
IC175	Frazer Street	Dulwich Hill	Regional Road	infrastructure condition	uneven pavement surface	-33.900928	151.146784	1	-	re-construct footpath pavement	DH35	Tertiary	LOW	\$ 200
IC176	Frazer Street	Dulwich Hill	Regional Road	infrastructure condition	uneven pavement surface	-33.900915	151.146185	1	-	re-construct footpath pavement	DH35	Tertiary	LOW	\$ 200
IC177	Frazer Street	Dulwich Hill	Regional Road	infrastructure condition	uneven pavement surface	-33.900878	151.145804	1	-	re-construct footpath pavement	DH34	Secondary	LOW	\$ 200
IC178	Hampstead Road	Dulwich Hill	Local Road	infrastructure condition	uneven pavement surface	-33.898195	151.137649	1	-	re-construct footpath pavement	DH63	Secondary	LOW	\$ 200
IC179	Hampstead Road	Dulwich Hill	Local Road	infrastructure condition	uneven pavement surface	-33.898285	151.137756	1	-	re-construct footpath pavement	DH63	Secondary	LOW	\$ 200
IC18	Trafalgar Street	Annandale	Local Road	infrastructure condition	uneven pavement surface	-33.881508	151.172252	1	-	re-construct footpath pavement	AN105	Secondary	LOW	\$ 200
IC180	Hampstead Road	Dulwich Hill	Local Road	infrastructure condition	uneven pavement surface	-33.897286	151.136735	1	-	re-construct footpath pavement	DH62	Secondary	LOW	\$ 200
IC181	Hampstead Road	Dulwich Hill	Local Road	infrastructure condition	uneven pavement surface	-33.897889	151.137298	1	-	re-construct footpath pavement	DH62	Secondary	LOW	\$ 200
IC182	Hercules Street	Dulwich Hill	Local Road	infrastructure condition	uneven pavement surface	-33.90512	151.139887	1	-	re-construct footpath pavement	DH64	Secondary	LOW	\$ 200
IC183	Hercules Street	Dulwich Hill	Local Road	infrastructure condition	uneven pavement surface	-33.906668	151.139018	1	-	re-construct footpath pavement	DH65	Secondary	LOW	\$ 200
IC184	Hercules Street	Dulwich Hill	Local Road	infrastructure condition	raised pavement lip	-33.907027	151.138988	1	-	repair pavement panel	DH65	Secondary	LOW	\$ 200
IC185	Hercules Street	Dulwich Hill	Local Road	infrastructure condition	uneven pavement surface	-33.90864	151.138815	1	-	re-construct footpath pavement	DH53	Secondary	LOW	\$ 200
IC186	Hill Street	Dulwich Hill	Local Road	infrastructure condition	uneven pavement surface	-33.900881	151.139298	1	-	re-construct footpath pavement	DH68	Secondary	LOW	\$ 200
IC187	Hill Street	Dulwich Hill	Local Road	infrastructure condition	uneven pavement surface	-33.900676	151.138947	1	-	re-construct footpath pavement	DH68	Secondary	LOW	\$ 200
IC188	Hill Street	Dulwich Hill	Local Road	infrastructure condition	uneven pavement surface	-33.900527	151.139044	1	-	re-construct footpath pavement	DH68	Secondary	LOW	\$ 200
IC189	Hill Street	Dulwich Hill	Local Road	infrastructure condition	uneven pavement surface	-33.900801	151.139379	1	-	re-construct footpath pavement	DH68	Secondary	LOW	\$ 200
IC19	Trafalgar Street	Annandale	Local Road	infrastructure condition	raised pavement lip	-33.880786	151.172629	1	-	repair pavement panel	AN106	Secondary	LOW	\$ 200
IC190	Hill Street	Dulwich Hill	Local Road	infrastructure condition	uneven pavement surface	-33.900996	151.139755	1	-	re-construct footpath pavement	DH68	Secondary	LOW	\$ 200
IC191	Marrickville Road	Dulwich Hill	Regional Road	infrastructure condition	uneven pavement surface	-33.905952	151.145327	1	-	install new utility cover	DH77	Secondary	LOW	\$ 2,000
IC193	Ross Street	Dulwich Hill	Local Road	infrastructure condition	poorly defined kerb ramp	-33.904981	151.131779	1	-	install new kerb ramp	DH90	Secondary	LOW	\$ 2,500
IC198	Piggott Street	Dulwich Hill	Local Road	infrastructure condition	uneven pavement surface	-33.90096	151.141538	1	-	re-construct footpath pavement	DH104	Secondary	LOW	\$ 200
IC199	Piggott Street	Dulwich Hill	Local Road	infrastructure condition	uneven pavement surface	-33.901054	151.141534	1	-	re-construct footpath pavement	DH104	Secondary	LOW	\$ 200
IC20	Trafalgar Street	Annandale	Local Road	infrastructure condition	raised pavement lip	-33.881049	151.17258	1	-	repair pavement panel	AN105	Secondary	LOW	\$ 200
IC200	Piggott Street	Dulwich Hill	Local Road	infrastructure condition	uneven pavement surface	-33.901337	151.142066	1	-	re-construct footpath pavement	DH104	Secondary	LOW	\$ 200
IC201	Piggott Street	Dulwich Hill	Local Road	infrastructure condition	uneven pavement surface	-33.901883	151.143021	1	-	re-construct footpath pavement	DH101	Secondary	LOW	\$ 200
IC202	Piggott Street	Dulwich Hill	Local Road	infrastructure condition	uneven pavement surface	-33.902134	151.143397	1	-	re-construct footpath pavement	DH105	Secondary	LOW	\$ 200
IC203	Piggott Street	Dulwich Hill	Local Road	infrastructure condition	uneven pavement surface	-33.902414	151.143861	1	-	re-construct footpath pavement	DH105	Secondary	LOW	\$ 200
IC204	Piggott Street	Dulwich Hill	Local Road	infrastructure condition	uneven pavement surface	-33.902146	151.143526	1	-	re-construct footpath pavement	DH105	Secondary	LOW	\$ 200
IC205	Piggott Street	Dulwich Hill	Local Road	infrastructure condition	uneven pavement surface	-33.901846	151.143034	1	-	re-construct footpath pavement	DH101	Secondary	LOW	\$ 200
IC206	Piggott Street	Dulwich Hill	Local Road	infrastructure condition	uneven pavement surface	-33.901736	151.142851	1	-	re-construct footpath pavement	DH101	Secondary	LOW	\$ 200
IC207	Piggott Street	Dulwich Hill	Local Road	infrastructure condition	uneven pavement surface	-33.901571	151.142499	1	-	re-construct footpath pavement	DH101	Secondary	LOW	\$ 200
IC208	Piggott Street	Dulwich Hill	Local Road	infrastructure condition	uneven pavement surface	-33.90107	151.141722	1	-	re-construct footpath pavement	DH104	Secondary	LOW	\$ 200
IC209	Piggott Street	Dulwich Hill	Local Road	infrastructure condition	uneven pavement surface	-33.900644	151.140782	1	-	re-construct footpath pavement	DH103	Secondary	LOW	\$ 200
IC21	Trafalgar Street	Annandale	Local Road	infrastructure condition	uneven pavement surface	-33.880638	151.172612	1	-	re-construct footpath pavement	AN106	Secondary	LOW	\$ 200
IC210	Riverside Crescent	Dulwich Hill	Local Road	infrastructure condition	uneven pavement surface	-33.911989	151.138515	1	-	re-construct footpath pavement	MV236	Secondary	LOW	\$ 200
IC211	Tennyson Street	Dulwich Hill	Local Road	infrastructure condition	uneven pavement surface	-33.911069	151.136777	1	-	re-construct footpath pavement	DH38	Secondary	LOW	\$ 200
IC212	Terrace Road	Dulwich Hill	Local Road	infrastructure condition	uneven pavement surface	-33.908807	151.137684	1	-	re-construct footpath pavement	DH111	Tertiary	LOW	\$ 200
IC213	Terrace Road	Dulwich Hill	Local Road	infrastructure condition	uneven pavement surface	-33.90941	151.138031	1	-	re-construct footpath pavement	DH52	Secondary	LOW	\$ 200
IC214	Terrace Road	Dulwich Hill	Local Road	infrastructure condition	uneven pavement surface	-33.909504	151.137962	1	-	re-construct footpath pavement	DH39	Secondary	LOW	\$ 200
IC215	Terrace Road	Dulwich Hill	Local Road	infrastructure condition	raised pavement lip	-33.907078	151.137872	1	-	repair pavement panel	DH114	Secondary	LOW	\$ 200
IC216	Terrace Road	Dulwich Hill	Local Road	infrastructure condition	raised pavement lip	-33.908036	151.13765	1	-	repair pavement panel	DH113	Tertiary	LOW	\$ 200
IC217	Terrace Road	Dulwich Hill	Local Road	infrastructure condition	raised pavement lip	-33.907557	151.137812	1	-	repair pavement panel	DH113	Tertiary	LOW	\$ 200
IC218	Terrace Road	Dulwich Hill	Local Road	infrastructure condition	raised pavement lip	-33.908372	151.137563	1	-	repair pavement panel	DH111	Tertiary	LOW	\$ 200
IC219	Terrace Road	Dulwich Hill	Local Road	infrastructure condition	raised pavement lip	-33.906428	151.137984	1	-	repair pavement panel	DH114	Secondary	LOW	\$ 200
IC22	Trafalgar Street	Annandale	Local Road	infrastructure condition	raised pavement lip	-33.880371	151.172864	1	-	repair pavement panel	AN106	Secondary	LOW	\$ 200
IC220	Terrace Road	Dulwich Hill	Local Road	infrastructure condition	raised pavement lip	-33.906169	151.137982	1	-	repair pavement panel	DH114	Secondary	LOW	\$ 200
IC221	Terrace Road	Dulwich Hill	Local Road	infrastructure condition	raised pavement lip	-33.906036	151.138018	1	-	repair pavement panel	DH112	Secondary	LOW	\$ 200
IC222	Terrace Road	Dulwich Hill	Local Road	infrastructure condition	uneven pavement surface	-33.905382	151.137948	1	-	re-construct footpath pavement	DH112	Secondary	LOW	\$ 200
IC223	Terrace Road	Dulwich Hill	Local Road	infrastructure condition	uneven pavement surface	-33.905767	151.138039	1	-	re-construct footpath pavement	DH112	Secondary	LOW	\$ 200
IC224	Terrace Road	Dulwich Hill	Local Road	infrastructure condition	raised pavement lip	-33.905621	151.138098	1	-	repair pavement panel	DH9	Secondary	LOW	\$ 200
IC225	Terrace Road	Dulwich Hill	Local Road	infrastructure condition	uneven pavement surface	-33.905525	151.13808	1	-	re-construct footpath pavement	DH112	Secondary	LOW	\$ 200
IC226	Terrace Road	Dulwich Hill	Local Road	infrastructure condition	uneven pavement surface	-33.905163	151.137979	1	-	re-construct footpath pavement	DH112	Secondary	LOW	\$ 200
IC228	Wardell Road	Dulwich Hill	Regional Road	infrastructure condition	uneven pavement surface	-33.906477	151.145903	1	-	re-construct footpath pavement	DH121	Secondary	LOW	\$ 200
IC229	Wardell Road	Dulwich Hill	Regional Road	infrastructure condition	uneven pavement surface	-33.905026	151.147532	1	-	re-construct footpath pavement	DH123	Tertiary	LOW	\$ 200
IC23	Hutchinson Street	Annandale	Local Road	infrastructure condition	raised pavement lip	-33.875297	151.170524	1	-	repair pavement panel	AN121	Secondary	LOW	\$ 200
IC230	Wardell Road	Dulwich Hill	Regional Road	infrastructure condition	uneven pavement surface	-33.904229	151.148266	1	-	re-construct footpath pavement	MV234	Secondary	LOW	\$ 200
IC235	Marrickville Golf Club	Dulwich Hill	Local Road	infrastructure condition	uneven pavement surface	-33.913364	151.137584	1	-	re-construct footpath pavement	DH106	Tertiary	LOW	\$ 200
IC236	Marrickville Golf Club	Dulwich Hill	Local Road	infrastructure condition	uneven pavement surface	-33.913266	151.137464	1	-	re-construct footpath pavement	DH106	Tertiary	LOW	\$ 200
IC237	Wardell Road	Dulwich Hill	Regional Road	infrastructure condition	uneven pavement surface	-33.912657	151.138947	1	-	re-construct footpath pavement	MV236	Secondary	LOW	\$ 200
IC238	Wardell Road	Dulwich Hill	Regional Road	infrastructure condition	uneven pavement surface	-33.912546	151.1392	1	-	re-construct footpath pavement	MV236	Secondary	LOW	\$ 200
IC239	Wardell Road	Dulwich Hill	Regional Road	infrastructure condition	uneven pavement surface	-33.912439	151.1394	1	-	re-construct footpath pavement	MV237	Secondary	LOW	\$ 200
IC24	Trafalgar Street	Annandale	Local Road	infrastructure condition	raised pavement lip	-33.87759	151.174015	1	-	repair pavement panel	AN103	Secondary	LOW	\$ 200
IC240	Wardell Road	Dulwich Hill	Regional Road	infrastructure condition	uneven pavement surface	-33.91214	151.139853	1	-	re-construct footpath pavement	MV237	Secondary	LOW	\$ 200
IC241	Weston Street	Dulwich Hill	Local Road	infrastructure condition	uneven pavement surface	-33.898569	151.139698	1	-	re-construct footpath pavement	DH117	Secondary	LOW	\$ 200
IC242	Weston Street	Dulwich Hill	Local Road	infrastructure condition	uneven pavement surface	-33.898568	151.139913	1	-	re-construct footpath pavement	DH117	Secondary	LOW	\$ 200
IC243	Alt Street	Haberfield	Local Road	infrastructure condition	uneven pavement surface	-33.878247	151.133047	1	-	re-construct footpath pavement	HA3	Tertiary	LOW	\$ 200
IC244	Alt Street	Haberfield	Local Road	infrastructure condition	uneven pavement surface	-33.878685	151.132113	1	-	re-construct footpath pavement	HA2	Secondary	LOW	\$ 200
IC245	Bay Run	Haberfield	Local Road	infrastructure condition	uneven pavement surface	-33.871593	151.149349	1	-	re-construct footpath pavement	HA10	Secondary	LOW	\$ 200
IC246	Bay Run	Haberfield	Local Road	infrastructure condition	uneven pavement surface	-33.87192	151.149701	1	-	re-construct footpath pavement	HA10	Secondary	LOW	\$ 200
IC247	Bland Street	Haberfield	Local Road	infrastructure condition	uneven pavement surface	-33.879464	151.133366	1	-	re-construct footpath pavement	HA19	Secondary	LOW	\$ 200
IC248	Boomerang Street	Haberfield	Local Road	infrastructure condition	raised pavement lip	-33.870762	151.145227	1	-	repair pavement panel	HA22	Secondary	LOW	\$ 200
IC249	Boomerang Street	Haberfield	Local Road	infrastructure condition	raised pavement lip	-33.871493	151.144638	1	-	repair pavement panel	HA23	Secondary	LOW	\$ 200
IC25	Trafalgar Street	Annandale	Local Road	infrastructure condition	raised pavement lip	-33.877488	151.17422	1	-	repair pavement panel	AN103	Secondary	LOW	\$ 200
IC250	Boomerang Street	Haberfield	Local Road	infrastructure condition	raised pavement lip	-33.874147	151.142839	1	-	repair pavement panel	HA27	Secondary	LOW	\$ 200
IC251	Dalhousie Street	Haberfield	Local Road	infrastructure condition	uneven pavement surface	-33.882979	151.136883	1	-	re-construct footpath pavement	HA39	Secondary	LOW	\$ 200
IC252	Denman Avenue	Haberfield	Local Road	infrastructure condition	raised pavement lip	-33.879482	151.135221	1	-	repair pavement panel	HA40	Secondary	LOW	\$ 200
IC253	Denman Avenue	Haberfield	Local Road	infrastructure condition	uneven pavement surface	-33.880266	151.135457	1	-	re-construct footpath pavement	HA43	Secondary	LOW	\$ 200
IC254	Denman Avenue	Haberfield	Local Road	infrastructure condition	raised pavement lip	-33.880273	151.135543	1	-	repair pavement panel	HA43	Secondary	LOW	\$ 200
IC255	Denman Avenue	Haberfield	Local Road	infrastructure condition	uneven pavement surface	-33.880352	151.13563	1	-	re-construct footpath pavement	HA43	Secondary	LOW	\$ 200
IC256	Denman Avenue	Haberfield	Local Road	infrastructure condition	raised pavement lip	-33.881659	151.136836	1	-	repair pavement panel	HA41	Secondary	LOW	\$ 200
IC257	Denman Avenue	Haberfield	Local Road	infrastructure condition	uneven pavement surface	-33.881689	151.136846	1	-	re-construct footpath pavement	HA41	Secondary	LOW	\$ 200
IC258	Denman Avenue	Haberfield	Local Road	infrastructure condition	uneven pavement surface	-33.881729	151.137117	1	-	re-construct footpath pavement	HA41	Secondary	LOW	\$ 200
IC259	Parramatta Road	Haberfield	State Road	infrastructure condition	uneven pavement surface	-33.887803	151.142519	1	-	re-construct footpath pavement	HA78	Secondary	LOW	\$ 200
IC26	Trafalgar Street	Annandale	Local Road	infrastructure condition	raised pavement lip	-33.875971	151.174774	1	-	repair pavement panel	AN102	Tertiary	LOW	\$ 200
IC260	Parramatta Road	Haberfield	State Road	infrastructure condition	uneven pavement surface	-33.874501	151.128004	1	-	re-construct footpath pavement	HA80	Secondary	LOW	\$ 200
IC261	Ramsay Street	Haberfield	Local Road	infrastructure condition	uneven pavement surface	-33.884942	151.142595	1	-	re-construct footpath pavement	HA91	Secondary	LOW	\$ 200
IC262	Ramsay Street	Haberfield	State Road	infrastructure condition	uneven pavement surface	-33.874588	151.134224	1	-	re-construct footpath pavement	HA97	Secondary	LOW	\$ 200
IC263	Waratah Street	Haberfield	Local Road	infrastructure										



**P4909 Inner West PAMP  
Detailed Works Program  
Infrastructure Condition  
6 August 2021**

Issue ID	Street	Suburb	Classification	Category	Issue	Latitude	Longitude	Quantity	Length	Recommendation	Segment ID	Segment Hierarchy	Treatment Priority	Cost
IC264	Waratah Street	Haberfield	Local Road	infrastructure condition	uneven pavement surface	-33.877289	151.1461	1	-	re-construct footpath pavement	HA102	Tertiary	LOW	\$ 200
IC265	Hardy Street	Hurlstone Park	Local Road	infrastructure condition	raised pavement lip	-33.906386	151.123618	1	-	repair pavement panel	HP2	Secondary	LOW	\$ 200
IC266	Hardy Street	Hurlstone Park	Local Road	infrastructure condition	raised pavement lip	-33.9041	151.124983	1	-	repair pavement panel	HP1	Secondary	LOW	\$ 200
IC268	Darley Road	Leichhardt	State Road	infrastructure condition	raised pavement lip	-33.877639	151.148796	1	-	repair pavement panel	LH38	Secondary	LOW	\$ 200
IC269	Allen Street	Leichhardt	Local Road	infrastructure condition	uneven pavement surface	-33.880309	151.147758	1	-	re-construct footpath pavement	LH2	Secondary	LOW	\$ 200
IC27	Nelson Street	Annandale	Local Road	infrastructure condition	uneven pavement surface	-33.879676	151.174724	1	-	re-construct footpath pavement	AN69	Secondary	LOW	\$ 200
IC272	Flood Street	Leichhardt	Local Road	infrastructure condition	uneven pavement surface	-33.877988	151.150199	1	-	re-construct footpath pavement	LH63	Tertiary	LOW	\$ 200
IC273	Flood Street	Leichhardt	Local Road	infrastructure condition	raised pavement lip	-33.878309	151.150183	1	-	repair pavement panel	LH63	Tertiary	LOW	\$ 200
IC274	Flood Street	Leichhardt	Local Road	infrastructure condition	uneven pavement surface	-33.879207	151.150165	1	-	re-construct footpath pavement	LH64	Tertiary	LOW	\$ 200
IC275	Flood Street	Leichhardt	Local Road	infrastructure condition	raised pavement lip	-33.884894	151.150049	1	-	repair pavement panel	LH62	Secondary	LOW	\$ 200
IC279	Marion Street	Leichhardt	Regional Road	infrastructure condition	uneven pavement surface	-33.884197	151.151554	1	-	re-construct footpath pavement	LH97	Secondary	LOW	\$ 200
IC28	Nelson Street	Annandale	Local Road	infrastructure condition	raised pavement lip	-33.877125	151.176064	1	-	repair pavement panel	AN66	Secondary	LOW	\$ 200
IC281	Parramatta Road	Leichhardt	State Road	infrastructure condition	uneven pavement surface	-33.889997	151.148312	1	-	re-construct footpath pavement	LH134	Secondary	LOW	\$ 200
IC285	Tebbutt Street	Leichhardt	State Road	infrastructure condition	uneven pavement surface	-33.888668	151.146981	1	-	re-construct footpath pavement	LH155	Secondary	LOW	\$ 200
IC286	William Street	Leichhardt	Local Road	infrastructure condition	uneven pavement surface	-33.877642	151.152663	1	-	re-construct footpath pavement	LH174	Secondary	LOW	\$ 200
IC287	William Street	Leichhardt	Local Road	infrastructure condition	raised pavement lip	-33.877467	151.153994	1	-	repair pavement panel	LH168	Secondary	LOW	\$ 200
IC288	William Street	Leichhardt	Local Road	infrastructure condition	raised pavement lip	-33.877533	151.154347	1	-	repair pavement panel	LH168	Secondary	LOW	\$ 200
IC291	Old Canterbury Road	Lewisham	State Road	infrastructure condition	uneven pavement surface	-33.895165	151.143491	1	-	re-construct footpath pavement	LW20	Secondary	LOW	\$ 200
IC292	Parramatta Road	Lewisham	State Road	infrastructure condition	uneven pavement surface	-33.889953	151.148913	1	-	re-construct footpath pavement	LH134	Secondary	LOW	\$ 200
IC296	Bay Run	Lilyfield	Local Road	infrastructure condition	uneven pavement surface	-33.872109	151.151512	1	-	re-construct footpath pavement	LF12	Secondary	LOW	\$ 200
IC297	Bay Run	Lilyfield	Local Road	infrastructure condition	uneven pavement surface	-33.867821	151.152079	1	-	re-construct footpath pavement	LF25	Secondary	LOW	\$ 200
IC298	Bay Run	Lilyfield	Local Road	infrastructure condition	uneven pavement surface	-33.867119	151.152618	1	-	re-construct footpath pavement	LF24	Secondary	LOW	\$ 200
IC299	Bay Run	Lilyfield	Local Road	infrastructure condition	uneven pavement surface	-33.866018	151.155478	1	-	re-construct footpath pavement	LF20	Secondary	LOW	\$ 200
IC300	Lilyfield Road	Lilyfield	Regional Road	infrastructure condition	uneven pavement surface	-33.871678	151.169116	1	-	re-construct footpath pavement	LF75	Secondary	LOW	\$ 200
IC301	Lilyfield Road	Lilyfield	Regional Road	infrastructure condition	uneven pavement surface	-33.872954	151.165581	1	-	re-construct footpath pavement	LF71	Secondary	LOW	\$ 200
IC302	Lilyfield Road	Lilyfield	Regional Road	infrastructure condition	uneven pavement surface	-33.8733	151.164623	1	-	re-construct footpath pavement	LF68	Secondary	LOW	\$ 200
IC303	Lilyfield Road	Lilyfield	Regional Road	infrastructure condition	uneven pavement surface	-33.873439	151.164074	1	-	re-construct footpath pavement	LF68	Secondary	LOW	\$ 200
IC304	Lilyfield Road	Lilyfield	Regional Road	infrastructure condition	uneven pavement surface	-33.873577	151.163525	1	-	re-construct footpath pavement	LF68	Secondary	LOW	\$ 200
IC305	Lilyfield Road	Lilyfield	Regional Road	infrastructure condition	uneven pavement surface	-33.874294	151.160758	1	-	re-construct footpath pavement	LF69	Secondary	LOW	\$ 200
IC306	Lilyfield Road	Lilyfield	Local Road	infrastructure condition	uneven pavement surface	-33.874358	151.1598	1	-	re-construct footpath pavement	LF64	Tertiary	LOW	\$ 200
IC307	Lilyfield Road	Lilyfield	Local Road	infrastructure condition	raised pavement lip	-33.873172	151.154358	1	-	repair pavement panel	LF63	Secondary	LOW	\$ 200
IC308	Lilyfield Road	Lilyfield	Local Road	infrastructure condition	raised pavement lip	-33.87395	151.157137	1	-	repair pavement panel	LF66	Secondary	LOW	\$ 200
IC309	Mary Street	Lilyfield	Local Road	infrastructure condition	uneven pavement surface	-33.867911	151.154067	1	-	re-construct footpath pavement	LF81	Tertiary	LOW	\$ 200
IC310	Beauchamp Street	Marrickville	Local Road	infrastructure condition	uneven pavement surface	-33.914136	151.143938	1	-	re-construct footpath pavement	MV16	Secondary	LOW	\$ 200
IC311	Beauchamp Street	Marrickville	Local Road	infrastructure condition	uneven pavement surface	-33.91432	151.143534	1	-	re-construct footpath pavement	MV16	Secondary	LOW	\$ 200
IC312	Beauchamp Street	Marrickville	Local Road	infrastructure condition	uneven pavement surface	-33.914347	151.143775	1	-	re-construct footpath pavement	MV16	Secondary	LOW	\$ 200
IC313	Beauchamp Street	Marrickville	Local Road	infrastructure condition	uneven pavement surface	-33.91417	151.144368	1	-	re-construct footpath pavement	MV15	Secondary	LOW	\$ 200
IC314	Byrnes Street	Marrickville	Local Road	infrastructure condition	uneven pavement surface	-33.913779	151.155462	1	-	re-construct footpath pavement	MV188	Secondary	LOW	\$ 200
IC315	Calvert Street	Marrickville	Local Road	infrastructure condition	uneven pavement surface	-33.911788	151.155566	1	-	re-construct footpath pavement	MV20	Secondary	LOW	\$ 200
IC316	Carrington Road	Marrickville	Local Road	infrastructure condition	uneven pavement surface	-33.918544	151.156192	1	-	re-construct footpath pavement	MV27	Tertiary	LOW	\$ 200
IC317	Carrington Road	Marrickville	Local Road	infrastructure condition	uneven pavement surface	-33.918146	151.15658	1	-	re-construct footpath pavement	MV28	Tertiary	LOW	\$ 200
IC318	Carrington Road	Marrickville	Local Road	infrastructure condition	uneven pavement surface	-33.917574	151.157004	1	-	re-construct footpath pavement	MV23	Tertiary	LOW	\$ 200
IC32	Parramatta Road	Annandale	State Road	infrastructure condition	uneven pavement surface	-33.887819	151.169057	1	-	re-construct footpath pavement	AN79	Secondary	LOW	\$ 200
IC325	Ewart Street	Marrickville	Local Road	infrastructure condition	uneven pavement surface	-33.914366	151.14272	1	-	re-construct footpath pavement	MV68	Secondary	LOW	\$ 200
IC326	Ewart Street	Marrickville	Local Road	infrastructure condition	uneven pavement surface	-33.914225	151.142595	1	-	re-construct footpath pavement	MV68	Secondary	LOW	\$ 200
IC327	Ewart Street	Marrickville	Local Road	infrastructure condition	uneven pavement surface	-33.91383	151.142127	1	-	re-construct footpath pavement	MV65	Secondary	LOW	\$ 200
IC328	Ewart Street	Marrickville	Local Road	infrastructure condition	uneven pavement surface	-33.91366	151.141939	1	-	re-construct footpath pavement	MV65	Secondary	LOW	\$ 200
IC330	Fitzroy Street	Marrickville	Local Road	infrastructure condition	uneven pavement surface	-33.907527	151.168086	1	-	re-construct footpath pavement	MV70	Tertiary	LOW	\$ 200
IC331	Fitzroy Street	Marrickville	Local Road	infrastructure condition	uneven pavement surface	-33.907572	151.16804	1	-	re-construct footpath pavement	MV70	Tertiary	LOW	\$ 200
IC332	Fitzroy Street	Marrickville	Local Road	infrastructure condition	uneven pavement surface	-33.907701	151.16789	1	-	re-construct footpath pavement	MV71	Tertiary	LOW	\$ 200
IC333	Fitzroy Street	Marrickville	Local Road	infrastructure condition	uneven pavement surface	-33.908156	151.167356	1	-	re-construct footpath pavement	MV71	Tertiary	LOW	\$ 200
IC334	Fitzroy Street	Marrickville	Local Road	infrastructure condition	uneven pavement surface	-33.911045	151.164243	1	-	re-construct footpath pavement	MV202	Secondary	LOW	\$ 200
IC335	Fitzroy Street	Marrickville	Local Road	infrastructure condition	uneven pavement surface	-33.90786	151.167456	1	-	re-construct footpath pavement	MV71	Tertiary	LOW	\$ 200
IC336	Fitzroy Street	Marrickville	Local Road	infrastructure condition	uneven pavement surface	-33.907164	151.168287	1	-	re-construct footpath pavement	MV70	Tertiary	LOW	\$ 200
IC337	Frazer Street	Marrickville	Regional Road	infrastructure condition	uneven pavement surface	-33.901273	151.152307	1	-	re-construct footpath pavement	MV75	Secondary	LOW	\$ 200
IC338	Frazer Street	Marrickville	Regional Road	infrastructure condition	damaged kerb ramp	-33.901189	151.150702	1	-	install new kerb ramp	MV76	Secondary	LOW	\$ 2,500
IC339	Frazer Street	Marrickville	Regional Road	infrastructure condition	uneven pavement surface	-33.901148	151.152558	1	-	re-construct footpath pavement	MV75	Secondary	LOW	\$ 200
IC34	Victoria Street	Ashfield	Local Road	infrastructure condition	uneven pavement surface	-33.894903	151.129839	1	-	re-construct footpath pavement	AF159	Secondary	LOW	\$ 200
IC340	Illawarra Road	Marrickville	Local Road	infrastructure condition	uneven pavement surface	-33.909221	151.157573	1	-	re-construct footpath pavement	MV81	Secondary	LOW	\$ 200
IC341	Illawarra Road	Marrickville	Local Road	infrastructure condition	uneven pavement surface	-33.909092	151.157821	1	-	re-construct footpath pavement	MV81	Secondary	LOW	\$ 200
IC342	Illawarra Road	Marrickville	Regional Road	infrastructure condition	uneven pavement surface	-33.918212	151.146827	1	-	re-construct footpath pavement	MV100	Secondary	LOW	\$ 200
IC343	Illawarra Road	Marrickville	Regional Road	infrastructure condition	uneven pavement surface	-33.920834	151.14406	1	-	re-construct footpath pavement	MV80	Secondary	LOW	\$ 200
IC344	Illawarra Road	Marrickville	Regional Road	infrastructure condition	uneven pavement surface	-33.920657	151.144234	1	-	re-construct footpath pavement	MV80	Secondary	LOW	\$ 200
IC348	Livingstone Road	Marrickville	Local Road	infrastructure condition	uneven pavement surface	-33.903745	151.153168	1	-	re-construct footpath pavement	MV110	Secondary	LOW	\$ 200
IC349	Livingstone Road	Marrickville	Local Road	infrastructure condition	uneven pavement surface	-33.911291	151.148695	1	-	re-construct footpath pavement	MV106	Secondary	LOW	\$ 200
IC35	Victoria Street	Ashfield	Local Road	infrastructure condition	uneven pavement surface	-33.897871	151.129555	1	-	re-construct footpath pavement	AF166	Secondary	LOW	\$ 200
IC350	Livingstone Road	Marrickville	Local Road	infrastructure condition	uneven pavement surface	-33.911536	151.148465	1	-	re-construct footpath pavement	MV122	Secondary	LOW	\$ 200
IC351	Livingstone Road	Marrickville	Local Road	infrastructure condition	uneven pavement surface	-33.912338	151.147529	1	-	re-construct footpath pavement	MV116	Secondary	LOW	\$ 200
IC352	Livingstone Road	Marrickville	Local Road	infrastructure condition	uneven pavement surface	-33.913167	151.146733	1	-	re-construct footpath pavement	MV117	Secondary	LOW	\$ 200
IC353	Livingstone Road	Marrickville	Local Road	infrastructure condition	uneven pavement surface	-33.913508	151.146458	1	-	re-construct footpath pavement	MV117	Secondary	LOW	\$ 200
IC354	Livingstone Road	Marrickville	Local Road	infrastructure condition	uneven pavement surface	-33.913676	151.146543	1	-	re-construct footpath pavement	MV117	Secondary	LOW	\$ 200
IC355	Livingstone Road	Marrickville	Local Road	infrastructure condition	uneven pavement surface	-33.913275	151.146826	1	-	re-construct footpath pavement	MV117	Secondary	LOW	\$ 200
IC356	Livingstone Road	Marrickville	Local Road	infrastructure condition	uneven pavement surface	-33.91283	151.147217	1	-	re-construct footpath pavement	MV116	Secondary	LOW	\$ 200
IC357	Livingstone Road	Marrickville	Local Road	infrastructure condition	uneven pavement surface	-33.91248	151.147629	1	-	re-construct footpath pavement	MV116	Secondary	LOW	\$ 200
IC358	Livingstone Road	Marrickville	Local Road	infrastructure condition	uneven pavement surface	-33.911787	151.148346	1	-	re-construct footpath pavement	MV122	Secondary	LOW	\$ 200
IC359	Livingstone Road	Marrickville	Local Road	infrastructure condition	uneven pavement surface	-33.911572	151.148593	1	-	re-construct footpath pavement	MV122	Secondary	LOW	\$ 200
IC36	Victoria Street	Ashfield	Local Road	infrastructure condition	raised pavement lip	-33.898017	151.129602	1	-	repair pavement panel	AF166	Secondary	LOW	\$ 200
IC362	Livingstone Road	Marrickville	Local Road	infrastructure condition	uneven pavement surface	-33.909704	151.151745	1	-	re-construct footpath pavement	MV119	Secondary	LOW	\$ 200
IC367	Llewellyn Street	Marrickville	Regional Road	infrastructure condition	uneven pavement surface	-33.904071	151.171122	1	-	re-construct footpath pavement	MV125	Secondary	LOW	\$ 200
IC368	Llewellyn Street	Marrickville	Regional Road	infrastructure condition	uneven pavement surface	-33.904027	151.171015	1	-	re-construct footpath pavement	MV126	Secondary	LOW	\$ 200
IC37	Victoria Street	Ashfield	Local Road	infrastructure condition	raised pavement lip	-33.89809	151.129571	1	-	repair pavement panel	AF167	Secondary	LOW	\$ 200
IC371	Myrtle Street	Marrickville	Local Road	infrastructure condition	uneven pavement surface	-33.915458	151.157292	1	-	re-construct footpath pavement	MV146	Tertiary	LOW	\$ 200
IC372	Premier Street	Marrickville	Local Road	infrastructure condition	raised pavement lip	-33.920737	151.153043	1	-	repair pavement panel	MV159	Secondary	LOW	\$ 200
IC373	Premier Street	Marrickville	Local Road	infrastructure condition	uneven pavement surface	-33.920544	151.152679	1	-	re-construct footpath pavement	MV161	Secondary	LOW	\$ 200
IC374	Premier Street	Marrickville	Local Road	infrastructure condition	uneven pavement surface	-33.919945	151.151605	1	-	re-construct footpath pavement	MV162	Secondary	LOW	\$ 200
IC375	Premier Street	Marrickville	Local Road	infrastructure condition	raised pavement lip	-33.919425	151.150648	1	-	repair pavement panel	MV163	Secondary	LOW	\$ 200
IC376	Premier Street	Marrickville	Local Road	infrastructure condition	uneven pavement surface	-33.918839	151.149624	1	-	re-construct footpath pavement	MV158	Tertiary	LOW	\$ 200
IC377	Premier Street	Marrickville	Local Road	infrastructure condition	uneven pavement surface	-33.918616	151.148905	1	-	re-construct footpath pavement	MV158	Tertiary	LOW	\$ 200
IC378	Premier Street	Marrickville	Local Road	infrastructure condition	uneven pavement surface	-33.918644	151.149271	1	-	re-construct footpath pavement	MV158	Tertiary	LOW	\$ 200
IC379	Premier Street	Marrickville	Local Road	infrastructure condition	uneven pavement surface	-33.918414	151.14852	1	-	re-construct footpath pavement	MV160	Tertiary	LOW	\$ 200
IC38	Victoria Street	Ashfield	Local Road	infrastructure condition	uneven pavement surface	-33.897069	151.129756	1	-	re-construct footpath pavement	AF166	Secondary	LOW	\$ 200
IC381	Renwick Street	Marrickville	Local Road	infrastructure condition	raised pavement lip	-33.919431	151.154693	1	-	repair pavement panel	MV169	Tertiary	LOW	\$ 200
IC382	Renwick Street	Marrickville	Local Road	infrastructure condition										

**P4909 Inner West PAMP  
Detailed Works Program  
Infrastructure Condition  
6 August 2021**

Issue ID	Street	Suburb	Classification	Category	Issue	Latitude	Longitude	Quantity	Length	Recommendation	Segment ID	Segment Hierarchy	Treatment Priority	Cost
IC383	Renwick Street	Marrickville	Local Road	infrastructure condition	uneven pavement surface	-33.919481	151.154452	1	-	re-construct footpath pavement	MV169	Tertiary	LOW	\$ 200
IC384	Renwick Street	Marrickville	Local Road	infrastructure condition	uneven pavement surface	-33.918971	151.153572	1	-	re-construct footpath pavement	MV172	Tertiary	LOW	\$ 200
IC385	Renwick Street	Marrickville	Local Road	infrastructure condition	uneven pavement surface	-33.9188	151.15327	1	-	re-construct footpath pavement	MV172	Tertiary	LOW	\$ 200
IC386	Richardson Crescent	Marrickville	Regional Road	infrastructure condition	uneven pavement surface	-33.922139	151.156581	1	-	re-construct footpath pavement	MV175	Secondary	LOW	\$ 200
IC387	Richardson Crescent	Marrickville	Local Road	infrastructure condition	uneven pavement surface	-33.920799	151.155462	1	-	re-construct footpath pavement	MV173	Tertiary	LOW	\$ 200
IC388	Riverside Crescent	Marrickville	Local Road	infrastructure condition	uneven pavement surface	-33.914943	151.141807	1	-	re-construct footpath pavement	MV179	Tertiary	LOW	\$ 200
IC389	Riverside Crescent	Marrickville	Local Road	infrastructure condition	uneven pavement surface	-33.914859	151.140669	1	-	re-construct footpath pavement	MV180	Tertiary	LOW	\$ 200
IC39	Victoria Street	Ashfield	Local Road	infrastructure condition	raised pavement lip	-33.898121	151.129566	1	-	repair pavement panel	AF167	Secondary	LOW	\$ 200
IC390	Riverside Crescent	Marrickville	Local Road	infrastructure condition	uneven pavement surface	-33.914501	151.13951	1	-	re-construct footpath pavement	MV177	Tertiary	LOW	\$ 200
IC391	Riverside Crescent	Marrickville	Local Road	infrastructure condition	uneven pavement surface	-33.913864	151.139103	1	-	re-construct footpath pavement	MV177	Tertiary	LOW	\$ 200
IC392	Riverside Crescent	Marrickville	Local Road	infrastructure condition	uneven pavement surface	-33.914934	151.14049	1	-	re-construct footpath pavement	MV180	Tertiary	LOW	\$ 200
IC393	Shirlow Street	Marrickville	Local Road	infrastructure condition	uneven pavement surface	-33.912172	151.166532	1	-	re-construct footpath pavement	MV185	Secondary	LOW	\$ 200
IC394	Shirlow Street	Marrickville	Local Road	infrastructure condition	uneven pavement surface	-33.912064	151.166611	1	-	re-construct footpath pavement	MV185	Secondary	LOW	\$ 200
IC395	Shirlow Street	Marrickville	Local Road	infrastructure condition	uneven pavement surface	-33.911484	151.167485	1	-	re-construct footpath pavement	MV183	Tertiary	LOW	\$ 200
IC396	Shirlow Street	Marrickville	Local Road	infrastructure condition	uneven pavement surface	-33.911159	151.168006	1	-	re-construct footpath pavement	MV184	Tertiary	LOW	\$ 200
IC397	Shirlow Street	Marrickville	Local Road	infrastructure condition	uneven pavement surface	-33.91238	151.16609	1	-	re-construct footpath pavement	MV185	Secondary	LOW	\$ 200
IC398	Station Street	Marrickville	Local Road	infrastructure condition	uneven pavement surface	-33.91449	151.155221	1	-	re-construct footpath pavement	MV188	Secondary	LOW	\$ 200
IC399	Station Street	Marrickville	Local Road	infrastructure condition	uneven pavement surface	-33.914673	151.155948	1	-	re-construct footpath pavement	MV187	Secondary	LOW	\$ 200
IC40	Victoria Street	Ashfield	Local Road	infrastructure condition	raised pavement lip	-33.898323	151.129551	1	-	repair pavement panel	AF167	Secondary	LOW	\$ 200
IC400	Sydenham Road	Marrickville	State Road	infrastructure condition	uneven pavement surface	-33.911674	151.165012	1	-	re-construct footpath pavement	MV204	Secondary	LOW	\$ 200
IC401	Sydenham Road	Marrickville	State Road	infrastructure condition	uneven pavement surface	-33.911852	151.165257	1	-	re-construct footpath pavement	MV204	Secondary	LOW	\$ 200
IC402	Sydenham Road	Marrickville	State Road	infrastructure condition	uneven pavement surface	-33.912133	151.165602	1	-	re-construct footpath pavement	MV204	Secondary	LOW	\$ 200
IC403	Sydenham Road	Marrickville	State Road	infrastructure condition	uneven pavement surface	-33.912266	151.165714	1	-	re-construct footpath pavement	MV204	Secondary	LOW	\$ 200
IC408	Sydenham Road	Marrickville	State Road	infrastructure condition	uneven pavement surface	-33.911548	151.16461	1	-	re-construct footpath pavement	MV202	Secondary	LOW	\$ 200
IC409	Sydenham Road	Marrickville	State Road	infrastructure condition	uneven pavement surface	-33.910833	151.163767	1	-	re-construct footpath pavement	MV201	Secondary	LOW	\$ 200
IC41	Victoria Street	Ashfield	Local Road	infrastructure condition	raised pavement lip	-33.899255	151.129451	1	-	repair pavement panel	AF168	Secondary	LOW	\$ 200
IC410	Sydenham Road	Marrickville	State Road	infrastructure condition	uneven pavement surface	-33.910777	151.1637	1	-	re-construct footpath pavement	MV201	Secondary	LOW	\$ 200
IC412	Sydenham Road	Marrickville	State Road	infrastructure condition	uneven pavement surface	-33.910253	151.163254	1	-	re-construct footpath pavement	MV201	Secondary	LOW	\$ 200
IC413	Sydney Steel St	Marrickville	Local Road	infrastructure condition	uneven pavement surface	-33.909886	151.169796	1	-	re-construct footpath pavement	MV207	Tertiary	LOW	\$ 200
IC414	Sydney Steel St	Marrickville	Local Road	infrastructure condition	uneven pavement surface	-33.909656	151.170149	1	-	re-construct footpath pavement	MV206	Tertiary	LOW	\$ 200
IC415	Sydney Steel St	Marrickville	Local Road	infrastructure condition	uneven pavement surface	-33.909363	151.170621	1	-	re-construct footpath pavement	MV206	Tertiary	LOW	\$ 200
IC416	Sydney Steel St	Marrickville	Local Road	infrastructure condition	uneven pavement surface	-33.909368	151.17069	1	-	re-construct footpath pavement	MV206	Tertiary	LOW	\$ 200
IC417	Sydney Steel St	Marrickville	Local Road	infrastructure condition	uneven pavement surface	-33.909217	151.170832	1	-	re-construct footpath pavement	MV205	Secondary	LOW	\$ 200
IC418	Sydney Steel St	Marrickville	Local Road	infrastructure condition	uneven pavement surface	-33.908884	151.171283	1	-	re-construct footpath pavement	MV205	Secondary	LOW	\$ 200
IC419	Sydney Steel St	Marrickville	Local Road	infrastructure condition	uneven pavement surface	-33.909308	151.170879	1	-	re-construct footpath pavement	MV205	Secondary	LOW	\$ 200
IC42	Victoria Street	Ashfield	Local Road	infrastructure condition	raised pavement lip	-33.899546	151.129421	1	-	repair pavement panel	AF168	Secondary	LOW	\$ 200
IC420	Sydney Steel St	Marrickville	Local Road	infrastructure condition	uneven pavement surface	-33.909977	151.169925	1	-	re-construct footpath pavement	MV207	Tertiary	LOW	\$ 200
IC421	Sydney Steel St	Marrickville	Local Road	infrastructure condition	uneven pavement surface	-33.910107	151.169423	1	-	re-construct footpath pavement	MV207	Tertiary	LOW	\$ 200
IC422	Victoria Road	Marrickville	Local Road	infrastructure condition	uneven pavement surface	-33.905565	151.167827	1	-	re-construct footpath pavement	MV224	Secondary	LOW	\$ 200
IC424	Victoria Road	Marrickville	Regional Road	infrastructure condition	uneven pavement surface	-33.906504	151.164632	1	-	re-construct footpath pavement	MV215	Secondary	LOW	\$ 200
IC426	Victoria Road	Marrickville	Regional Road	infrastructure condition	uneven pavement surface	-33.911222	151.161119	1	-	re-construct footpath pavement	MV212	Secondary	LOW	\$ 200
IC43	Victoria Street	Ashfield	Local Road	infrastructure condition	raised pavement lip	-33.900012	151.129412	1	-	repair pavement panel	AF168	Secondary	LOW	\$ 200
IC432	Victoria Road	Marrickville	Local Road	infrastructure condition	uneven pavement surface	-33.914743	151.156477	1	-	re-construct footpath pavement	MV228	Secondary	LOW	\$ 200
IC433	Victoria Road	Marrickville	Local Road	infrastructure condition	uneven pavement surface	-33.914435	151.156582	1	-	re-construct footpath pavement	MV228	Secondary	LOW	\$ 200
IC434	Victoria Road	Marrickville	Local Road	infrastructure condition	uneven pavement surface	-33.914294	151.157137	1	-	re-construct footpath pavement	MV228	Secondary	LOW	\$ 200
IC435	Victoria Road	Marrickville	Local Road	infrastructure condition	uneven pavement surface	-33.914448	151.157434	1	-	re-construct footpath pavement	MV209	Secondary	LOW	\$ 200
IC436	Victoria Road	Marrickville	Local Road	infrastructure condition	uneven pavement surface	-33.914573	151.157668	1	-	re-construct footpath pavement	MV209	Secondary	LOW	\$ 200
IC437	Wardell Road	Marrickville	Regional Road	infrastructure condition	uneven pavement surface	-33.901887	151.149097	1	-	re-construct footpath pavement	DH119	Tertiary	LOW	\$ 200
IC438	Wardell Road	Marrickville	Regional Road	infrastructure condition	raised pavement lip	-33.90359	151.148933	1	-	repair pavement panel	DH120	Tertiary	LOW	\$ 200
IC439	Wardell Road	Marrickville	Regional Road	infrastructure condition	uneven pavement surface	-33.903938	151.148755	1	-	re-construct footpath pavement	MV234	Secondary	LOW	\$ 200
IC44	Victoria Street	Ashfield	Local Road	infrastructure condition	raised pavement lip	-33.900194	151.129382	1	-	repair pavement panel	AF168	Secondary	LOW	\$ 200
IC440	Wardell Road	Marrickville	Regional Road	infrastructure condition	uneven pavement surface	-33.904317	151.148424	1	-	re-construct footpath pavement	MV234	Secondary	LOW	\$ 200
IC441	Wardell Road	Marrickville	Regional Road	infrastructure condition	uneven pavement surface	-33.904429	151.148314	1	-	re-construct footpath pavement	DH122	Secondary	LOW	\$ 200
IC442	Wardell Road	Marrickville	Regional Road	infrastructure condition	uneven pavement surface	-33.906038	151.146718	1	-	re-construct footpath pavement	MV235	Tertiary	LOW	\$ 200
IC443	Wardell Road	Marrickville	Regional Road	infrastructure condition	uneven pavement surface	-33.907394	151.145164	1	-	re-construct footpath pavement	MV240	Secondary	LOW	\$ 200
IC444	Wardell Road	Marrickville	Regional Road	infrastructure condition	uneven pavement surface	-33.90774	151.144562	1	-	re-construct footpath pavement	MV232	Secondary	LOW	\$ 200
IC445	Wardell Road	Marrickville	Regional Road	infrastructure condition	uneven pavement surface	-33.907925	151.144383	1	-	re-construct footpath pavement	MV232	Secondary	LOW	\$ 200
IC446	Wardell Road	Marrickville	Regional Road	infrastructure condition	uneven pavement surface	-33.908328	151.143953	1	-	re-construct footpath pavement	MV239	Secondary	LOW	\$ 200
IC447	Wardell Road	Marrickville	Regional Road	infrastructure condition	uneven pavement surface	-33.912209	151.139998	1	-	re-construct footpath pavement	MV237	Secondary	LOW	\$ 200
IC448	Wardell Road	Marrickville	Regional Road	infrastructure condition	uneven pavement surface	-33.912516	151.139491	1	-	re-construct footpath pavement	MV237	Secondary	LOW	\$ 200
IC449	Wardell Road	Marrickville	Regional Road	infrastructure condition	uneven pavement surface	-33.91262	151.139291	1	-	re-construct footpath pavement	MV236	Secondary	LOW	\$ 200
IC45	Victoria Street	Ashfield	Local Road	infrastructure condition	uneven pavement surface	-33.900283	151.129369	1	-	re-construct footpath pavement	AF168	Secondary	LOW	\$ 200
IC450	Wardell Road	Marrickville	Regional Road	infrastructure condition	uneven pavement surface	-33.912873	151.138807	1	-	re-construct footpath pavement	MV236	Secondary	LOW	\$ 200
IC451	Warren Road	Marrickville	Local Road	infrastructure condition	uneven pavement surface	-33.915065	151.148947	1	-	re-construct footpath pavement	MV245	Secondary	LOW	\$ 200
IC455	Warren Road	Marrickville	Local Road	infrastructure condition	uneven pavement surface	-33.916408	151.151195	1	-	re-construct footpath pavement	MV248	Secondary	LOW	\$ 200
IC456	Warren Road	Marrickville	Local Road	infrastructure condition	uneven pavement surface	-33.91742	151.152982	1	-	re-construct footpath pavement	MV241	Tertiary	LOW	\$ 200
IC457	Warren Road	Marrickville	Local Road	infrastructure condition	uneven pavement surface	-33.918104	151.154194	1	-	re-construct footpath pavement	MV250	Tertiary	LOW	\$ 200
IC458	Warren Road	Marrickville	Local Road	infrastructure condition	uneven pavement surface	-33.91846	151.154647	1	-	re-construct footpath pavement	MV250	Tertiary	LOW	\$ 200
IC459	Warren Road	Marrickville	Local Road	infrastructure condition	uneven pavement surface	-33.91381	151.146756	1	-	re-construct footpath pavement	MV243	Secondary	LOW	\$ 200
IC46	Victoria Street	Ashfield	Local Road	infrastructure condition	raised pavement lip	-33.900383	151.129358	1	-	repair pavement panel	AF169	Secondary	LOW	\$ 200
IC460	Alice Street	Newtown	Regional Road	infrastructure condition	uneven pavement surface	-33.903631	151.177063	1	-	re-construct footpath pavement	NE9	Secondary	LOW	\$ 200
IC465	Phillip Street	Newtown	Local Road	infrastructure condition	uneven crossing surface	-33.898292	151.173763	1	-	install new pavement surface	NE46	Secondary	LOW	\$ 300
IC466	Station Street	Newtown	Local Road	infrastructure condition	uneven pavement surface	-33.899986	151.177047	1	-	re-construct footpath pavement	NE59	Secondary	LOW	\$ 200
IC467	Crystal Street	Petersham	Regional Road	infrastructure condition	uneven pavement surface	-33.893453	151.157558	1	-	re-construct footpath pavement	PE13	Secondary	LOW	\$ 200
IC469	Palace Street	Petersham	Local Road	infrastructure condition	raised pavement lip	-33.890691	151.154429	1	-	repair pavement panel	PE42	Secondary	LOW	\$ 200
IC47	Victoria Street	Ashfield	Local Road	infrastructure condition	uneven pavement surface	-33.900491	151.129351	1	-	re-construct footpath pavement	AF169	Secondary	LOW	\$ 200
IC470	Palace Street	Petersham	Local Road	infrastructure condition	uneven pavement surface	-33.889442	151.154448	1	-	re-construct footpath pavement	PE40	Secondary	LOW	\$ 200
IC473	Denison Street	Rozelle	Local Road	infrastructure condition	raised pavement lip	-33.866471	151.168343	1	-	repair pavement panel	RO29	Secondary	LOW	\$ 200
IC474	Denison Street	Rozelle	Local Road	infrastructure condition	uneven pavement surface	-33.869464	151.169409	1	-	re-construct footpath pavement	RO28	Tertiary	LOW	\$ 200
IC475	Denison Street	Rozelle	Local Road	infrastructure condition	uneven pavement surface	-33.869621	151.169665	1	-	re-construct footpath pavement	RO28	Tertiary	LOW	\$ 200
IC476	Denison Street	Rozelle	Local Road	infrastructure condition	raised pavement lip	-33.869676	151.169735	1	-	repair pavement panel	RO28	Tertiary	LOW	\$ 200
IC477	James Craig Road	Rozelle	Local Road	infrastructure condition	uneven pavement surface	-33.870037	151.175291	1	-	re-construct footpath pavement	RO44	Secondary	LOW	\$ 200
IC478	Lilyfield Road	Rozelle	Regional Road	infrastructure condition	uneven pavement surface	-33.868791	151.173936	1	-	re-construct footpath pavement	RO42	Secondary	LOW	\$ 200
IC479	Manning Street	Rozelle	Local Road	infrastructure condition	uneven pavement surface	-33.86558	151.166663	1	-	re-construct footpath pavement	RO52	Secondary	LOW	\$ 200
IC48	Victoria Street	Ashfield	Local Road	infrastructure condition	raised pavement lip	-33.900537	151.129332	1	-	repair pavement panel	AF169	Secondary	LOW	\$ 200
IC480	Robert Street	Rozelle	Local Road	infrastructure condition	uneven pavement surface	-33.865842	151.177478	1	-	re-construct footpath pavement	RO58	Tertiary	LOW	\$ 200
IC481	Robert Street	Rozelle	Local Road	infrastructure condition	uneven pavement surface	-33.865439	151.178104	1	-	re-construct footpath pavement	RO61	Tertiary	LOW	\$ 200
IC482	Terry Street	Rozelle	Local Road	infrastructure condition	uneven pavement surface	-33.86026	151.170471	1	-	re-construct footpath pavement	RO63	Secondary	LOW	\$ 200
IC483	Terry Street	Rozelle	Local Road	infrastructure condition	uneven pavement surface	-33.859119	151.17078	1	-	re-construct footpath pavement	RO69	Secondary	LOW	\$ 200
IC484	Terry Street	Rozelle	Local Road	infrastructure condition	damaged kerb ramp	-33.858737	151.171139	1	-	install new kerb ramp	RO64	Secondary	LOW	\$ 2,500
IC485	Terry Street	Rozelle	Local Road	infrastructure condition	uneven pavement surface	-33.859603	151.170783	1	-	re-construct footpath pavement	RO69	Secondary	LOW	\$ 200
IC486	The Crescent	Rozelle	State Road	infrastructure condition	uneven pavement surface	-33.869787	151.175182	1	-	no action	RO42	Secondary	LOW	\$ -



**P4909 Inner West PAMP  
Detailed Works Program  
Infrastructure Condition  
6 August 2021**

Issue ID	Street	Suburb	Classification	Category	Issue	Latitude	Longitude	Quantity	Length	Recommendation	Segment ID	Segment Hierarchy	Treatment Priority	Cost
IC488	Victoria Road	Rozelle	State Road	infrastructure condition	uneven pavement surface	-33.86722	151.17533	1	-	re-construct footpath pavement	RO70	Secondary	LOW	\$ 200
IC489	Victoria Road	Rozelle	State Road	infrastructure condition	uneven pavement surface	-33.866281	151.174601	1	-	re-construct footpath pavement	RO74	Secondary	LOW	\$ 200
IC49	Victoria Street	Ashfield	Local Road	infrastructure condition	uneven pavement surface	-33.901631	151.129451	1	-	re-construct footpath pavement	AF170	Secondary	LOW	\$ 200
IC490	Bedwin Road	St Peters	Regional Road	infrastructure condition	uneven pavement surface	-33.909069	151.17516	1	-	re-construct footpath pavement	MV18	Secondary	LOW	\$ 200
IC491	Bedwin Road	St Peters	Regional Road	infrastructure condition	uneven pavement surface	-33.909052	151.175224	1	-	re-construct footpath pavement	MV18	Secondary	LOW	\$ 200
IC492	Church Street	St Peters	Local Road	infrastructure condition	uneven pavement surface	-33.912979	151.177833	1	-	re-construct footpath pavement	SP7	Secondary	LOW	\$ 200
IC493	Edith Street	St Peters	Local Road	infrastructure condition	uneven pavement surface	-33.912383	151.173286	1	-	re-construct footpath pavement	SP35	Tertiary	LOW	\$ 200
IC494	Princes Highway	St Peters	State Road	infrastructure condition	uneven pavement surface	-33.916854	151.172236	1	-	re-construct footpath pavement	SP25	Secondary	LOW	\$ 200
IC495	Princes Highway	St Peters	State Road	infrastructure condition	uneven pavement surface	-33.919463	151.169059	1	-	re-construct footpath pavement	SP28	Secondary	LOW	\$ 200
IC496	Princes Highway	St Peters	State Road	infrastructure condition	uneven pavement surface	-33.916931	151.172492	1	-	re-construct footpath pavement	SP25	Secondary	LOW	\$ 200
IC497	Princes Highway	St Peters	State Road	infrastructure condition	uneven pavement surface	-33.916765	151.172726	1	-	re-construct footpath pavement	SP25	Secondary	LOW	\$ 200
IC50	Victoria Street	Ashfield	Local Road	infrastructure condition	raised pavement lip	-33.901178	151.129294	1	-	repair pavement panel	AF169	Secondary	LOW	\$ 200
IC503	Princes Highway	St Peters	State Road	infrastructure condition	uneven pavement surface	-33.915285	151.175019	1	-	re-construct footpath pavement	SP22	Secondary	LOW	\$ 200
IC506	Railway Avenue	Stammore	Local Road	infrastructure condition	uneven pavement surface	-33.894384	151.169932	1	-	re-construct footpath pavement	SM38	Tertiary	LOW	\$ 200
IC507	Carlton Crescent	Summer Hill	Regional Road	infrastructure condition	uneven pavement surface	-33.889777	151.131969	1	-	re-construct footpath pavement	SH8	Secondary	LOW	\$ 200
IC508	Grosvenor Crescent	Summer Hill	Local Road	infrastructure condition	uneven pavement surface	-33.889329	151.133027	1	-	re-construct footpath pavement	SH28	Secondary	LOW	\$ 200
IC509	Henson Street	Summer Hill	Local Road	infrastructure condition	raised pavement lip	-33.897201	151.134566	1	-	repair pavement panel	SH35	Secondary	LOW	\$ 200
IC51	Victoria Street	Ashfield	Local Road	infrastructure condition	raised pavement lip	-33.902275	151.129391	1	-	repair pavement panel	AF170	Secondary	LOW	\$ 200
IC510	Henson Street	Summer Hill	Local Road	infrastructure condition	raised pavement lip	-33.897138	151.134459	1	-	repair pavement panel	SH35	Secondary	LOW	\$ 200
IC511	Henson Street	Summer Hill	Local Road	infrastructure condition	raised pavement lip	-33.896479	151.134491	1	-	repair pavement panel	SH35	Secondary	LOW	\$ 200
IC512	Herbert Street	Summer Hill	Local Road	infrastructure condition	uneven pavement surface	-33.896277	151.134181	1	-	re-construct footpath pavement	SH37	Secondary	LOW	\$ 200
IC513	James Street	Summer Hill	Local Road	infrastructure condition	uneven pavement surface	-33.897356	151.135608	1	-	re-construct footpath pavement	SH38	Secondary	LOW	\$ 200
IC514	Junction Road	Summer Hill	Local Road	infrastructure condition	raised pavement lip	-33.895271	151.137019	1	-	repair pavement panel	SH39	Secondary	LOW	\$ 200
IC515	Junction Road	Summer Hill	Local Road	infrastructure condition	raised pavement lip	-33.895166	151.134231	1	-	repair pavement panel	SH41	Secondary	LOW	\$ 200
IC516	Prospect Road	Summer Hill	Local Road	infrastructure condition	raised pavement lip	-33.89692	151.132313	1	-	repair pavement panel	SH71	Tertiary	LOW	\$ 200
IC517	Prospect Road	Summer Hill	Local Road	infrastructure condition	raised pavement lip	-33.897331	151.132235	1	-	repair pavement panel	SH72	Tertiary	LOW	\$ 200
IC518	Prospect Road	Summer Hill	Local Road	infrastructure condition	uneven pavement surface	-33.898205	151.132133	1	-	re-construct footpath pavement	SH73	Secondary	LOW	\$ 200
IC519	Prospect Road	Summer Hill	Local Road	infrastructure condition	uneven pavement surface	-33.898899	151.132096	1	-	re-construct footpath pavement	SH74	Secondary	LOW	\$ 200
IC52	Victoria Street	Ashfield	Local Road	infrastructure condition	uneven pavement surface	-33.902211	151.1292	1	-	re-construct footpath pavement	AF170	Secondary	LOW	\$ 200
IC521	Smith Street	Summer Hill	Local Road	infrastructure condition	uneven pavement surface	-33.891645	151.135695	1	-	install new utility cover	SH82	Secondary	LOW	\$ 2,000
IC522	Burrows Avenue	Sydenham	Local Road	infrastructure condition	uneven pavement surface	-33.915047	151.166471	1	-	re-construct footpath pavement	SY2	Secondary	LOW	\$ 200
IC523	Burrows Avenue	Sydenham	Local Road	infrastructure condition	uneven pavement surface	-33.914656	151.167033	1	-	re-construct footpath pavement	SY1	Secondary	LOW	\$ 200
IC524	George Street	Sydenham	Local Road	infrastructure condition	raised pavement lip	-33.914793	151.167477	1	-	repair pavement panel	SY3	Secondary	LOW	\$ 200
IC525	George Street	Sydenham	Local Road	infrastructure condition	uneven pavement surface	-33.914539	151.167214	1	-	re-construct footpath pavement	SY1	Secondary	LOW	\$ 200
IC526	Princes Highway	Sydenham	State Road	infrastructure condition	uneven pavement surface	-33.918661	151.169833	1	-	re-construct footpath pavement	SP27	Secondary	LOW	\$ 200
IC527	Princes Highway	Sydenham	State Road	infrastructure condition	uneven pavement surface	-33.919422	151.168835	1	-	re-construct footpath pavement	SP28	Secondary	LOW	\$ 200
IC528	Princes Highway	Sydenham	State Road	infrastructure condition	uneven pavement surface	-33.919945	151.168235	1	-	re-construct footpath pavement	SP29	Secondary	LOW	\$ 200
IC53	Victoria Street	Ashfield	Local Road	infrastructure condition	uneven pavement surface	-33.902968	151.129325	1	-	re-construct footpath pavement	AF164	Secondary	LOW	\$ 200
IC530	Griffiths Street	Tempe	Local Road	infrastructure condition	raised pavement lip	-33.924977	151.156729	1	-	repair pavement panel	TE32	Secondary	LOW	\$ 200
IC531	Princes Highway	Tempe	State Road	infrastructure condition	uneven pavement surface	-33.920666	151.16703	1	-	re-construct footpath pavement	TE7	Secondary	LOW	\$ 200
IC532	Princes Highway	Tempe	State Road	infrastructure condition	uneven pavement surface	-33.920729	151.166849	1	-	re-construct footpath pavement	TE7	Secondary	LOW	\$ 200
IC533	Princes Highway	Tempe	State Road	infrastructure condition	uneven pavement surface	-33.921289	151.164896	1	-	re-construct footpath pavement	TE9	Secondary	LOW	\$ 200
IC535	Princes Highway	Tempe	State Road	infrastructure condition	uneven pavement surface	-33.927701	151.157903	1	-	re-construct footpath pavement	TE30	Secondary	LOW	\$ 200
IC54	Victoria Street	Ashfield	Local Road	infrastructure condition	raised pavement lip	-33.902437	151.129203	1	-	repair pavement panel	AF170	Secondary	LOW	\$ 200
IC55	Victoria Street	Ashfield	Local Road	infrastructure condition	uneven pavement surface	-33.902599	151.129188	1	-	re-construct footpath pavement	AF170	Secondary	LOW	\$ 200
IC56	Victoria Street	Ashfield	Local Road	infrastructure condition	raised pavement lip	-33.902785	151.129167	1	-	repair pavement panel	AF164	Secondary	LOW	\$ 200
IC57	Alt Street	Ashfield	Local Road	infrastructure condition	uneven pavement surface	-33.884137	151.123853	1	-	re-construct footpath pavement	AF7	Secondary	LOW	\$ 200
IC6	Pymont Bridge Road	Annandale	State Road	infrastructure condition	uneven pavement surface	-33.886074	151.175067	1	-	re-construct footpath pavement	AN90	Secondary	LOW	\$ 200
IC61	Armstrong Street	Ashfield	Local Road	infrastructure condition	raised pavement lip	-33.897925	151.125413	1	-	repair pavement panel	AF12	Tertiary	LOW	\$ 200
IC62	Armstrong Street	Ashfield	Local Road	infrastructure condition	uneven pavement surface	-33.898283	151.125551	1	-	re-construct footpath pavement	AF13	Tertiary	LOW	\$ 200
IC63	Armstrong Street	Ashfield	Local Road	infrastructure condition	uneven pavement surface	-33.899969	151.126954	1	-	re-construct footpath pavement	AF11	Tertiary	LOW	\$ 200
IC64	Armstrong Street	Ashfield	Local Road	infrastructure condition	raised pavement lip	-33.8998	151.126815	1	-	repair pavement panel	AF11	Tertiary	LOW	\$ 200
IC66	Charlotte Street	Ashfield	Local Road	infrastructure condition	uneven pavement surface	-33.883483	151.127508	1	-	re-construct footpath pavement	AF36	Tertiary	LOW	\$ 200
IC67	Charlotte Street	Ashfield	Local Road	infrastructure condition	uneven pavement surface	-33.883115	151.127265	1	-	re-construct footpath pavement	AF36	Tertiary	LOW	\$ 200
IC68	Church Street	Ashfield	Local Road	infrastructure condition	uneven pavement surface	-33.878728	151.125311	1	-	re-construct footpath pavement	AF43	Secondary	LOW	\$ 200
IC69	Church Street	Ashfield	Local Road	infrastructure condition	raised pavement lip	-33.878341	151.125038	1	-	repair pavement panel	AF43	Secondary	LOW	\$ 200
IC7	Pymont Bridge Road	Annandale	State Road	infrastructure condition	uneven pavement surface	-33.88547	151.17603	1	-	re-construct footpath pavement	AN91	Secondary	LOW	\$ 200
IC70	Church Street	Ashfield	Local Road	infrastructure condition	raised pavement lip	-33.87677	151.124071	1	-	repair pavement panel	AF41	Tertiary	LOW	\$ 200
IC71	Church Street	Ashfield	Local Road	infrastructure condition	uneven pavement surface	-33.87707	151.124297	1	-	re-construct footpath pavement	AF41	Tertiary	LOW	\$ 200
IC72	Church Street	Ashfield	Local Road	infrastructure condition	uneven pavement surface	-33.878658	151.125437	1	-	re-construct footpath pavement	AF43	Secondary	LOW	\$ 200
IC73	Church Street	Ashfield	Local Road	infrastructure condition	uneven pavement surface	-33.880921	151.126892	1	-	re-construct footpath pavement	AF45	Tertiary	LOW	\$ 200
IC74	Clissold Street	Ashfield	Local Road	infrastructure condition	raised pavement lip	-33.895617	151.126631	1	-	repair pavement panel	AF48	Secondary	LOW	\$ 200
IC78	Elizabeth Street	Ashfield	Regional Road	infrastructure condition	uneven pavement surface	-33.888433	151.129426	1	-	re-construct footpath pavement	AF63	Secondary	LOW	\$ 200
IC79	Elizabeth Street	Ashfield	Regional Road	infrastructure condition	uneven pavement surface	-33.888327	151.129404	1	-	re-construct footpath pavement	AF63	Secondary	LOW	\$ 200
IC8	Pymont Bridge Road	Annandale	State Road	infrastructure condition	uneven pavement surface	-33.885703	151.175569	1	-	re-construct footpath pavement	AN91	Secondary	LOW	\$ 200
IC89	Frederick Street	Ashfield	State Road	infrastructure condition	uneven pavement surface	-33.882474	151.121299	1	-	re-construct footpath pavement	AF74	Secondary	LOW	\$ 200
IC9	Pymont Bridge Road	Annandale	State Road	infrastructure condition	uneven pavement surface	-33.885755	151.17548	1	-	re-construct footpath pavement	AN91	Secondary	LOW	\$ 200
IC90	Frederick Street	Ashfield	State Road	infrastructure condition	uneven pavement surface	-33.882929	151.12097	1	-	re-construct footpath pavement	AF74	Secondary	LOW	\$ 200
IC91	Frederick Street	Ashfield	State Road	infrastructure condition	uneven pavement surface	-33.884359	151.120205	1	-	re-construct footpath pavement	AF75	Secondary	LOW	\$ 200
IC93	Frederick Street	Ashfield	State Road	infrastructure condition	uneven pavement surface	-33.877205	151.128876	1	-	re-construct footpath pavement	AF68	Secondary	LOW	\$ 200
IC95	Milton Street	Ashfield	State Road	infrastructure condition	uneven pavement surface	-33.891061	151.117059	1	-	re-construct footpath pavement	AF115	Secondary	LOW	\$ 200
IC99	Milton Street	Ashfield	State Road	infrastructure condition	uneven pavement surface	-33.890965	151.117255	1	-	re-construct footpath pavement	AF115	Secondary	LOW	\$ 200
													SUBTOTAL	\$ 93,600
													TOTAL	\$ 123,550

**P4909 Inner West PAMP  
Detailed Works Program  
Missing Footpaths  
6 August 2021**

Issue ID	Street	Suburb	Classification	Category	Issue	Latitude	Longitude	Quantity	Length	Recommendation	Segment ID	Segment Hierarchy	Treatment Priority	Cost
MP10	Frederick Street	Ashfield	State Road	missing footpath	missing footpath section	-33.877829	151.127969	-	2	install new footpath	AF69	Primary	HIGH	\$ 400
MP11	Gladstone Street	Balmain	Local Road	missing footpath	missing footpath	-33.868747	151.184061	-	55	install new footpath	BA41	Primary	HIGH	\$ 11,000
MP14	Iron Cove Creek	Croydon	Local Road	missing footpath	new footpath	-33.873977	151.128936	-	2785	Undertake masterplan study	NA	Primary	HIGH	\$ 200,000
MP22	Hudson Street	Lewisham	Local Road	missing footpath	missing footpath	-33.893976	151.143764	-	34	install new footpath	LW5	Primary	HIGH	\$ 6,800
MP23	McGill Street	Lewisham	Local Road	missing footpath	missing footpath	-33.894526	151.143881	-	114	investigate shared zone implementation	LW5	Primary	HIGH	\$ 15,000
MP37	Ewart Lane	Marrickville	Local Road	missing footpath	missing footpath	-33.91079	151.139553	-	149	install new footpath	DH31	Primary	HIGH	\$ 29,800
MP41	Victoria Road	Marrickville	State Road	missing footpath	missing footpath	-33.914528	151.158278	-	54	install new footpath	MV227	Primary	HIGH	\$ 10,800
MP7	Johnsons Creek	Annandale	Local Road	missing footpath	major pedestrian link missing	-33.885979	151.173072	-	375	further investigation required - pedestrian link (major infrastructure)	AN31	Primary	HIGH	\$ 50,000
													SUBTOTAL	\$ 323,800
MP1	Railway Parade	Annandale	Local Road	missing footpath	missing footpath	-33.872069	151.172521	-	75	install new footpath	AN18	Secondary	MED	\$ 15,000
MP12	Cardigan Lane	Camperdown	Local Road	missing footpath	missing footpath	-33.889988	151.172808	-	152	investigate shared zone implementation	CA18	Secondary	MED	\$ 15,000
MP13	Church Street	Croydon	Local Road	missing footpath	missing footpath	-33.875618	151.120223	-	179	install new footpath	CR1	Secondary	MED	\$ 35,800
MP16	Hercules Street	Dulwich Hill	Local Road	missing footpath	missing footpath	-33.90901	151.138479	-	79	install new footpath	DH52	Secondary	MED	\$ 15,800
MP18	Elswick Street	Leichhardt	Local Road	missing footpath	missing footpath	-33.87763	151.151857	-	65	install new footpath	LH47	Secondary	MED	\$ 13,000
MP19	Darley Road	Leichhardt	State Road	missing footpath	missing footpath	-33.876759	151.149643	-	589	install new footpath	LH37	Secondary	MED	\$ 117,800
MP2	Pritchard Street	Annandale	Local Road	missing footpath	missing footpath	-33.872312	151.172766	-	60	install new footpath	AN18	Secondary	MED	\$ 12,000
MP20	Whites Creek Lane	Leichhardt	Local Road	missing footpath	missing footpath	-33.885839	151.164353	-	101	install new footpath	LH159	Secondary	MED	\$ 20,200
MP21	Whites Creek Lane	Leichhardt	Local Road	missing footpath	missing footpath	-33.882401	151.166268	-	57	install new footpath	LH165	Secondary	MED	\$ 11,400
MP25	Maliyawul Street	Lilyfield	Local Road	missing footpath	missing footpath	-33.872116	151.151727	-	91	install new footpath	LF12	Secondary	MED	\$ 18,200
MP26	Maliyawul Street	Lilyfield	Local Road	missing footpath	missing footpath	-33.872296	151.151955	-	44	install new footpath	LF12	Secondary	MED	\$ 8,800
MP27	Maliyawul Street	Lilyfield	Local Road	missing footpath	missing footpath	-33.871275	151.151854	-	112	install new footpath	LF28	Secondary	MED	\$ 22,400
MP28	Maliyawul Street	Lilyfield	Local Road	missing footpath	missing footpath	-33.869276	151.152044	-	186	install new footpath	LF26	Secondary	MED	\$ 37,200
MP3	Cohen Park	Annandale	Local Road	missing footpath	missing footpath	-33.875723	151.169162	-	196	install new footpath	AN119	Secondary	MED	\$ 39,200
MP31	Glover Street	Lilyfield	Local Road	missing footpath	missing footpath	-33.867735	151.155751	-	347	install new footpath	LF49	Secondary	MED	\$ 69,400
MP32	Lilyfield Road	Lilyfield	Regional Road	missing footpath	missing footpath	-33.872812	151.166818	-	31	install new footpath	LF73	Secondary	MED	\$ 6,200
MP34	Carrington Road	Marrickville	Local Road	missing footpath	missing footpath	-33.92101	151.154255	-	86	install new footpath	MV24	Secondary	MED	\$ 17,200
MP36	Byrnes Street	Marrickville	Local Road	missing footpath	missing footpath	-33.913724	151.15543	-	3	install new footpath	MV20	Secondary	MED	\$ 600
MP39	Victoria Road	Marrickville	State Road	missing footpath	missing footpath	-33.914457	151.157086	-	92	install new footpath	MV228	Secondary	MED	\$ 18,400
MP4	Hudson Street - Piper Street	Annandale	Local Road	missing footpath	missing footpath	-33.877031	151.168789	-	99	investigate shared zone implementation	AN118	Secondary	MED	\$ 15,000
MP40	Meeks Road	Marrickville	Local Road	missing footpath	missing footpath	-33.914755	151.158052	-	105	install new footpath	MV209	Secondary	MED	\$ 21,000
MP42	Edgeware Road	Marrickville	Regional Road	missing footpath	missing footpath	-33.908086	151.174658	-	19	install new footpath	MV17	Secondary	MED	\$ 3,800
MP43	Pearl Lane	Newtown	Local Road	missing footpath	missing footpath	-33.905116	151.177747	-	183	investigate shared zone implementation	NE64	Secondary	MED	\$ 15,000
MP44	Manning Street	Rozelle	Local Road	missing footpath	missing footpath	-33.863095	151.16485	-	273	install new footpath	RO51	Secondary	MED	\$ 54,600
MP47	Albion Lane	St Peters	Local Road	missing footpath	missing footpath	-33.913393	151.171561	-	155	investigate shared zone implementation	SP37	Secondary	MED	\$ 15,000
MP48	James Street	Summer Hill	Local Road	missing footpath	missing footpath	-33.897348	151.135723	-	8	install new footpath	SH38	Secondary	MED	\$ 1,600
MP49	Smith Street	Summer Hill	Local Road	missing footpath	missing footpath	-33.892684	151.14323	-	8	install new footpath	SH89	Secondary	MED	\$ 1,600
MP5	Gehrig Lane	Annandale	Local Road	missing footpath	missing footpath	-33.885652	151.174785	-	89	investigate shared zone implementation	AN38	Secondary	MED	\$ 15,000
MP6	Bignell Lane	Annandale	Local Road	missing footpath	missing footpath	-33.886367	151.175613	-	151	investigate shared zone implementation	AN19	Secondary	MED	\$ 15,000
MP8	Victoria Street	Ashfield	Local Road	missing footpath	missing footpath	-33.903441	151.129241	-	32	install new footpath	AF164	Secondary	MED	\$ 6,400
MP9	Palace Street	Ashfield	Local Road	missing footpath	missing footpath	-33.894974	151.122167	-	169	install new footpath	AF143	Secondary	MED	\$ 33,800
													SUBTOTAL	\$ 691,400
MP15	Challis Avenue	Dulwich Hill	Local Road	missing footpath	missing footpath	-33.910857	151.145213	-	35	install new footpath	DH7	Tertiary	LOW	\$ 7,000
MP17	Challis Avenue	Dulwich Hill	Local Road	missing footpath	missing footpath	-33.9109	151.144876	-	17	install new footpath	DH7	Tertiary	LOW	\$ 3,400
MP24	Canal Road	Lilyfield	Local Road	missing footpath	missing footpath	-33.87241	151.151098	-	43	install new footpath	LF13	Tertiary	LOW	\$ 8,600
MP29	Mary Street	Lilyfield	Local Road	missing footpath	missing footpath	-33.86768	151.15504	-	114	install new footpath	LF80	Tertiary	LOW	\$ 22,800
MP30	Mary Street	Lilyfield	Local Road	missing footpath	missing footpath	-33.867835	151.155396	-	18	install new footpath	LF80	Tertiary	LOW	\$ 3,600
MP33	Frazer Street	Lilyfield	Local Road	missing footpath	missing footpath	-33.869215	151.15265	-	287	install new footpath	LF43	Tertiary	LOW	\$ 57,400
MP35	Myrtle Street	Marrickville	Local Road	missing footpath	missing footpath	-33.915227	151.156768	-	49	install new footpath	MV146	Tertiary	LOW	\$ 9,800
MP38	Premier Street	Marrickville	Local Road	missing footpath	missing footpath	-33.918026	151.148074	-	20	install new footpath	MV160	Tertiary	LOW	\$ 4,000
MP45	Robert Street	Rozelle	Local Road	missing footpath	missing footpath	-33.86538	151.178607	-	291	install new footpath	RO61	Tertiary	LOW	\$ 58,200
MP46	Denison Street	Rozelle	Local Road	missing footpath	missing footpath	-33.869911	151.170122	-	116	install new footpath	RO28	Tertiary	LOW	\$ 23,200
													SUBTOTAL	\$ 198,000
													TOTAL	\$ 1,213,200



**P4909 Inner West PAMP  
Detailed Works Program  
Narrow Footpaths  
6 August 2021**

Issue ID	Street	Suburb	Classification	Category	Issue	Latitude	Longitude	Quantity	Length	Recommendation	Segment ID	Segment Hierarchy	Treatment Priority	Cost
NP1	Chester Street	Annandale	Local Road	narrow footpath	narrow footpath	-33.884362	151.17364	-	53	widen footpath	AN31	Primary	MED	\$ 10,600
NP10	Jane Street	Balmain	Local Road	narrow footpath	narrow footpath	-33.859096	151.184397	-	167	widen footpath	BA44	Primary	MED	\$ 33,400
NP11	Jane Street	Balmain	Local Road	narrow footpath	narrow footpath	-33.859091	151.18443	-	165	widen footpath	BA44	Primary	MED	\$ 33,000
NP14	Mullens Street	Balmain	Regional Road	narrow footpath	narrow footpath	-33.861438	151.176628	-	14	widen footpath	BA51	Primary	MED	\$ 2,800
NP19	Denison Road	Dulwich Hill	Local Road	narrow footpath	narrow footpath	-33.902163	151.139599	-	7	widen footpath	DH23	Primary	MED	\$ 1,400
NP22	Parramatta Road	Haberfield	State Road	narrow footpath	narrow footpath	-33.881124	151.132727	-	210	widen footpath	AF145	Primary	MED	\$ 42,000
NP44	Wilford Street	Newtown	Local Road	narrow footpath	narrow footpath	-33.898373	151.174777	-	67	investigate shared zone implementation	NE38	Primary	MED	\$ 15,000
NP45	Station Street	Newtown	Local Road	narrow footpath	narrow footpath	-33.899738	151.177022	-	231	widen footpath	NE38	Primary	MED	\$ 46,200
NP46	Station Street	Newtown	Local Road	narrow footpath	narrow footpath	-33.899916	151.176999	-	218	widen footpath	NE38	Primary	MED	\$ 43,600
NP48	Goddard Street	Newtown	Local Road	narrow footpath	narrow footpath	-33.899341	151.17755	-	46	investigate shared zone implementation	NE49	Primary	MED	\$ 15,000
NP56	Princes Highway	St Peters	State Road	narrow footpath	narrow footpath	-33.914542	151.176896	-	17	widen footpath	SP19	Primary	MED	\$ 3,400
NP6	Cavill Avenue	Ashfield	Local Road	narrow footpath	narrow footpath	-33.887172	151.122279	-	60	widen footpath	AF33	Primary	MED	\$ 12,000
NP7	Frederick Street	Ashfield	State Road	narrow footpath	narrow footpath in underpass due to fencing	-33.885379	151.119519	-	25	widen path and relocate fencing	AF76	Primary	MED	\$ 10,000
NP8	Frederick Street	Ashfield	State Road	narrow footpath	narrow footpath in underpass due to fencing	-33.885328	151.119435	-	26	widen path and relocate fencing	AF76	Primary	MED	\$ 10,400
NP9	Eaton Street	Balmain	Local Road	narrow footpath	narrow footpath	-33.858282	151.183702	-	11	widen footpath	BA40	Primary	MED	\$ 2,200
													SUBTOTAL	\$ 281,000
NP12	Booth Street	Balmain	Regional Road	narrow footpath	narrow footpath	-33.860543	151.18198	-	118	widen footpath	BA14	Secondary	LOW	\$ 23,600
NP13	Hyam Street	Balmain	Local Road	narrow footpath	narrow footpath	-33.861451	151.180362	-	236	widen footpath	BA43	Secondary	LOW	\$ 47,200
NP15	Buchanan Street	Balmain	Local Road	narrow footpath	narrow footpath	-33.863164	151.180334	-	165	widen footpath	BA18	Tertiary	LOW	\$ 33,000
NP16	Parramatta Road	Croydon	State Road	narrow footpath	narrow footpath	-33.871747	151.123853	-	38	widen footpath	CR29	Secondary	LOW	\$ 7,600
NP17	Parramatta Road	Croydon	State Road	narrow footpath	narrow footpath	-33.873056	151.125958	-	3	widen footpath	CR31	Secondary	LOW	\$ 600
NP18	Piggott Street	Dulwich Hill	Local Road	narrow footpath	narrow footpath	-33.902035	151.143263	-	7	widen footpath	DH105	Secondary	LOW	\$ 1,400
NP2	Gordon Street	Annandale	State Road	narrow footpath	narrow footpath	-33.886536	151.174172	-	161	investigate shared zone implementation	AN39	Secondary	LOW	\$ 15,000
NP20	Weston Street	Dulwich Hill	Local Road	narrow footpath	narrow footpath	-33.898439	151.13994	-	7	widen footpath	DH44	Secondary	LOW	\$ 1,400
NP21	Constitution Road	Dulwich Hill	Local Road	narrow footpath	narrow footpath	-33.902529	151.137952	-	15	widen footpath	DH17	Secondary	LOW	\$ 3,000
NP23	Elswick Street	Leichhardt	Local Road	narrow footpath	narrow footpath	-33.888627	151.153008	-	5	widen footpath	LH53	Secondary	LOW	\$ 1,000
NP24	Mackenzie Street	Leichhardt	Local Road	narrow footpath	narrow footpath	-33.883812	151.161257	-	136	widen footpath	LH90	Secondary	LOW	\$ 27,200
NP25	Maliyawul Street	Lilyfield	Local Road	narrow footpath	narrow footpath	-33.870489	151.152025	-	65	widen footpath	LF11	Secondary	LOW	\$ 13,000
NP26	Perry Street	Lilyfield	Local Road	narrow footpath	narrow footpath	-33.872601	151.155287	-	8	widen footpath	LF78	Tertiary	LOW	\$ 1,600
NP27	Glover Street	Lilyfield	Local Road	narrow footpath	narrow footpath	-33.871799	151.157355	-	37	widen footpath	LF51	Secondary	LOW	\$ 7,400
NP28	Lilyfield Road	Lilyfield	Regional Road	narrow footpath	narrow footpath	-33.870438	151.170706	-	22	widen footpath	RO46	Secondary	LOW	\$ 4,400
NP29	Balmain Road	Lilyfield	State Road	narrow footpath	narrow footpath	-33.869428	151.162638	-	174	widen footpath	LF2	Secondary	LOW	\$ 34,800
NP3	Victoria Street	Ashfield	Local Road	narrow footpath	narrow footpath	-33.899365	151.129602	-	304	widen footpath	AF168	Secondary	LOW	\$ 60,800
NP30	Grove Street	Lilyfield	Local Road	narrow footpath	narrow footpath	-33.872636	151.164594	-	128	widen footpath	LF54	Secondary	LOW	\$ 25,600
NP31	Piper Street	Lilyfield	Local Road	narrow footpath	narrow footpath	-33.875999	151.162517	-	292	widen footpath	LF93	Secondary	LOW	\$ 58,400
NP32	Premier Street	Marrickville	Local Road	narrow footpath	narrow footpath	-33.921151	151.153555	-	78	widen footpath	MV159	Secondary	LOW	\$ 15,600
NP33	Warren Road	Marrickville	Local Road	narrow footpath	narrow footpath	-33.918252	151.154425	-	4	widen footpath	MV250	Tertiary	LOW	\$ 800
NP34	Byrnes Street	Marrickville	Local Road	narrow footpath	narrow footpath	-33.913722	151.15532	-	18	widen footpath	MV20	Secondary	LOW	\$ 3,600
NP35	Wardell Road	Marrickville	Regional Road	narrow footpath	narrow footpath	-33.913644	151.13744	-	69	widen footpath	MV233	Secondary	LOW	\$ 13,800
NP36	Bedwin Road	Marrickville	Regional Road	narrow footpath	narrow footpath	-33.908891	151.174979	-	92	widen footpath	MV18	Secondary	LOW	\$ 18,400
NP37	Bedwin Road	Marrickville	Regional Road	narrow footpath	narrow footpath	-33.908878	151.175019	-	91	widen footpath	MV18	Secondary	LOW	\$ 18,200
NP38	Sydney Steel Road	Marrickville	Local Road	narrow footpath	narrow footpath	-33.909349	151.170599	-	221	widen footpath	MV205	Secondary	LOW	\$ 44,200
NP39	Sydney Steel Road	Marrickville	Local Road	narrow footpath	narrow footpath	-33.909385	151.17068	-	224	widen footpath	MV205	Secondary	LOW	\$ 44,800
NP4	Clissold Street	Ashfield	Local Road	narrow footpath	narrow footpath	-33.895725	151.130002	-	429	widen footpath	AF50	Secondary	LOW	\$ 85,800
NP40	Shirlow Street	Marrickville	Local Road	narrow footpath	narrow footpath	-33.911237	151.167889	-	12	widen footpath	MV108	Tertiary	LOW	\$ 2,400
NP41	Victoria Road	Marrickville	State Road	narrow footpath	narrow footpath	-33.914237	151.156804	-	34	widen footpath	MV228	Secondary	LOW	\$ 6,800
NP42	Liberty Street	Newtown	Local Road	narrow footpath	narrow footpath	-33.895627	151.17136	-	7	widen footpath	NE43	Secondary	LOW	\$ 1,400
NP43	Lennox Street	Newtown	Local Road	narrow footpath	narrow footpath	-33.895197	151.180592	-	5	widen footpath	NE41	Secondary	LOW	\$ 1,000
NP47	Bailey Street	Newtown	Local Road	narrow footpath	narrow footpath	-33.899395	151.172777	-	207	investigate shared zone implementation	NE59	Secondary	LOW	\$ 15,000
NP49	Manning Street	Rozelle	Local Road	narrow footpath	narrow footpath	-33.865134	151.166133	-	211	widen footpath	RO52	Secondary	LOW	\$ 42,200
NP5	Prospect Road	Ashfield	Local Road	narrow footpath	narrow footpath	-33.896916	151.132231	-	222	widen footpath	SH72	Tertiary	LOW	\$ 44,400
NP50	Manning Street	Rozelle	Local Road	narrow footpath	narrow footpath	-33.865092	151.166205	-	209	widen footpath	RO52	Secondary	LOW	\$ 41,800
NP51	Robert Street	Rozelle	Local Road	narrow footpath	narrow footpath	-33.864342	151.180406	-	106	widen footpath	RO59	Tertiary	LOW	\$ 21,200
NP52	Robert Street	Rozelle	Local Road	narrow footpath	narrow footpath	-33.865522	151.178037	-	171	widen footpath	RO61	Tertiary	LOW	\$ 34,200
NP53	Robert Street	Rozelle	Local Road	narrow footpath	narrow footpath	-33.866542	151.175583	-	18	widen footpath	RO57	Secondary	LOW	\$ 3,600
NP54	Victoria Road	Rozelle	State Road	narrow footpath	narrow footpath	-33.866968	151.175101	-	44	widen footpath	RO74	Secondary	LOW	\$ 8,800
NP55	Denison Street	Rozelle	Local Road	narrow footpath	narrow footpath	-33.869537	151.169558	-	15	widen footpath	RO28	Tertiary	LOW	\$ 3,000
NP57	St Peters Street	St Peters	Local Road	narrow footpath	narrow footpath	-33.912305	151.177196	-	158	widen footpath	SP30	Secondary	LOW	\$ 31,600
NP58	St Peters Street	St Peters	Local Road	narrow footpath	narrow footpath	-33.912351	151.177261	-	158	widen footpath	SP30	Secondary	LOW	\$ 31,600
NP59	Henson Street	Summer Hill	Local Road	narrow footpath	narrow footpath	-33.894458	151.13465	-	476	widen footpath	SH36	Secondary	LOW	\$ 95,200
NP60	Nowranie Street	Summer Hill	Local Road	narrow footpath	narrow footpath	-33.893384	151.138813	-	204	widen footpath	SH52	Secondary	LOW	\$ 40,800
NP61	James Street	Summer Hill	Local Road	narrow footpath	narrow footpath	-33.897399	151.135239	-	127	widen footpath	SH38	Secondary	LOW	\$ 25,400
NP62	Elizabeth Street	Summer Hill	Regional Road	narrow footpath	narrow footpath	-33.889179	151.131764	-	108	widen footpath	AG61	Secondary	LOW	\$ 21,600
													SUBTOTAL	\$ 1,084,200
													TOTAL	\$ 1,365,200

**P4909 Inner West PAMP**  
**Detailed Works Program**  
**Obstructions**  
**6 August 2021**

Issue ID	Street	Suburb	Classification	Category	Issue	Latitude	Longitude	Quantity	Length	Recommendation	Segment ID	Segment Hierarchy	Treatment Priority	Cost
OB1	Annandale Street	Annandale	Local Road	obstruction	overhanging vegetation narrows footpath	-33.886254	151.166705	1	-	refer to maintenance	AN1	Secondary	LOW	\$ -
OB10	Nelson Street	Annandale	Local Road	obstruction	overhanging vegetation narrows footpath - property	-33.87817	151.175391	1	-	notify business/property owner	AN67	Secondary	LOW	\$ -
OB100	Holden Street	Ashfield	Local Road	obstruction	overhanging vegetation narrows footpath - property	-33.897375	151.125021	1	-	notify business/property owner	AF83	Tertiary	LOW	\$ -
OB1000	Victoria Road	Marrickville	Regional Road	obstruction	overhanging vegetation narrows footpath - property	-33.911005	151.161333	1	-	notify business/property owner	MV212	Secondary	LOW	\$ -
OB1001	Victoria Road	Marrickville	Regional Road	obstruction	overhanging vegetation - property	-33.911551	151.160824	1	-	notify business/property owner	MV220	Primary	LOW	\$ -
OB1002	Victoria Road	Marrickville	Local Road	obstruction	overhanging vegetation narrows footpath	-33.914405	151.158536	1	-	refer to maintenance	MV227	Primary	LOW	\$ -
OB1003	Victoria Road	Marrickville	Local Road	obstruction	overhanging vegetation narrows footpath - property	-33.914623	151.157831	1	-	notify business/property owner	MV209	Secondary	LOW	\$ -
OB1004	Victoria Road	Marrickville	Regional Road	obstruction	overhanging vegetation narrows footpath	-33.9078	151.163607	1	-	refer to maintenance	MV217	Secondary	LOW	\$ -
OB1005	Wardell Road	Marrickville	Regional Road	obstruction	overhanging vegetation narrows footpath - property	-33.906986	151.145621	1	-	notify business/property owner	MV240	Secondary	LOW	\$ -
OB1006	Warren Road	Marrickville	Local Road	obstruction	vehicle narrows footpath	-33.914436	151.147853	1	-	no action	MV244	Secondary	LOW	\$ -
OB1007	Warren Road	Marrickville	Local Road	obstruction	overhanging vegetation narrows footpath	-33.916583	151.151522	1	-	refer to maintenance	MV248	Secondary	LOW	\$ -
OB1008	Warren Road	Marrickville	Local Road	obstruction	overhanging vegetation narrows footpath - property	-33.917158	151.152546	1	-	notify business/property owner	MV249	Secondary	LOW	\$ -
OB1009	Warren Road	Marrickville	Local Road	obstruction	overhanging vegetation narrows footpath	-33.917744	151.153603	1	-	refer to maintenance	MV241	Tertiary	LOW	\$ -
OB101	Holden Street	Ashfield	Local Road	obstruction	overhanging vegetation narrows footpath - property	-33.895572	151.125079	1	-	notify business/property owner	AF89	Tertiary	LOW	\$ -
OB1010	Albermarle Street	Newtown	Local Road	obstruction	overhanging vegetation narrows footpath - property	-33.896291	151.173952	1	-	notify business/property owner	NE1	Secondary	LOW	\$ -
OB1011	Albermarle Street	Newtown	Local Road	obstruction	overhanging vegetation narrows footpath	-33.896004	151.17488	1	-	refer to maintenance	NE1	Secondary	LOW	\$ -
OB1012	Albermarle Street	Newtown	Local Road	obstruction	tree narrows footpath	-33.895962	151.174871	1	-	no action	NE1	Secondary	LOW	\$ -
OB1013	Albermarle Street	Newtown	Local Road	obstruction	overhanging vegetation narrows footpath	-33.89591	151.175226	1	-	refer to maintenance	NE4	Secondary	LOW	\$ -
OB1014	Albermarle Street	Newtown	Local Road	obstruction	overhanging vegetation narrows footpath	-33.895859	151.175375	1	-	refer to maintenance	NE4	Secondary	LOW	\$ -
OB1015	Alice Street	Newtown	Regional Road	obstruction	overhanging vegetation - property	-33.903295	151.177893	1	-	notify business/property owner	NE10	Primary	LOW	\$ -
OB1016	Alice Street	Newtown	Regional Road	obstruction	bus shelter narrows footpath	-33.903466	151.17746	1	-	relocate or remove bus shelter	NE10	Primary	LOW	\$ 5,000
OB1017	Alice Street	Newtown	Regional Road	obstruction	overhanging vegetation narrows footpath - property	-33.90422	151.175209	1	-	notify business/property owner	NE7	Secondary	LOW	\$ -
OB1018	Alice Street	Newtown	Regional Road	obstruction	overhanging vegetation narrows footpath - property	-33.904716	151.173974	1	-	notify business/property owner	NE6	Secondary	LOW	\$ -
OB1019	Alice Street	Newtown	Regional Road	obstruction	overhanging vegetation narrows footpath - property	-33.904719	151.173856	1	-	notify business/property owner	NE6	Secondary	LOW	\$ -
OB102	Holden Street	Ashfield	Local Road	obstruction	overhanging vegetation narrows footpath - property	-33.893827	151.125158	1	-	notify business/property owner	AF87	Secondary	LOW	\$ -
OB1020	Alice Street	Newtown	Regional Road	obstruction	comms pillar narrows footpath	-33.904731	151.173484	1	-	no action	NE6	Secondary	LOW	\$ -
OB1021	Bailey Street	Newtown	Local Road	obstruction	bins narrows footpath	-33.899605	151.177372	1	-	no action	NE59	Secondary	LOW	\$ -
OB1022	Bedford Street	Newtown	Local Road	obstruction	tree narrows footpath	-33.897561	151.177834	1	-	no action	NE15	Primary	LOW	\$ -
OB1023	Bedford Street	Newtown	Local Road	obstruction	tree narrows footpath	-33.897584	151.177674	1	-	no action	NE15	Primary	LOW	\$ -
OB1024	Bedford Street	Newtown	Local Road	obstruction	concrete footing narrows footpath	-33.897602	151.177553	1	-	install contrasting threshold	NE15	Primary	LOW	\$ 5,000
OB1025	Bedford Street	Newtown	Local Road	obstruction	trees narrows footpath	-33.897553	151.176771	1	-	no action	NE20	Secondary	LOW	\$ -
OB1026	Bedford Street	Newtown	Local Road	obstruction	tree narrows footpath	-33.897442	151.176194	1	-	no action	NE20	Secondary	LOW	\$ -
OB1027	Bedford Street	Newtown	Local Road	obstruction	tree narrows footpath	-33.897398	151.175939	1	-	no action	NE20	Secondary	LOW	\$ -
OB1028	Bedford Street	Newtown	Local Road	obstruction	tree narrows footpath	-33.897218	151.17547	1	-	no action	NE19	Secondary	LOW	\$ -
OB1029	Bedford Street	Newtown	Local Road	obstruction	tree narrows footpath	-33.897179	151.175317	1	-	no action	NE19	Secondary	LOW	\$ -
OB103	Liverpool Road	Ashfield	State Road	obstruction	double pole signpost narrows footpath	-33.889908	151.131028	1	-	review and relocate double pole signpost	AF98	Primary	LOW	\$ 500
OB1030	Bedford Street	Newtown	Local Road	obstruction	tree narrows footpath	-33.89712	151.175174	1	-	no action	NE19	Secondary	LOW	\$ -
OB1031	Bedford Street	Newtown	Local Road	obstruction	tree narrows footpath	-33.896573	151.174071	1	-	no action	NE18	Secondary	LOW	\$ -
OB1032	Bedford Street	Newtown	Local Road	obstruction	tree narrows footpath	-33.896521	151.173977	1	-	no action	NE18	Secondary	LOW	\$ -
OB1033	Bedford Street	Newtown	Local Road	obstruction	tree narrows footpath	-33.89599	151.17317	1	-	no action	NE17	Secondary	LOW	\$ -
OB1034	Bedford Street	Newtown	Local Road	obstruction	tree narrows footpath	-33.895918	151.173065	1	-	no action	NE17	Secondary	LOW	\$ -
OB1035	Bedford Street	Newtown	Local Road	obstruction	tree narrows footpath	-33.895582	151.172425	1	-	no action	NE16	Secondary	LOW	\$ -
OB1036	Bedford Street	Newtown	Local Road	obstruction	signpost narrows footpath	-33.895359	151.171898	1	-	relocate signpost	NE16	Secondary	LOW	\$ 300
OB1037	Bedford Street	Newtown	Local Road	obstruction	power pole narrows footpath	-33.895299	151.17176	1	-	no action	NE16	Secondary	LOW	\$ -
OB1038	Edgeware Road	Newtown	Regional Road	obstruction	overhanging vegetation - property	-33.904263	151.17314	1	-	notify business/property owner	NE23	Primary	LOW	\$ -
OB1039	Edgeware Road	Newtown	Regional Road	obstruction	overhanging vegetation narrows footpath - property	-33.906801	151.174292	1	-	notify business/property owner	NE32	Primary	LOW	\$ -
OB104	Liverpool Road	Ashfield	State Road	obstruction	overhanging vegetation narrows footpath - property	-33.887616	151.121471	1	-	notify business/property owner	AF106	Primary	LOW	\$ -
OB1040	Edgeware Road	Newtown	Regional Road	obstruction	overhanging vegetation narrows footpath - property	-33.907411	151.174611	1	-	notify business/property owner	NE21	Primary	LOW	\$ -
OB1041	Edgeware Road	Newtown	Regional Road	obstruction	overhanging vegetation narrows footpath - property	-33.906016	151.173749	1	-	notify business/property owner	NE31	Primary	LOW	\$ -
OB1042	Enmore Road	Newtown	State Road	obstruction	store stand narrows footpath	-33.898111	151.177685	1	-	notify business/property owner	NE34	Primary	LOW	\$ -
OB1043	King Street	Newtown	Local Road	obstruction	storefront narrows footpath - property	-33.904764	151.180484	1	-	notify business/property owner	NE55	Primary	LOW	\$ -
OB1044	Lennox Street	Newtown	Local Road	obstruction	power pole narrows footpath	-33.895206	151.18061	1	-	no action	NE41	Secondary	LOW	\$ -
OB1045	Lennox Street	Newtown	Local Road	obstruction	empty pit narrows footpath	-33.895191	151.180457	1	-	install new footpath	NE41	Secondary	LOW	\$ 200
OB1046	Lennox Street	Newtown	Local Road	obstruction	overhanging vegetation - property	-33.895758	151.178799	1	-	notify business/property owner	NE42	Secondary	LOW	\$ -
OB1047	Lord Street	Newtown	Local Road	obstruction	tree narrows footpath	-33.907477	151.178559	1	-	no action	NE28	Primary	LOW	\$ -
OB1048	Station Street	Newtown	Local Road	obstruction	overhanging vegetation narrows footpath - property	-33.898797	151.176582	1	-	notify business/property owner	NE58	Secondary	LOW	\$ -
OB1049	Station Street	Newtown	Local Road	obstruction	tree narrows footpath	-33.898909	151.176625	1	-	no action	NE58	Secondary	LOW	\$ -
OB105	Milton Street	Ashfield	Regional Road	obstruction	overhanging vegetation	-33.894628	151.11885	1	-	refer to maintenance	AF141	Secondary	LOW	\$ -
OB1050	Station Street	Newtown	Local Road	obstruction	overhanging vegetation narrows footpath	-33.899305	151.176773	1	-	refer to maintenance	NE58	Secondary	LOW	\$ -
OB1051	Station Street	Newtown	Local Road	obstruction	overhanging vegetation narrows footpath	-33.899436	151.176874	1	-	refer to maintenance	NE59	Secondary	LOW	\$ -
OB1052	Station Street	Newtown	Local Road	obstruction	overhanging vegetation narrows footpath	-33.899583	151.176915	1	-	refer to maintenance	NE59	Secondary	LOW	\$ -
OB1053	Station Street	Newtown	Local Road	obstruction	overhanging vegetation narrows footpath	-33.899723	151.176936	1	-	refer to maintenance	NE59	Secondary	LOW	\$ -
OB1054	Station Street	Newtown	Local Road	obstruction	overhanging vegetation narrows footpath - property	-33.899714	151.176998	1	-	notify business/property owner	NE59	Secondary	LOW	\$ -
OB1055	Station Street	Newtown	Local Road	obstruction	overhanging vegetation narrows footpath	-33.899792	151.177037	1	-	refer to maintenance	NE59	Secondary	LOW	\$ -
OB1056	Station Street	Newtown	Local Road	obstruction	overhanging vegetation narrows footpath - property	-33.899526	151.176819	1	-	notify business/property owner	NE59	Secondary	LOW	\$ -
OB1057	Wells Street	Newtown	Local Road	obstruction	tree narrows footpath	-33.905451	151.179712	1	-	no action	NE60	Secondary	LOW	\$ -
OB1058	Wells Street	Newtown	Local Road	obstruction	tree narrows footpath	-33.905754	151.178773	1	-	no action	NE65	Secondary	LOW	\$ -
OB1059	Wells Street	Newtown	Local Road	obstruction	tree narrows footpath	-33.906307	151.177031	1	-	no action	NE63	Secondary	LOW	\$ -
OB106	Milton Street	Ashfield	Regional Road	obstruction	overhanging vegetation - property	-33.894117	151.117845	1	-	notify business/property owner	AF140	Secondary	LOW	\$ -
OB1060	Wells Street	Newtown	Local Road	obstruction	overhanging vegetation narrows footpath - property	-33.9067	151.17575	1	-	notify business/property owner	NE62	Secondary	LOW	\$ -
OB1061	Wells Street	Newtown	Local Road	obstruction	signpost narrows footpath	-33.906926	151.175042	1	-	relocate signpost	NE61	Secondary	LOW	\$ 300
OB1062	Brighton Street	Petersham	Local Road	obstruction	overhanging vegetation narrows footpath - property	-33.892422	151.15684	1	-	notify business/property owner	PE11	Secondary	LOW	\$ -
OB1063	Brighton Street	Petersham	Local Road	obstruction	overhanging vegetation narrows footpath	-33.892534	151.152327	1	-	refer to maintenance	PE7	Tertiary	LOW	\$ -
OB1064	Brighton Street	Petersham	Local Road	obstruction	overhanging vegetation narrows footpath	-33.89255	151.152499	1	-	refer to maintenance	PE6	Tertiary	LOW	\$ -
OB1065	Brighton Street	Petersham	Local Road	obstruction	overhanging vegetation narrows footpath	-33.892694	151.15202	1	-	refer to maintenance	PE7	Tertiary	LOW	\$ -
OB1066	Brighton Street	Petersham	Local Road	obstruction	overhanging vegetation narrows footpath - property	-33.892889	151.151465	1	-	notify business/property owner	PE7	Tertiary	LOW	\$ -
OB1067	Brighton Street	Petersham	Local Road	obstruction	overhanging vegetation narrows footpath	-33.893042	151.150965	1	-	refer to maintenance	PE5	Secondary	LOW	\$ -
OB1068	Livingstone Road	Petersham	State Road	obstruction	overhanging vegetation narrows footpath - property	-33.900355	151.153373	1	-	notify business/property owner	PE26	Secondary	LOW	\$ -
OB1069	Livingstone Road	Petersham	State Road	obstruction	overhanging vegetation narrows footpath - property	-33.900082	151.153422	1	-	notify business/property owner	PE26	Secondary	LOW	\$ -
OB107	Milton Street	Ashfield	Regional Road	obstruction	overhanging vegetation narrows footpath - property	-33.894484	151.118235	1	-	notify business/property owner	AF141	Secondary	LOW	\$ -
OB1070	Livingstone Road	Petersham	State Road	obstruction	overhanging vegetation narrows footpath - property	-33.897868	151.153801	1	-	notify business/property owner	PE24	Secondary	LOW	\$ -
OB1071	Livingstone Road	Petersham	State Road	obstruction	overhanging vegetation narrows footpath - property	-33.898348	151.153514	1	-	notify business/property owner	PE24	Secondary	LOW	\$ -
OB1072	Livingstone Road	Petersham	State Road	obstruction	overhanging vegetation narrows footpath - property	-33.899184	151.153455	1	-	notify business/property owner	PE25	Primary	LOW	\$ -
OB1073	Livingstone Road	Petersham	State Road	obstruction	overhanging vegetation narrows footpath - property	-33.89984	151.153574	1	-	notify business/property owner	PE26	Secondary	LOW	\$ -
OB1074	Livingstone Road	Petersham	State Road	obstruction	overhanging vegetation - property	-33.899741	151.153598	1	-	notify business/property owner	PE26	Secondary	LOW	\$ -
OB1075	New Canterbury Road	Petersham	State Road	obstruction	overhanging vegetation narrows footpath - property	-33.895924	151.155314	1	-	notify business/property owner	PE30	Primary	LOW	\$ -
OB1076	Palace Street	Petersham	Local Road	obstruction	overhanging vegetation narrows footpath - property	-33.890254	151.154289	1	-	notify business/property owner	PE41	Primary	LOW	\$ -
OB1077	Palace Street	Petersham	Local Road	obstruction	overhanging vegetation narrows footpath - property	-33.890545	151.154438	1	-	notify business/property owner	PE42	Secondary	LOW	\$ -
OB1078	Palace Street	Petersham	Local Road	obstruction	overhanging vegetation - property	-33.89024	151.154447	1	-	notify business/property owner	PE41	Primary	LOW	\$ -
OB1079	Palace Street	Petersham	Local Road	obstruction	overhanging vegetation narrows footpath - property	-33.889862	151.154458	1	-	notify business/property owner	PE41	Primary	LOW	\$ -
OB108	Milton Street	Ashfield	Regional Road	obstruction	overhanging vegetation - property	-33.894762	151.118842	1	-	notify business/property owner	AF141	Secondary	LOW	\$ -
OB1080	Railway Terrace	Petersham	State Road	obstruction	overhanging vegetation narrows footpath - property	-33.89415	151.150266	1	-	notify business/property owner	PE48	Primary	LOW	\$ -
OB1081	Terminus Street	Petersham	Local Road	obstruction	overhanging vegetation narrows footpath - property	-33.893439	151.154922	1	-	notify business/property owner	PE59	Primary	LOW	\$ -



**P4909 Inner West PAMP**  
**Detailed Works Program**  
**Obstructions**  
**6 August 2021**

Issue ID	Street	Suburb	Classification	Category	Issue	Latitude	Longitude	Quantity	Length	Recommendation	Segment ID	Segment Hierarchy	Treatment Priority	Cost
OB1082	Terminus Street	Petersham	Local Road	obstruction	tree narrows footpath	-33.893527	151.156418	1	-	no action	PE58	Primary	LOW	\$ -
OB1083	Terminus Street	Petersham	Local Road	obstruction	overhanging vegetation narrows footpath - property	-33.89349	151.156705	1	-	notify business/property owner	PE58	Primary	LOW	\$ -
OB1084	Trafalgar Street	Petersham	Regional Road	obstruction	overhanging vegetation narrows footpath - property	-33.894838	151.15185	1	-	notify business/property owner	PE64	Secondary	LOW	\$ -
OB1085	West Street	Petersham	Regional Road	obstruction	overhanging vegetation narrows footpath - property	-33.893343	151.150341	1	-	notify business/property owner	PE65	Primary	LOW	\$ -
OB1086	York Crescent	Petersham	Local Road	obstruction	overhanging vegetation narrows footpath - property	-33.893485	151.158018	1	-	notify business/property owner	PE21	Secondary	LOW	\$ -
OB1087	York Crescent	Petersham	Local Road	obstruction	overhanging vegetation	-33.893736	151.158527	1	-	refer to maintenance	PE21	Secondary	LOW	\$ -
OB1088	York Crescent	Petersham	Local Road	obstruction	damaged fence narrows footpath	-33.893824	151.158753	1	-	notify property owner	SM15	Secondary	LOW	\$ -
OB1089	Anzac Bridge	Rozelle	State Road	obstruction	light post narrows footpath	-33.868003	151.182266	1	-	relocate light post	RO8	Secondary	LOW	\$ 10,000
OB109	Milton Street	Ashfield	Regional Road	obstruction	power pole narrows footpath	-33.894901	151.119061	1	-	no action	AF141	Secondary	LOW	\$ -
OB1090	Anzac Bridge	Rozelle	State Road	obstruction	overhanging vegetation narrows footpath	-33.868175	151.181154	1	-	refer to maintenance	RO7	Secondary	LOW	\$ -
OB1091	Darling Street	Rozelle	Regional Road	obstruction	bus shelter narrows footpath	-33.863341	151.170331	1	-	relocate or remove bus shelter	RO24	Primary	LOW	\$ 5,000
OB1092	Darling Street	Rozelle	Regional Road	obstruction	storefront narrows footpath - property	-33.86272	151.170818	1	-	notify business/property owner	RO18	Primary	LOW	\$ -
OB1093	Denison Street	Rozelle	Local Road	obstruction	overhanging vegetation narrows footpath - property	-33.869165	151.169108	1	-	notify business/property owner	RO31	Tertiary	LOW	\$ -
OB1094	Denison Street	Rozelle	Local Road	obstruction	overhanging vegetation narrows footpath - property	-33.869115	151.16917	1	-	notify business/property owner	RO31	Tertiary	LOW	\$ -
OB1095	Denison Street	Rozelle	Local Road	obstruction	overhanging vegetation narrows footpath - property	-33.867834	151.168842	1	-	notify business/property owner	RO30	Secondary	LOW	\$ -
OB1096	Denison Street	Rozelle	Local Road	obstruction	overhanging vegetation narrows footpath - property	-33.867264	151.168548	1	-	notify business/property owner	RO33	Secondary	LOW	\$ -
OB1097	Denison Street	Rozelle	Local Road	obstruction	overhanging vegetation narrows footpath - property	-33.866662	151.168222	1	-	notify business/property owner	RO29	Secondary	LOW	\$ -
OB1098	Denison Street	Rozelle	Local Road	obstruction	overhanging vegetation - property	-33.866295	151.168088	1	-	notify business/property owner	RO29	Secondary	LOW	\$ -
OB1099	Denison Street	Rozelle	Local Road	obstruction	overhanging vegetation narrows footpath - property	-33.87025	151.170424	1	-	notify business/property owner	RO28	Tertiary	LOW	\$ -
OB11	Nelson Street	Annandale	Local Road	obstruction	overhanging vegetation narrows footpath - property	-33.883984	151.172807	1	-	notify business/property owner	AN71	Primary	LOW	\$ -
OB110	Milton Street	Ashfield	Regional Road	obstruction	overhanging vegetation narrows footpath - property	-33.894973	151.119202	1	-	notify business/property owner	AF142	Secondary	LOW	\$ -
OB1100	Denison Street	Rozelle	Local Road	obstruction	vehicle narrows footpath	-33.869566	151.169575	6	-	install new wheel stops	RO28	Tertiary	LOW	\$ 9,000
OB1101	Denison Street	Rozelle	Local Road	obstruction	vehicle narrows footpath	-33.869651	151.169796	22	-	install new wheel stops	RO28	Tertiary	LOW	\$ 33,000
OB1102	Evans Street	Rozelle	Local Road	obstruction	overhanging vegetation narrows footpath	-33.865705	151.171801	1	-	refer to maintenance	RO36	Primary	LOW	\$ -
OB1103	Evans Street	Rozelle	Local Road	obstruction	overhanging vegetation narrows footpath - property	-33.865882	151.171464	1	-	notify business/property owner	RO36	Primary	LOW	\$ -
OB1104	Evans Street	Rozelle	Local Road	obstruction	overhanging vegetation narrows footpath - property	-33.86683	151.169957	1	-	notify business/property owner	RO35	Secondary	LOW	\$ -
OB1105	Evans Street	Rozelle	Local Road	obstruction	overhanging vegetation narrows footpath - property	-33.867314	151.169144	1	-	notify business/property owner	RO35	Secondary	LOW	\$ -
OB1106	Evans Street	Rozelle	Local Road	obstruction	tree narrows footpath	-33.867269	151.169179	1	-	no action	RO35	Secondary	LOW	\$ -
OB1107	Evans Street	Rozelle	Local Road	obstruction	overhanging vegetation narrows footpath - property	-33.866936	151.169518	1	-	notify business/property owner	RO35	Secondary	LOW	\$ -
OB1108	Evans Street	Rozelle	Local Road	obstruction	tree narrows footpath	-33.866671	151.169898	1	-	no action	RO35	Secondary	LOW	\$ -
OB1109	Evans Street	Rozelle	Local Road	obstruction	overhanging vegetation narrows footpath	-33.865704	151.171534	1	-	refer to maintenance	RO36	Primary	LOW	\$ -
OB111	Norton Street	Ashfield	Regional Road	obstruction	overhanging vegetation narrows footpath - property	-33.890877	151.12653	1	-	notify business/property owner	AF121	Primary	LOW	\$ -
OB1110	Gordon Street	Rozelle	Regional Road	obstruction	overhanging vegetation narrows footpath - property	-33.868427	151.172835	1	-	notify business/property owner	RO40	Secondary	LOW	\$ -
OB1111	James Craig Road	Rozelle	Local Road	obstruction	power pole narrows footpath	-33.870032	151.175247	1	-	no action	RO44	Secondary	LOW	\$ -
OB1112	James Craig Road	Rozelle	Local Road	obstruction	vehicles narrows footpath	-33.870094	151.175291	1	-	no action	RO44	Secondary	LOW	\$ -
OB1113	Lilyfield Road	Rozelle	Regional Road	obstruction	overhanging vegetation narrows footpath - property	-33.868614	151.172596	1	-	notify business/property owner	RO41	Secondary	LOW	\$ -
OB1114	Lilyfield Road	Rozelle	Regional Road	obstruction	overhanging vegetation narrows footpath - property	-33.868251	151.175436	1	-	notify business/property owner	RO44	Secondary	LOW	\$ -
OB1115	Lilyfield Road	Rozelle	Regional Road	obstruction	overhanging vegetation narrows footpath - property	-33.868328	151.175364	1	-	notify business/property owner	RO44	Secondary	LOW	\$ -
OB1116	Lilyfield Road	Rozelle	Regional Road	obstruction	overhanging vegetation narrows footpath	-33.868535	151.174467	1	-	refer to maintenance	RO42	Secondary	LOW	\$ -
OB1117	Lilyfield Road	Rozelle	Regional Road	obstruction	overhanging vegetation narrows footpath	-33.870921	151.170159	1	-	refer to maintenance	RO45	Secondary	LOW	\$ -
OB1118	Lilyfield Road	Rozelle	Regional Road	obstruction	overhanging vegetation narrows footpath	-33.871061	151.169977	1	-	refer to maintenance	RO45	Secondary	LOW	\$ -
OB1119	Lilyfield Road	Rozelle	Regional Road	obstruction	overhanging vegetation narrows footpath	-33.871252	151.169666	1	-	refer to maintenance	RO45	Secondary	LOW	\$ -
OB112	Norton Street	Ashfield	Regional Road	obstruction	power pole narrows footpath	-33.890318	151.124906	1	-	no action	AF117	Primary	LOW	\$ -
OB1120	Lilyfield Road	Rozelle	Regional Road	obstruction	power pole narrows path	-33.871568	151.169505	1	-	no action	RO45	Secondary	LOW	\$ -
OB1121	Lilyfield Road	Rozelle	Regional Road	obstruction	overhanging vegetation narrows footpath	-33.870615	151.17071	1	-	refer to maintenance	LF98	Secondary	LOW	\$ -
OB1122	Manning Street	Rozelle	Local Road	obstruction	overhanging vegetation narrows footpath	-33.86267	151.164305	1	-	refer to maintenance	RO50	Tertiary	LOW	\$ -
OB1123	Manning Street	Rozelle	Local Road	obstruction	power pole narrows footpath	-33.864892	151.165975	1	-	no action	RO49	Secondary	LOW	\$ -
OB1124	Manning Street	Rozelle	Local Road	obstruction	overhanging vegetation narrows footpath - property	-33.865494	151.166525	1	-	notify business/property owner	RO52	Secondary	LOW	\$ -
OB1125	Mullens Street	Rozelle	Local Road	obstruction	overhanging vegetation narrows footpath - property	-33.863044	151.176495	1	-	notify business/property owner	RO53	Secondary	LOW	\$ -
OB1126	Mullens Street	Rozelle	Local Road	obstruction	overhanging vegetation narrows footpath - property	-33.865494	151.177023	1	-	notify business/property owner	RO55	Tertiary	LOW	\$ -
OB1127	Mullens Street	Rozelle	Regional Road	obstruction	overhanging vegetation narrows footpath - property	-33.865819	151.176886	1	-	notify business/property owner	RO58	Tertiary	LOW	\$ -
OB1128	Robert Street	Rozelle	Regional Road	obstruction	power pole narrows footpath	-33.866526	151.175593	1	-	no action	RO57	Secondary	LOW	\$ -
OB1129	Robert Street	Rozelle	Local Road	obstruction	vehicles and signpost narrows footpath	-33.865519	151.17795	1	-	relocate signpost	RO61	Tertiary	LOW	\$ 300
OB113	Norton Street	Ashfield	Regional Road	obstruction	overhanging vegetation narrows footpath - property	-33.890113	151.124261	1	-	notify business/property owner	AF120	Primary	LOW	\$ -
OB1130	Robert Street	Rozelle	Local Road	obstruction	damaged signpost narrows footpath	-33.865815	151.17752	1	-	install new signpost	RO58	Tertiary	LOW	\$ 250
OB1131	Robert Street	Rozelle	Local Road	obstruction	overhanging vegetation narrows footpath	-33.864088	151.1804	1	-	refer to maintenance	RO59	Tertiary	LOW	\$ -
OB1132	Robert Street	Rozelle	Local Road	obstruction	overhanging vegetation narrows footpath	-33.864136	151.180326	1	-	refer to maintenance	RO59	Tertiary	LOW	\$ -
OB1133	Robert Street	Rozelle	Local Road	obstruction	vehicle narrows footpath	-33.865201	151.178691	1	-	no action	RO61	Tertiary	LOW	\$ -
OB1134	Robert Street	Rozelle	Local Road	obstruction	power pole narrows footpath	-33.865306	151.178573	1	-	no action	RO61	Tertiary	LOW	\$ -
OB1135	Robert Street	Rozelle	Local Road	obstruction	power pole narrows footpath	-33.865493	151.177902	1	-	no action	RO58	Tertiary	LOW	\$ -
OB1136	Terry Street	Rozelle	Local Road	obstruction	comms pillar narrows footpath	-33.860645	151.168899	1	-	no action	RO68	Secondary	LOW	\$ -
OB1137	Terry Street	Rozelle	Local Road	obstruction	electricity box narrows footpath	-33.860716	151.169348	1	-	no action	RO68	Secondary	LOW	\$ -
OB1138	The Crescent	Rozelle	State Road	obstruction	overhanging vegetation narrows footpath	-33.869623	151.175255	1	-	refer to maintenance	RO44	Secondary	LOW	\$ -
OB1139	Victoria Road	Rozelle	State Road	obstruction	overhanging vegetation narrows footpath	-33.860964	151.164791	1	-	refer to maintenance	RO84	Secondary	LOW	\$ -
OB114	Norton Street	Ashfield	Regional Road	obstruction	power pole narrows footpath	-33.889834	151.123812	1	-	no action	AF120	Primary	LOW	\$ -
OB1140	Victoria Road	Rozelle	State Road	obstruction	overhanging vegetation narrows footpath	-33.866909	151.175057	1	-	refer to maintenance	RO74	Secondary	LOW	\$ -
OB1141	Victoria Road	Rozelle	State Road	obstruction	overhanging vegetation narrows footpath	-33.866175	151.173975	1	-	refer to maintenance	RO73	Secondary	LOW	\$ -
OB1142	Victoria Road	Rozelle	State Road	obstruction	signpost narrows footpath	-33.86713	151.175253	1	-	relocate signpost	RO70	Secondary	LOW	\$ 300
OB1143	Victoria Road	Rozelle	State Road	obstruction	signpost narrows footpath	-33.866965	151.175495	1	-	relocate signpost	RO57	Secondary	LOW	\$ 300
OB1144	Victoria Road	Rozelle	State Road	obstruction	signpost narrows footpath	-33.867299	151.175741	1	-	relocate signpost	RO70	Secondary	LOW	\$ 300
OB1145	Victoria Road	Rozelle	State Road	obstruction	signpost narrows footpath	-33.86736	151.175753	1	-	relocate signpost	RO70	Secondary	LOW	\$ 300
OB1146	Victoria Road	Rozelle	State Road	obstruction	overhanging vegetation narrows footpath	-33.867444	151.175894	1	-	refer to maintenance	RO70	Secondary	LOW	\$ -
OB1147	Victoria Road	Rozelle	State Road	obstruction	overhanging vegetation narrows footpath - property	-33.867573	151.176024	1	-	notify business/property owner	RO70	Secondary	LOW	\$ -
OB1148	Victoria Road	Rozelle	State Road	obstruction	light post narrows footpath	-33.867585	151.176033	1	-	relocate light post	RO70	Secondary	LOW	\$ 10,000
OB1149	Campbell Street	St Peters	Regional Road	obstruction	vehicle narrows footpath	-33.912418	151.179064	1	-	no action	SP2	Secondary	LOW	\$ -
OB115	Norton Street	Ashfield	Regional Road	obstruction	power pole narrows footpath	-33.889745	151.12357	1	-	no action	AF120	Primary	LOW	\$ -
OB1150	Church Street	St Peters	Local Road	obstruction	overhanging vegetation narrows footpath	-33.912216	151.178483	1	-	refer to maintenance	SP6	Secondary	LOW	\$ -
OB1151	Church Street	St Peters	Local Road	obstruction	electricity box narrows footpath	-33.912271	151.178413	1	-	no action	SP6	Secondary	LOW	\$ -
OB1152	Church Street	St Peters	Local Road	obstruction	power pole narrows footpath	-33.912421	151.178455	1	-	no action	SP6	Secondary	LOW	\$ -
OB1153	Church Street	St Peters	Local Road	obstruction	overhanging vegetation narrows footpath - property	-33.912441	151.17838	1	-	notify business/property owner	SP6	Secondary	LOW	\$ -
OB1154	Church Street	St Peters	Local Road	obstruction	power pole narrows footpath	-33.912985	151.177889	1	-	no action	SP7	Secondary	LOW	\$ -
OB1155	Church Street	St Peters	Local Road	obstruction	overhanging vegetation narrows footpath - property	-33.913099	151.177724	1	-	notify business/property owner	SP7	Secondary	LOW	\$ -
OB1156	Church Street	St Peters	Local Road	obstruction	power pole narrows footpath	-33.91316	151.177736	1	-	no action	SP7	Secondary	LOW	\$ -
OB1157	Church Street	St Peters	Local Road	obstruction	electricity box narrows footpath	-33.913377	151.177539	1	-	no action	SP7	Secondary	LOW	\$ -
OB1158	Edith Street	St Peters	Local Road	obstruction	vehicle narrows footpath	-33.912538	151.173465	1	-	no action	SP35	Tertiary	LOW	\$ -
OB1159	Edith Street	St Peters	Local Road	obstruction	bin narrows footpath	-33.912903	151.173822	1	-	no action	SP35	Tertiary	LOW	\$ -
OB116	Norton Street	Ashfield	Regional Road	obstruction	overhanging vegetation - property	-33.889642	151.12321	1	-	notify business/property owner	AF119	Primary	LOW	\$ -
OB1160	Edith Street	St Peters	Local Road	obstruction	overhanging vegetation - property	-33.914377	151.175295	1	-	notify business/property owner	SP21	Primary	LOW	\$ -
OB1161	Edith Street	St Peters	Local Road	obstruction	tree narrows footpath	-33.914657	151.175568	1	-	no action	SP21	Primary	LOW	\$ -
OB1162	Edith Street	St Peters	Local Road	obstruction	overhanging vegetation narrows footpath - property	-33.914665	151.17558	1	-	notify business/property owner	SP21	Primary	LOW	\$ -
OB1163	King Street	St Peters	State Road	obstruction	signpost narrows footpath	-33.907704	151.181318	1	-	relocate signpost	SP11	Primary	LOW	\$ 300
OB1164	Princes Highway	St Peters	State Road	obstruction	overhanging vegetation narrows footpath	-33.917724	151.171543	1	-	refer to maintenance	SP8	Secondary	LOW	\$ -
OB1165	Princes Highway	St Peters	State Road	obstruction	double pole signpost narrows footpath	-33.914498	151.177265	1	-	review and relocate double pole signpost	SP19	Primary	LOW	\$ 500

P4909 Inner West PAMP  
Detailed Works Program  
Obstructions  
6 August 2021

Issue ID	Street	Suburb	Classification	Category	Issue	Latitude	Longitude	Quantity	Length	Recommendation	Segment ID	Segment Hierarchy	Treatment Priority	Cost
OB1166	Princes Highway	St Peters	State Road	obstruction	overhanging vegetation narrows footpath - property	-33.913733	151.178012	1	-	notify business/property owner	SP18	Primary	LOW	\$ -
OB1167	Princes Highway	St Peters	State Road	obstruction	overhanging vegetation narrows footpath - property	-33.911839	151.179742	1	-	notify business/property owner	SP15	Secondary	LOW	\$ -
OB1168	St Peters Street	St Peters	Local Road	obstruction	trees narrows footpath	-33.911931	151.177513	1	-	no action	SP31	Secondary	LOW	\$ -
OB1168	St Peters Street	St Peters	Local Road	obstruction	overhanging vegetation - property	-33.912075	151.177491	1	-	notify business/property owner	SP31	Secondary	LOW	\$ -
OB117	Norton Street	Ashfield	Regional Road	obstruction	overhanging vegetation narrows footpath - property	-33.889477	151.12283	1	-	notify business/property owner	AF119	Primary	LOW	\$ -
OB1170	St Peters Street	St Peters	Local Road	obstruction	overhanging vegetation narrows footpath - property	-33.912302	151.177289	1	-	refer to maintenance	SP30	Secondary	LOW	\$ -
OB1171	St Peters Street	St Peters	Local Road	obstruction	overhanging vegetation - property	-33.912475	151.177064	1	-	notify business/property owner	SP30	Secondary	LOW	\$ -
OB1172	St Peters Street	St Peters	Local Road	obstruction	overhanging vegetation narrows footpath	-33.912768	151.17686	1	-	refer to maintenance	SP30	Secondary	LOW	\$ -
OB1173	Unwins Bridge Road	St Peters	Regional Road	obstruction	overhanging vegetation - property	-33.910458	151.175154	1	-	notify business/property owner	SP32	Secondary	LOW	\$ -
OB1174	Unwins Bridge Road	St Peters	Regional Road	obstruction	bins narrows footpath	-33.910456	151.175178	1	-	no action	SP32	Secondary	LOW	\$ -
OB1175	Aubery Street	Stanmore	Local Road	obstruction	overgrown vegetation	-33.895287	151.161547	1	-	refer to maintenance	SM14	Primary	LOW	\$ -
OB1176	Percival Road	Stanmore	Local Road	obstruction	overhanging vegetation narrows footpath - property	-33.890427	151.165282	1	-	notify business/property owner	SM29	Primary	LOW	\$ -
OB1177	Carlton Crescent	Summer Hill	Regional Road	obstruction	overhanging vegetation narrows footpath - property	-33.889789	151.131868	1	-	notify business/property owner	SH8	Secondary	LOW	\$ -
OB1178	Carlton Crescent	Summer Hill	Regional Road	obstruction	overhanging vegetation narrows footpath - property	-33.889866	151.13269	1	-	notify business/property owner	SH9	Secondary	LOW	\$ -
OB1179	Carlton Crescent	Summer Hill	Regional Road	obstruction	overhanging vegetation narrows footpath - property	-33.890194	151.137799	1	-	notify business/property owner	SH14	Primary	LOW	\$ -
OB118	Norton Street	Ashfield	Regional Road	obstruction	signpost narrows footpath	-33.890277	151.124981	1	-	relocate signpost	AF117	Primary	LOW	\$ 300
OB1180	Clissold Street	Summer Hill	Local Road	obstruction	overhanging vegetation narrows footpath - property	-33.89585	151.132192	1	-	notify business/property owner	AF46	Tertiary	LOW	\$ -
OB1181	Clissold Street	Summer Hill	Local Road	obstruction	signposts narrows footpath	-33.895881	151.132265	1	-	relocate signpost	AF46	Tertiary	LOW	\$ 300
OB1182	Grosvenor Crescent	Summer Hill	Local Road	obstruction	signpost narrows footpath	-33.890614	151.140383	1	-	relocate signpost	SH22	Secondary	LOW	\$ 300
OB1183	Grosvenor Crescent	Summer Hill	Local Road	obstruction	signpost narrows footpath	-33.889958	151.138438	1	-	relocate signpost	SH20	Primary	LOW	\$ 300
OB1184	Grosvenor Crescent	Summer Hill	Local Road	obstruction	overhanging vegetation narrows footpath	-33.889997	151.138556	1	-	refer to maintenance	SH20	Primary	LOW	\$ -
OB1185	Grosvenor Crescent	Summer Hill	Local Road	obstruction	overhanging vegetation - property	-33.889449	151.134094	1	-	notify business/property owner	SH29	Secondary	LOW	\$ -
OB1186	Hardie Avenue	Summer Hill	Local Road	obstruction	signpost narrows footpath	-33.891454	151.137235	1	-	relocate signpost	SH34	Primary	LOW	\$ 300
OB1187	Henson Street	Summer Hill	Local Road	obstruction	overhanging vegetation narrows footpath - property	-33.89641	151.134636	1	-	notify business/property owner	SH35	Secondary	LOW	\$ -
OB1188	Henson Street	Summer Hill	Local Road	obstruction	overhanging vegetation narrows footpath	-33.896975	151.134589	1	-	refer to maintenance	SH35	Secondary	LOW	\$ -
OB1189	Herbert Street	Summer Hill	Local Road	obstruction	overhanging vegetation narrows footpath	-33.896396	151.134414	1	-	refer to maintenance	SH37	Secondary	LOW	\$ -
OB119	Norton Street	Ashfield	Local Road	obstruction	overhanging vegetation - property	-33.891536	151.131496	1	-	notify business/property owner	AF118	Primary	LOW	\$ -
OB1190	Herbert Street	Summer Hill	Local Road	obstruction	overhanging vegetation - property	-33.896362	151.133802	1	-	notify business/property owner	SH37	Secondary	LOW	\$ -
OB1191	Herbert Street	Summer Hill	Local Road	obstruction	overhanging vegetation narrows footpath	-33.89633	151.133231	1	-	refer to maintenance	SH37	Secondary	LOW	\$ -
OB1192	Herbert Street	Summer Hill	Local Road	obstruction	tree narrows footpath	-33.896316	151.13286	1	-	no action	SH37	Secondary	LOW	\$ -
OB1193	James Street	Summer Hill	Local Road	obstruction	overhanging vegetation narrows footpath - property	-33.897406	151.135099	1	-	notify business/property owner	SH38	Secondary	LOW	\$ -
OB1194	James Street	Summer Hill	Local Road	obstruction	overhanging vegetation narrows footpath	-33.897379	151.134777	1	-	refer to maintenance	SH38	Secondary	LOW	\$ -
OB1195	Junction Road	Summer Hill	Local Road	obstruction	overhanging vegetation narrows footpath - property	-33.895019	151.133776	1	-	notify business/property owner	SH41	Secondary	LOW	\$ -
OB1196	Junction Road	Summer Hill	Local Road	obstruction	overhanging vegetation narrows footpath - property	-33.895033	151.134017	1	-	notify business/property owner	SH41	Secondary	LOW	\$ -
OB1197	Junction Road	Summer Hill	Local Road	obstruction	overhanging vegetation narrows footpath	-33.895404	151.138291	1	-	refer to maintenance	SH44	Primary	LOW	\$ -
OB1198	Junction Road	Summer Hill	Local Road	obstruction	overhanging vegetation narrows footpath - property	-33.895484	151.138097	1	-	notify business/property owner	SH44	Primary	LOW	\$ -
OB1199	Junction Road	Summer Hill	Local Road	obstruction	comms pillar narrows footpath	-33.895484	151.137717	1	-	no action	SH44	Primary	LOW	\$ -
OB12	Bignell Lane	Amndale	Local Road	obstruction	vehicles narrows footpath	-33.886518	151.175276	1	-	no action	AN19	Secondary	LOW	\$ -
OB120	Old Canterbury Road	Ashfield	State Road	obstruction	overhanging vegetation narrows footpath - property	-33.904589	151.128531	1	-	notify business/property owner	AF130	Primary	LOW	\$ -
OB1200	Junction Road	Summer Hill	Local Road	obstruction	overhanging vegetation narrows footpath	-33.895394	151.136947	1	-	refer to maintenance	SH39	Secondary	LOW	\$ -
OB1201	Junction Road	Summer Hill	Local Road	obstruction	overhanging vegetation narrows footpath - property	-33.895162	151.134446	1	-	notify business/property owner	SH41	Secondary	LOW	\$ -
OB1202	Junction Road	Summer Hill	Local Road	obstruction	overhanging vegetation narrows footpath - property	-33.895072	151.132938	1	-	notify business/property owner	SH40	Secondary	LOW	\$ -
OB1203	Liverpool Road	Summer Hill	State Road	obstruction	overhanging vegetation narrows footpath - property	-33.888623	151.134166	1	-	notify business/property owner	AF95	Primary	LOW	\$ -
OB1204	Nowranie Street	Summer Hill	Local Road	obstruction	overhanging vegetation narrows footpath - property	-33.893803	151.138876	1	-	notify business/property owner	SH50	Secondary	LOW	\$ -
OB1205	Nowranie Street	Summer Hill	Local Road	obstruction	overhanging vegetation narrows footpath - property	-33.894688	151.138665	1	-	notify business/property owner	SH53	Secondary	LOW	\$ -
OB1206	Nowranie Street	Summer Hill	Local Road	obstruction	overhanging vegetation narrows footpath - property	-33.894937	151.138693	1	-	notify business/property owner	SH53	Secondary	LOW	\$ -
OB1207	Old Canterbury Road	Summer Hill	State Road	obstruction	overhanging vegetation narrows footpath - property	-33.896176	151.137592	1	-	notify business/property owner	SH56	Primary	LOW	\$ -
OB1208	Old Canterbury Road	Summer Hill	State Road	obstruction	overhanging vegetation narrows footpath - property	-33.895636	151.138407	1	-	notify business/property owner	SH56	Primary	LOW	\$ -
OB1209	Old Canterbury Road	Summer Hill	State Road	obstruction	overhanging vegetation - property	-33.899307	151.133269	1	-	notify business/property owner	SH61	Secondary	LOW	\$ -
OB121	Old Canterbury Road	Ashfield	State Road	obstruction	overhanging vegetation	-33.903103	151.129889	1	-	refer to maintenance	AF129	Primary	LOW	\$ -
OB1210	Old Canterbury Road	Summer Hill	State Road	obstruction	overhanging vegetation - property	-33.898725	151.133994	1	-	notify business/property owner	SH60	Tertiary	LOW	\$ -
OB1211	Old Canterbury Road	Summer Hill	State Road	obstruction	overhanging vegetation narrows footpath	-33.898613	151.134177	1	-	refer to maintenance	SH60	Tertiary	LOW	\$ -
OB1212	Old Canterbury Road	Summer Hill	State Road	obstruction	overhanging vegetation	-33.8981	151.134903	1	-	refer to maintenance	SH59	Tertiary	LOW	\$ -
OB1213	Old Canterbury Road	Summer Hill	State Road	obstruction	overhanging vegetation narrows footpath - property	-33.897788	151.135326	1	-	notify business/property owner	SH59	Tertiary	LOW	\$ -
OB1214	Prospect Road	Summer Hill	Local Road	obstruction	overhanging vegetation narrows footpath - property	-33.891528	151.132467	1	-	notify business/property owner	SH65	Secondary	LOW	\$ -
OB1215	Prospect Road	Summer Hill	Local Road	obstruction	overhanging vegetation - property	-33.891034	151.132349	1	-	notify business/property owner	SH65	Secondary	LOW	\$ -
OB1216	Prospect Road	Summer Hill	Local Road	obstruction	overhanging vegetation narrows footpath - property	-33.890204	151.132287	1	-	notify business/property owner	SH64	Secondary	LOW	\$ -
OB1217	Prospect Road	Summer Hill	Local Road	obstruction	overhanging vegetation narrows footpath - property	-33.890225	151.13239	1	-	notify business/property owner	SH64	Secondary	LOW	\$ -
OB1218	Prospect Road	Summer Hill	Local Road	obstruction	double pole signpost narrows footpath	-33.89578	151.13235	1	-	review and relocate double pole signpost	SH70	Secondary	LOW	\$ 500
OB1219	Prospect Road	Summer Hill	Local Road	obstruction	overhanging vegetation narrows footpath - property	-33.895692	151.132344	1	-	notify business/property owner	SH70	Secondary	LOW	\$ -
OB122	Orpington Street	Ashfield	Local Road	obstruction	overhanging vegetation - property	-33.885536	151.131952	1	-	notify business/property owner	AF136	Secondary	LOW	\$ -
OB1220	Prospect Road	Summer Hill	Local Road	obstruction	double pole signpost narrows footpath	-33.894341	151.132353	1	-	review and relocate double pole signpost	SH69	Secondary	LOW	\$ 500
OB1221	Prospect Road	Summer Hill	Local Road	obstruction	overhanging vegetation narrows footpath - property	-33.892446	151.132376	1	-	notify business/property owner	SH66	Secondary	LOW	\$ -
OB1222	Prospect Road	Summer Hill	Local Road	obstruction	overhanging vegetation narrows footpath - property	-33.893074	151.132456	1	-	notify business/property owner	SH67	Secondary	LOW	\$ -
OB1223	Prospect Road	Summer Hill	Local Road	obstruction	overhanging vegetation narrows footpath - property	-33.895082	151.132458	1	-	notify business/property owner	SH70	Secondary	LOW	\$ -
OB1224	Prospect Road	Summer Hill	Local Road	obstruction	overhanging vegetation - property	-33.895917	151.132485	1	-	notify business/property owner	SH71	Tertiary	LOW	\$ -
OB1225	Prospect Road	Summer Hill	Local Road	obstruction	overhanging vegetation narrows footpath - property	-33.89746	151.1323	1	-	notify business/property owner	SH72	Tertiary	LOW	\$ -
OB1226	Prospect Road	Summer Hill	Local Road	obstruction	overhanging vegetation narrows footpath - property	-33.896094	151.132324	1	-	notify business/property owner	SH71	Tertiary	LOW	\$ -
OB1227	Prospect Road	Summer Hill	Local Road	obstruction	overhanging vegetation narrows footpath	-33.898381	151.132188	1	-	refer to maintenance	SH73	Secondary	LOW	\$ -
OB1228	Prospect Road	Summer Hill	Local Road	obstruction	overhanging vegetation narrows footpath	-33.900752	151.131985	1	-	refer to maintenance	AF126	Primary	LOW	\$ -
OB1229	Smith Street	Summer Hill	Local Road	obstruction	overhanging vegetation - property	-33.892613	151.141483	1	-	notify business/property owner	SH88	Secondary	LOW	\$ -
OB123	Elizabeth Street	Ashfield	Regional Road	obstruction	overhanging vegetation narrows footpath - property	-33.887778	151.128204	1	-	notify business/property owner	AF62	Primary	LOW	\$ -
OB1230	Smith Street	Summer Hill	Local Road	obstruction	overhanging vegetation narrows footpath	-33.892567	151.143629	1	-	refer to maintenance	SH89	Secondary	LOW	\$ -
OB1231	Smith Street	Summer Hill	Local Road	obstruction	overhanging vegetation narrows footpath	-33.89275	151.143353	1	-	refer to maintenance	SH89	Secondary	LOW	\$ -
OB1232	Smith Street	Summer Hill	Local Road	obstruction	overhanging vegetation narrows footpath - property	-33.892687	151.141399	1	-	notify business/property owner	SH88	Secondary	LOW	\$ -
OB1233	Smith Street	Summer Hill	Local Road	obstruction	overhanging vegetation narrows footpath	-33.892655	151.141207	1	-	refer to maintenance	SH88	Secondary	LOW	\$ -
OB1234	Smith Street	Summer Hill	Local Road	obstruction	overhanging vegetation narrows footpath - property	-33.892398	151.139973	1	-	notify business/property owner	SH87	Secondary	LOW	\$ -
OB1235	Smith Street	Summer Hill	Local Road	obstruction	overhanging vegetation narrows footpath - property	-33.89228	151.139623	1	-	notify business/property owner	SH86	Secondary	LOW	\$ -
OB1236	Smith Street	Summer Hill	Local Road	obstruction	overhanging vegetation narrows footpath - property	-33.891626	151.135691	1	-	notify business/property owner	SH82	Secondary	LOW	\$ -
OB1237	Smith Street	Summer Hill	Local Road	obstruction	overhanging vegetation narrows footpath - property	-33.891682	151.133357	1	-	notify business/property owner	SH80	Secondary	LOW	\$ -
OB1238	Smith Street	Summer Hill	Local Road	obstruction	overhanging vegetation narrows footpath	-33.891717	151.133095	1	-	refer to maintenance	SH80	Secondary	LOW	\$ -
OB1239	Smith Street	Summer Hill	Local Road	obstruction	overhanging vegetation narrows footpath - property	-33.891658	151.132517	1	-	notify business/property owner	SH80	Secondary	LOW	\$ -
OB124	Palace Street	Ashfield	Local Road	obstruction	overhanging vegetation narrows footpath - property	-33.894885	151.11944	1	-	notify business/property owner	AF142	Secondary	LOW	\$ -
OB1240	Smith Street	Summer Hill	Local Road	obstruction	overhanging vegetation narrows footpath	-33.891625	151.132686	1	-	refer to maintenance	SH80	Secondary	LOW	\$ -
OB1241	George Street	Sydenham	Local Road	obstruction	overhanging vegetation narrows footpath	-33.914928	151.167396	1	-	refer to maintenance	SY3	Secondary	LOW	\$ -
OB1242	George Street	Sydenham	Local Road	obstruction	overhanging vegetation	-33.915137	151.167812	1	-	refer to maintenance	SY3	Secondary	LOW	\$ -
OB1243	George Street	Sydenham	Local Road	obstruction	overhanging vegetation narrows footpath - property	-33.915055	151.1677	1	-	notify business/property owner	SY3	Secondary	LOW	\$ -
OB1244	George Street	Sydenham	Local Road	obstruction	overhanging vegetation narrows footpath - property	-33.914883	151.167527	1	-	notify business/property owner	SY3	Secondary	LOW	\$ -
OB1245	Railway Road	Sydenham	State Road	obstruction	overhanging vegetation narrows footpath - property	-33.917867	151.167932	1	-	notify business/property owner	SY8	Primary	LOW	\$ -
OB1246	Railway Road	Sydenham	State Road	obstruction	traffic post narrows footpath	-33.917816	151.167886	1	-	widen footpath	SY8	Primary	LOW	\$ 200
OB1247	Griffiths Street	Tempe	Local Road	obstruction	signpost narrows footpath	-33.925114	151.156541	1	-	relocate signpost	TE32	Secondary	LOW	\$ 300
OB1248	Griffiths Street	Tempe	Local Road	obstruction	overhanging vegetation narrows footpath - property	-33.924809	151.156794	1	-	notify business/property owner	TE31	Secondary	LOW	\$ -
OB1249	Griffiths Street	Tempe	Local Road	obstruction	overhanging vegetation narrows footpath - property	-33.925257	151.156471	1	-	notify business/property owner</				



P4909 Inner West PAMP  
Detailed Works Program  
Obstructions  
6 August 2021

Issue ID	Street	Suburb	Classification	Category	Issue	Latitude	Longitude	Quantity	Length	Recommendation	Segment ID	Segment Hierarchy	Treatment Priority	Cost
OB125	Palace Street	Ashfield	Local Road	obstruction	overhanging vegetation narrows footpath - property	-33.894981	151.199999	1	-	notify business/property owner	AF142	Secondary	LOW	\$ -
OB1250	Griffiths Street	Tempe	Local Road	obstruction	tree narrows footpath	-33.925553	151.15624	1	-	no action	TE32	Secondary	LOW	\$ -
OB1251	Griffiths Street	Tempe	Local Road	obstruction	tree narrows footpath	-33.925648	151.156208	1	-	no action	TE32	Secondary	LOW	\$ -
OB1252	Princes Highway	Tempe	State Road	obstruction	power pole narrows footpath	-33.920511	151.167822	1	-	no action	SP29	Secondary	LOW	\$ -
OB1253	Princes Highway	Tempe	State Road	obstruction	overhanging vegetation narrows footpath	-33.927547	151.158059	1	-	refer to maintenance	TE30	Secondary	LOW	\$ -
OB1254	Princes Highway	Tempe	State Road	obstruction	power pole narrows footpath	-33.927121	151.158386	1	-	no action	TE34	Primary	LOW	\$ -
OB1255	Richardson Crescent	Tempe	Regional Road	obstruction	overhanging vegetation narrows footpath	-33.922736	151.156358	1	-	refer to maintenance	MV175	Secondary	LOW	\$ -
OB1256	Richardson Crescent	Tempe	Regional Road	obstruction	overhanging vegetation narrows footpath	-33.92238	151.156466	1	-	refer to maintenance	MV175	Secondary	LOW	\$ -
OB1257	Union Street	Tempe	Local Road	obstruction	vehicles narrows footpath	-33.922195	151.161165	1	-	no action	TE18	Secondary	LOW	\$ -
OB1258	Unwins Bridge Road	Tempe	Regional Road	obstruction	double pole signpost narrows footpath	-33.921341	151.159594	1	-	review and relocate double pole signpost	TE22	Secondary	LOW	\$ 500
OB1258	Unwins Bridge Road	Tempe	Regional Road	obstruction	double pole signpost narrows footpath	-33.919024	151.162882	1	-	review and relocate double pole signpost	TE27	Secondary	LOW	\$ 500
OB126	Palace Street	Ashfield	Local Road	obstruction	overhanging vegetation narrows footpath - property	-33.895137	151.122247	1	-	notify business/property owner	AF139	Secondary	LOW	\$ -
OB1260	View Street	Tempe	Local Road	obstruction	overhanging vegetation narrows footpath - property	-33.92669	151.15808	1	-	notify business/property owner	TE34	Primary	LOW	\$ -
OB1261	View Street	Tempe	Local Road	obstruction	overhanging vegetation narrows footpath - property	-33.926658	151.158098	1	-	notify business/property owner	TE34	Primary	LOW	\$ -
OB127	Palace Street	Ashfield	Local Road	obstruction	overhanging vegetation narrows footpath - property	-33.895134	151.122195	1	-	notify business/property owner	AF139	Secondary	LOW	\$ -
OB128	Palace Street	Ashfield	Local Road	obstruction	bench narrows footpath	-33.895169	151.122516	1	-	relocate or remove bench	AF139	Secondary	LOW	\$ 400
OB129	Palace Street	Ashfield	Local Road	obstruction	bus stop pole narrows footpath	-33.895146	151.122592	1	-	relocate bus stop pole	AF139	Secondary	LOW	\$ 400
OB13	Nelson Street	Annandale	Local Road	obstruction	overhanging vegetation narrows footpath - property	-33.8831	151.173334	1	-	notify business/property owner	AN72	Primary	LOW	\$ -
OB130	Palace Street	Ashfield	Local Road	obstruction	power pole narrows footpath	-33.895133	151.122703	1	-	no action	AF139	Secondary	LOW	\$ -
OB131	Palace Street	Ashfield	Local Road	obstruction	overhanging vegetation - property	-33.895129	151.12382	1	-	notify business/property owner	AF144	Secondary	LOW	\$ -
OB132	Palace Street	Ashfield	Local Road	obstruction	overhanging vegetation narrows footpath - property	-33.895026	151.124001	1	-	notify business/property owner	AF144	Secondary	LOW	\$ -
OB133	Palace Street	Ashfield	Local Road	obstruction	signpost narrows footpath	-33.894922	151.123098	1	-	relocate signpost	AF139	Secondary	LOW	\$ 300
OB134	Palace Street	Ashfield	Local Road	obstruction	overhanging vegetation narrows footpath - property	-33.894945	151.120881	1	-	notify business/property owner	AF143	Secondary	LOW	\$ -
OB135	Parramatta Road	Ashfield	State Road	obstruction	overhanging vegetation narrows footpath - property	-33.879095	151.130993	1	-	notify business/property owner	HA68	Secondary	LOW	\$ -
OB136	Queen Street	Ashfield	Local Road	obstruction	overhanging vegetation narrows footpath - property	-33.892166	151.127958	1	-	notify business/property owner	AF149	Secondary	LOW	\$ -
OB137	Queen Street	Ashfield	Local Road	obstruction	overhanging vegetation - property	-33.89144	151.127822	1	-	notify business/property owner	AF154	Secondary	LOW	\$ -
OB138	Queen Street	Ashfield	Local Road	obstruction	overhanging vegetation narrows footpath - property	-33.893307	151.127704	1	-	notify business/property owner	AF153	Secondary	LOW	\$ -
OB139	Thomas Street	Ashfield	Local Road	obstruction	overhanging vegetation narrows footpath - property	-33.88709	151.120086	1	-	notify business/property owner	AF156	Secondary	LOW	\$ -
OB14	Nelson Street	Annandale	Local Road	obstruction	overhanging vegetation - property	-33.883419	151.173205	1	-	notify business/property owner	AN72	Primary	LOW	\$ -
OB140	Thomas Street	Ashfield	Local Road	obstruction	overhanging vegetation narrows footpath - property	-33.887152	151.120132	1	-	notify business/property owner	AF156	Secondary	LOW	\$ -
OB141	Victoria Street	Ashfield	Local Road	obstruction	overhanging vegetation narrows footpath - property	-33.892441	151.130109	1	-	notify business/property owner	AF162	Secondary	LOW	\$ -
OB142	Victoria Street	Ashfield	Local Road	obstruction	overhanging vegetation narrows footpath	-33.895342	151.129945	1	-	refer to maintenance	AF159	Secondary	LOW	\$ -
OB143	Victoria Street	Ashfield	Local Road	obstruction	overhanging vegetation narrows footpath	-33.89545	151.129935	1	-	refer to maintenance	AF159	Secondary	LOW	\$ -
OB144	Victoria Street	Ashfield	Local Road	obstruction	overhanging vegetation narrows footpath	-33.89545	151.129935	1	-	refer to maintenance	AF159	Secondary	LOW	\$ -
OB145	Victoria Street	Ashfield	Local Road	obstruction	overhanging vegetation narrows footpath - property	-33.894504	151.129805	1	-	notify business/property owner	AF163	Secondary	LOW	\$ -
OB146	Victoria Street	Ashfield	Local Road	obstruction	overhanging vegetation narrows footpath - property	-33.893403	151.129939	1	-	notify business/property owner	AF163	Secondary	LOW	\$ -
OB147	Victoria Street	Ashfield	Local Road	obstruction	overhanging vegetation narrows footpath - property	-33.893206	151.129898	1	-	notify business/property owner	AF162	Secondary	LOW	\$ -
OB148	Victoria Street	Ashfield	Local Road	obstruction	overhanging vegetation narrows footpath - property	-33.892735	151.129931	1	-	notify business/property owner	AF162	Secondary	LOW	\$ -
OB149	Victoria Street	Ashfield	Local Road	obstruction	overhanging vegetation - property	-33.897991	151.129577	1	-	notify business/property owner	AF166	Secondary	LOW	\$ -
OB15	Nelson Street	Annandale	Local Road	obstruction	overhanging vegetation narrows footpath - property	-33.883878	151.173037	1	-	notify business/property owner	AN71	Primary	LOW	\$ -
OB150	Victoria Street	Ashfield	Local Road	obstruction	overhanging vegetation - property	-33.899787	151.129427	1	-	notify business/property owner	AF168	Secondary	LOW	\$ -
OB151	Victoria Street	Ashfield	Local Road	obstruction	overhanging vegetation - property	-33.901045	151.129351	1	-	notify business/property owner	AF169	Secondary	LOW	\$ -
OB152	Victoria Street	Ashfield	Local Road	obstruction	overhanging vegetation - property	-33.901359	151.129287	1	-	notify business/property owner	AF169	Secondary	LOW	\$ -
OB153	Victoria Street	Ashfield	Local Road	obstruction	overhanging vegetation - property	-33.901569	151.129276	1	-	notify business/property owner	AF170	Secondary	LOW	\$ -
OB154	Alt Street	Ashfield	Local Road	obstruction	overhanging vegetation narrows footpath - property	-33.880724	151.128074	1	-	notify business/property owner	AF3	Tertiary	LOW	\$ -
OB155	Alt Street	Ashfield	Local Road	obstruction	overhanging vegetation narrows footpath - property	-33.881527	151.126487	1	-	notify business/property owner	AF1	Tertiary	LOW	\$ -
OB156	Alt Street	Ashfield	Local Road	obstruction	overhanging vegetation narrows footpath - property	-33.881645	151.126458	1	-	notify business/property owner	AF1	Tertiary	LOW	\$ -
OB157	Alt Street	Ashfield	Local Road	obstruction	overhanging vegetation narrows footpath - property	-33.880122	151.129627	1	-	notify business/property owner	AF4	Tertiary	LOW	\$ -
OB158	Alt Street	Ashfield	Local Road	obstruction	overhanging vegetation narrows footpath - property	-33.879639	151.130574	1	-	notify business/property owner	AF5	Tertiary	LOW	\$ -
OB159	Alt Street	Ashfield	Local Road	obstruction	overhanging vegetation narrows footpath - property	-33.879458	151.130654	1	-	notify business/property owner	AF6	Secondary	LOW	\$ -
OB16	Piper Street	Annandale	Local Road	obstruction	overhanging vegetation narrows footpath - property	-33.877905	151.169783	1	-	notify business/property owner	AN89	Secondary	LOW	\$ -
OB160	Alt Street	Ashfield	Local Road	obstruction	overhanging vegetation narrows footpath - property	-33.879563	151.130451	1	-	notify business/property owner	AF5	Tertiary	LOW	\$ -
OB161	Alt Street	Ashfield	Local Road	obstruction	overhanging vegetation - property	-33.883119	151.12455	1	-	notify business/property owner	AF9	Secondary	LOW	\$ -
OB162	Alt Street	Ashfield	Local Road	obstruction	overhanging vegetation - property	-33.883949	151.123992	1	-	notify business/property owner	AF7	Secondary	LOW	\$ -
OB163	Alt Street	Ashfield	Local Road	obstruction	double pole signpost narrows footpath	-33.884888	151.123332	1	-	review and relocate double pole signpost	AF10	Primary	LOW	\$ 500
OB164	Alt Street	Ashfield	Local Road	obstruction	overhanging vegetation - property	-33.884835	151.123538	1	-	notify business/property owner	AF10	Primary	LOW	\$ -
OB165	Alt Street	Ashfield	Local Road	obstruction	double pole signpost narrows footpath	-33.882939	151.124803	1	-	review and relocate double pole signpost	AF9	Secondary	LOW	\$ 500
OB166	Alt Street	Ashfield	Local Road	obstruction	overhanging vegetation narrows footpath - property	-33.881961	151.125673	1	-	notify business/property owner	AF8	Tertiary	LOW	\$ -
OB167	Alt Street	Ashfield	Local Road	obstruction	overhanging vegetation narrows footpath - property	-33.882307	151.125093	1	-	notify business/property owner	AF9	Secondary	LOW	\$ -
OB168	Armstrong Street	Ashfield	Local Road	obstruction	overhanging vegetation narrows footpath	-33.898061	151.125377	1	-	refer to maintenance	AF12	Tertiary	LOW	\$ -
OB169	Armstrong Street	Ashfield	Local Road	obstruction	overhanging vegetation narrows footpath	-33.899865	151.12685	1	-	refer to maintenance	AF11	Tertiary	LOW	\$ -
OB17	Pritchard Street	Annandale	Local Road	obstruction	overhanging vegetation narrows footpath	-33.874028	151.170323	1	-	refer to maintenance	AN122	Secondary	LOW	\$ -
OB170	Armstrong Street	Ashfield	Local Road	obstruction	overhanging vegetation narrows footpath - property	-33.89948	151.126589	1	-	notify business/property owner	AF14	Tertiary	LOW	\$ -
OB171	Bland Street	Ashfield	Local Road	obstruction	overhanging vegetation narrows footpath - property	-33.881233	151.13054	1	-	notify business/property owner	AF27	Tertiary	LOW	\$ -
OB172	Bland Street	Ashfield	Local Road	obstruction	overhanging vegetation narrows footpath - property	-33.880089	151.131251	1	-	notify business/property owner	AF28	Tertiary	LOW	\$ -
OB173	Bland Street	Ashfield	Local Road	obstruction	overhanging vegetation narrows footpath - property	-33.882153	151.128731	1	-	notify business/property owner	AF25	Tertiary	LOW	\$ -
OB174	Bland Street	Ashfield	Local Road	obstruction	overhanging vegetation narrows footpath - property	-33.88276	151.127508	1	-	notify business/property owner	AF24	Tertiary	LOW	\$ -
OB175	Bland Street	Ashfield	Local Road	obstruction	signpost narrows footpath	-33.884362	151.126219	1	-	relocate signpost	AF19	Secondary	LOW	\$ 300
OB176	Bland Street	Ashfield	Local Road	obstruction	signpost narrows footpath	-33.885005	151.125801	1	-	relocate signpost	AF18	Secondary	LOW	\$ 300
OB177	Bland Street	Ashfield	Local Road	obstruction	signpost narrows footpath	-33.885795	151.125241	1	-	relocate signpost	AF17	Primary	LOW	\$ 300
OB178	Brown Street	Ashfield	Local Road	obstruction	power pole narrows footpath	-33.887925	151.125954	1	-	further investigation required - footpath	AF31	Primary	LOW	\$ 5,000
OB179	Brown Street	Ashfield	Local Road	obstruction	power pole narrows footpath	-33.887963	151.125738	1	-	no action	AF31	Primary	LOW	\$ -
OB18	Rose Street	Annandale	Local Road	obstruction	overhanging vegetation narrows footpath	-33.877362	151.176068	1	-	refer to maintenance	AN95	Secondary	LOW	\$ -
OB180	Brown Street	Ashfield	Local Road	obstruction	bike locker narrows footpath	-33.887927	151.125961	1	-	relocate or remove bike locker	AF31	Primary	LOW	\$ 400
OB181	Charlotte Street	Ashfield	Local Road	obstruction	overhanging vegetation narrows footpath	-33.88458	151.127399	1	-	refer to maintenance	AF38	Secondary	LOW	\$ -
OB182	Charlotte Street	Ashfield	Local Road	obstruction	overhanging vegetation narrows footpath	-33.884921	151.127153	1	-	refer to maintenance	AF38	Secondary	LOW	\$ -
OB183	Church Street	Ashfield	Local Road	obstruction	overhanging vegetation	-33.879924	151.12615	1	-	refer to maintenance	AF40	Tertiary	LOW	\$ -
OB184	Church Street	Ashfield	Local Road	obstruction	overhanging vegetation narrows footpath	-33.879833	151.126069	1	-	refer to maintenance	AF40	Tertiary	LOW	\$ -
OB185	Church Street	Ashfield	Local Road	obstruction	overhanging vegetation	-33.87979	151.126044	1	-	refer to maintenance	AF40	Tertiary	LOW	\$ -
OB186	Church Street	Ashfield	Local Road	obstruction	overhanging vegetation narrows footpath	-33.879538	151.125879	1	-	refer to maintenance	AF44	Secondary	LOW	\$ -
OB187	Church Street	Ashfield	Local Road	obstruction	overhanging vegetation narrows footpath	-33.879367	151.125763	1	-	refer to maintenance	AF44	Secondary	LOW	\$ -
OB188	Church Street	Ashfield	Local Road	obstruction	overhanging vegetation narrows footpath - property	-33.879148	151.125659	1	-	notify business/property owner	AF44	Secondary	LOW	\$ -
OB189	Church Street	Ashfield	Local Road	obstruction	tree narrows footpath	-33.877873	151.124722	1	-	no action	AF42	Tertiary	LOW	\$ -
OB19	The Crescent	Annandale	State Road	obstruction	bus shelter narrows footpath	-33.874251	151.174881	1	-	relocate or remove bus shelter	AN98	Primary	LOW	\$ 5,000
OB190	Beattie Street	Balmain	Local Road	obstruction	overhanging vegetation narrows footpath	-33.85798	151.180021	1	-	refer to maintenance	BA3	Secondary	LOW	\$ -
OB191	Beattie Street	Balmain	Local Road	obstruction	overhanging vegetation narrows footpath - property	-33.8586	151.178007	1	-	notify business/property owner	BA7	Secondary	LOW	\$ -
OB192	Beattie Street	Balmain	Local Road	obstruction	overhanging vegetation narrows footpath	-33.858828	151.17601	1	-	refer to maintenance	BA1	Tertiary	LOW	\$ -
OB193	Beattie Street	Balmain	Local Road	obstruction	overhanging vegetation narrows footpath	-33.85879	151.175872	1	-	refer to maintenance	BA1	Tertiary	LOW	\$ -
OB194	Beattie Street	Balmain	Local Road	obstruction	overhanging vegetation narrows footpath - property	-33.858753	151.175402	1	-	notify business/property owner	BA1	Tertiary	LOW	\$ -
OB195	Beattie Street	Balmain	Local Road	obstruction	overhanging vegetation narrows footpath - property	-33.859392	151.174328	1	-	notify business/property owner	BA5	Secondary	LOW	\$ -
OB196	Beattie Street	Balmain	Local Road	obstruction	overhanging vegetation narrows footpath - property	-33.859425	151.174285	1	-	notify business/property owner	BA5	Secondary	LOW	\$ -
OB197	Beattie Street	Balmain	Local Road	obstruction	overhanging vegetation narrows footpath - property	-33.859498	151.174101	1	-	notify business/property owner	BA5	Secondary	LOW	\$ -
OB198	Beattie Street	Balmain	Local Road	obstruction	overhanging vegetation narrows footpath	-33.859527	151.174025	1	-	refer to maintenance	BA5	Secondary	LOW	\$ -

**P4909 Inner West PAMP**  
**Detailed Works Program**  
**Obstructions**  
**6 August 2021**

Issue ID	Street	Suburb	Classification	Category	Issue	Latitude	Longitude	Quantity	Length	Recommendation	Segment ID	Segment Hierarchy	Treatment Priority	Cost
OB199	Beattie Street	Balmain	Local Road	obstruction	overhanging vegetation - property	-33.85892	151.176201	1	-	notify business/property owner	BA6	Secondary	LOW	\$ -
OB2	Chester Street	Annandale	Local Road	obstruction	trees narrows footpath	-33.884181	151.173054	1	-	no action	AN31	Primary	LOW	\$ -
OB20	View Street	Annandale	Local Road	obstruction	vehicles narrow crossing path	-33.873939	151.174763	1	-	Install no stopping sign and signpost	AN98	Primary	LOW	\$ 300
OB200	Beattie Street	Balmain	Local Road	obstruction	overhanging vegetation - property	-33.858948	151.176347	1	-	notify business/property owner	BA6	Secondary	LOW	\$ -
OB201	Booth Street	Balmain	Local Road	obstruction	overhanging vegetation narrows footpath	-33.860745	151.182057	1	-	refer to maintenance	BA14	Secondary	LOW	\$ -
OB202	Booth Street	Balmain	Local Road	obstruction	overhanging vegetation narrows footpath - property	-33.860645	151.182027	1	-	notify business/property owner	BA14	Secondary	LOW	\$ -
OB203	Booth Street	Balmain	Local Road	obstruction	overhanging vegetation - property	-33.860257	151.181931	1	-	notify business/property owner	BA14	Secondary	LOW	\$ -
OB204	Booth Street	Balmain	Local Road	obstruction	overhanging vegetation narrows footpath - property	-33.8597	151.182186	1	-	notify business/property owner	BA16	Primary	LOW	\$ -
OB205	Booth Street	Balmain	Local Road	obstruction	overhanging vegetation - property	-33.860149	151.181805	1	-	notify business/property owner	BA14	Secondary	LOW	\$ -
OB206	Booth Street	Balmain	Local Road	obstruction	overhanging vegetation - property	-33.859872	151.181915	1	-	notify business/property owner	BA16	Primary	LOW	\$ -
OB207	Bradford Street	Balmain	Local Road	obstruction	overhanging vegetation narrows footpath	-33.860407	151.182123	1	-	refer to maintenance	BA14	Secondary	LOW	\$ -
OB208	Buchanan Street	Balmain	Local Road	obstruction	overhanging vegetation	-33.863492	151.180298	1	-	refer to maintenance	BA17	Tertiary	LOW	\$ -
OB209	Buchanan Street	Balmain	Local Road	obstruction	overhanging vegetation narrows footpath - property	-33.862401	151.18017	1	-	notify business/property owner	BA61	Secondary	LOW	\$ -
OB21	Trafalgar Street	Annandale	Local Road	obstruction	overhanging vegetation narrows footpath - property	-33.882383	151.171912	1	-	notify business/property owner	AN108	Secondary	LOW	\$ -
OB210	Buchanan Street	Balmain	Local Road	obstruction	tree narrows footpath	-33.862602	151.180294	1	-	no action	BA18	Tertiary	LOW	\$ -
OB211	Buchanan Street	Balmain	Local Road	obstruction	tree narrows footpath	-33.862552	151.180318	1	-	no action	BA18	Tertiary	LOW	\$ -
OB212	Buchanan Street	Balmain	Local Road	obstruction	tree narrows footpath	-33.862736	151.180254	1	-	no action	BA18	Tertiary	LOW	\$ -
OB213	Buchanan Street	Balmain	Local Road	obstruction	tree narrows footpath	-33.86282	151.180234	1	-	no action	BA18	Tertiary	LOW	\$ -
OB214	Buchanan Street	Balmain	Local Road	obstruction	tree narrows footpath	-33.862901	151.18026	1	-	no action	BA18	Tertiary	LOW	\$ -
OB215	Buchanan Street	Balmain	Local Road	obstruction	tree narrows footpath	-33.863073	151.180265	1	-	no action	BA18	Tertiary	LOW	\$ -
OB216	Buchanan Street	Balmain	Local Road	obstruction	tree narrows footpath	-33.863122	151.180288	1	-	no action	BA18	Tertiary	LOW	\$ -
OB217	Buchanan Street	Balmain	Local Road	obstruction	tree narrows footpath	-33.863203	151.180313	1	-	no action	BA17	Tertiary	LOW	\$ -
OB218	Buchanan Street	Balmain	Local Road	obstruction	tree narrows footpath	-33.863446	151.180484	1	-	no action	BA17	Tertiary	LOW	\$ -
OB219	Buchanan Street	Balmain	Local Road	obstruction	tree narrows footpath	-33.863563	151.18048	1	-	no action	BA17	Tertiary	LOW	\$ -
OB22	Trafalgar Street	Annandale	Local Road	obstruction	overhanging vegetation narrows footpath - property	-33.882257	151.172072	1	-	notify business/property owner	AN108	Secondary	LOW	\$ -
OB220	Buchanan Street	Balmain	Local Road	obstruction	tree narrows footpath	-33.863619	151.180559	1	-	no action	BA17	Tertiary	LOW	\$ -
OB221	Buchanan Street	Balmain	Local Road	obstruction	overhanging vegetation narrows footpath	-33.863601	151.180566	1	-	refer to maintenance	BA17	Tertiary	LOW	\$ -
OB222	Curtis Road	Balmain	Local Road	obstruction	tree narrows footpath	-33.857678	151.183552	1	-	no action	BA20	Primary	LOW	\$ -
OB223	Curtis Road	Balmain	Local Road	obstruction	overhanging vegetation narrows footpath - property	-33.857619	151.183547	1	-	notify business/property owner	BA20	Primary	LOW	\$ -
OB224	Curtis Road	Balmain	Local Road	obstruction	overhanging vegetation narrows footpath - property	-33.857039	151.183111	1	-	notify business/property owner	BA21	Secondary	LOW	\$ -
OB225	Curtis Road	Balmain	Local Road	obstruction	overhanging vegetation narrows footpath - property	-33.856607	151.181794	1	-	notify business/property owner	BA22	Secondary	LOW	\$ -
OB226	Curtis Road	Balmain	Local Road	obstruction	overhanging vegetation narrows footpath - property	-33.856021	151.181022	1	-	notify business/property owner	BA22	Secondary	LOW	\$ -
OB227	Curtis Road	Balmain	Local Road	obstruction	overhanging vegetation narrows footpath - property	-33.855164	151.179883	1	-	notify business/property owner	BA19	Secondary	LOW	\$ -
OB228	Curtis Road	Balmain	Local Road	obstruction	storefront narrows footpath - property	-33.855507	151.180757	1	-	notify business/property owner	BA23	Secondary	LOW	\$ -
OB229	Darling Street	Balmain	Regional Road	obstruction	overhanging vegetation narrows footpath - property	-33.856053	151.173766	1	-	notify business/property owner	BA35	Secondary	LOW	\$ -
OB23	Bignell Lane	Annandale	State Road	obstruction	vehicles narrows footpath	-33.886427	151.174837	1	-	no action	AN93	Secondary	LOW	\$ -
OB230	Darling Street	Balmain	Regional Road	obstruction	overhanging vegetation narrows footpath - property	-33.855888	151.174539	1	-	notify business/property owner	BA34	Primary	LOW	\$ -
OB231	Darling Street	Balmain	Regional Road	obstruction	bench narrows footpath	-33.855889	151.175219	1	-	relocate or remove bench	BA34	Primary	LOW	\$ 400
OB232	Darling Street	Balmain	Regional Road	obstruction	overhanging vegetation narrows footpath	-33.856381	151.177432	1	-	refer to maintenance	BA32	Primary	LOW	\$ -
OB233	Darling Street	Balmain	Regional Road	obstruction	overhanging vegetation narrows footpath - property	-33.856036	151.175387	1	-	notify business/property owner	BA34	Primary	LOW	\$ -
OB234	Darling Street	Balmain	Regional Road	obstruction	overhanging vegetation narrows footpath - property	-33.856038	151.174411	1	-	notify business/property owner	BA34	Primary	LOW	\$ -
OB235	Darling Street	Balmain	Regional Road	obstruction	overhanging vegetation narrows footpath - property	-33.856209	151.173774	1	-	notify business/property owner	BA35	Secondary	LOW	\$ -
OB236	Darling Street	Balmain	Regional Road	obstruction	bus shelter narrows footpath	-33.856281	151.1735	1	-	relocate or remove bus shelter	BA35	Secondary	LOW	\$ 5,000
OB237	Darling Street	Balmain	Regional Road	obstruction	overhanging vegetation narrows footpath - property	-33.8571	151.172542	1	-	notify business/property owner	BA36	Secondary	LOW	\$ -
OB238	Darling Street	Balmain	Regional Road	obstruction	storefront narrows footpath - property	-33.856734	151.179378	1	-	notify business/property owner	BA31	Primary	LOW	\$ -
OB239	Darling Street	Balmain	Local Road	obstruction	signage narrows footpath - property	-33.857674	151.182078	1	-	notify business owner	BA29	Primary	LOW	\$ -
OB24	Trafalgar Street	Annandale	Local Road	obstruction	overhanging vegetation narrows footpath - property	-33.882421	151.171988	1	-	notify business/property owner	AN108	Secondary	LOW	\$ -
OB240	Darling Street	Balmain	Local Road	obstruction	footpath trading narrows footpath	-33.857741	151.182433	1	-	notify business/property owner	BA29	Primary	LOW	\$ -
OB241	Darling Street	Balmain	Local Road	obstruction	overhanging vegetation narrows footpath - property	-33.858166	151.183767	1	-	notify business/property owner	BA27	Primary	LOW	\$ -
OB242	Darling Street	Balmain	Local Road	obstruction	storefront narrows footpath - property	-33.858172	151.186089	1	-	notify business/property owner	BA26	Primary	LOW	\$ -
OB243	Darling Street	Balmain	Local Road	obstruction	overhanging vegetation narrows footpath - property	-33.858198	151.186623	1	-	notify business/property owner	BA26	Primary	LOW	\$ -
OB244	Darling Street	Balmain	Local Road	obstruction	overhanging vegetation narrows footpath	-33.857622	151.18131	1	-	refer to maintenance	BA29	Primary	LOW	\$ -
OB245	Darling Street	Balmain	Local Road	obstruction	storefront - property narrows footpath	-33.857754	151.182033	1	-	notify business owner	BA29	Primary	LOW	\$ -
OB246	Darvall Street	Balmain	Local Road	obstruction	overhanging vegetation narrows footpath - property	-33.859554	151.182539	1	-	notify business/property owner	BA39	Primary	LOW	\$ -
OB247	Darvall Street	Balmain	Local Road	obstruction	overhanging vegetation - property	-33.859604	151.183265	1	-	notify business/property owner	BA39	Primary	LOW	\$ -
OB248	Darvall Street	Balmain	Local Road	obstruction	trees narrows footpath	-33.859546	151.183562	1	-	no action	BA39	Primary	LOW	\$ -
OB249	Eaton Street	Balmain	Local Road	obstruction	overhanging vegetation - property	-33.858509	151.183775	1	-	notify business/property owner	BA40	Primary	LOW	\$ -
OB25	Trafalgar Street	Annandale	Local Road	obstruction	overhanging vegetation narrows footpath - property	-33.882532	151.171942	1	-	notify business/property owner	AN108	Secondary	LOW	\$ -
OB250	Hyam Street	Balmain	Local Road	obstruction	bollards narrows footpath	-33.86119	151.180859	1	-	relocate or remove bollard	BA42	Tertiary	LOW	\$ 2,500
OB251	Hyam Street	Balmain	Local Road	obstruction	light post narrows footpath	-33.861518	151.180382	1	-	relocate light post	BA43	Secondary	LOW	\$ 10,000
OB252	Jane Street	Balmain	Local Road	obstruction	power pole narrows footpath	-33.859767	151.184435	1	-	no action	BA45	Secondary	LOW	\$ -
OB253	Jane Street	Balmain	Local Road	obstruction	power pole narrows footpath	-33.859488	151.184388	1	-	no action	BA45	Secondary	LOW	\$ -
OB254	Jane Street	Balmain	Local Road	obstruction	power pole narrows footpath	-33.858988	151.184363	1	-	no action	BA44	Primary	LOW	\$ -
OB255	Jane Street	Balmain	Local Road	obstruction	overhanging vegetation narrows footpath - property	-33.858824	151.184456	1	-	notify business/property owner	BA44	Primary	LOW	\$ -
OB256	Macquarie Terrace	Balmain	Local Road	obstruction	overhanging vegetation narrows footpath - property	-33.854196	151.178007	1	-	notify business/property owner	BA46	Primary	LOW	\$ -
OB257	Macquarie Terrace	Balmain	Local Road	obstruction	power pole narrows footpath	-33.854185	151.177989	1	-	no action	BA46	Primary	LOW	\$ -
OB258	Montague Street	Balmain	Regional Road	obstruction	bike rack narrows footpath	-33.857093	151.177837	1	-	relocate or remove bike rack	BA47	Secondary	LOW	\$ 250
OB259	Mullens Street	Balmain	Regional Road	obstruction	overhanging vegetation narrows footpath	-33.859401	151.177348	1	-	refer to maintenance	BA49	Secondary	LOW	\$ -
OB26	Trafalgar Street	Annandale	Local Road	obstruction	overhanging vegetation narrows footpath - property	-33.882685	151.171891	1	-	notify business/property owner	AN108	Secondary	LOW	\$ -
OB260	Mullens Street	Balmain	Regional Road	obstruction	overhanging vegetation narrows footpath	-33.859698	151.17736	1	-	refer to maintenance	BA49	Secondary	LOW	\$ -
OB261	Mullens Street	Balmain	Regional Road	obstruction	overhanging vegetation narrows footpath	-33.860589	151.177259	1	-	refer to maintenance	BA50	Primary	LOW	\$ -
OB262	Mullens Street	Balmain	Regional Road	obstruction	overhanging vegetation narrows footpath	-33.860525	151.177281	1	-	refer to maintenance	BA50	Primary	LOW	\$ -
OB263	Mullens Street	Balmain	Regional Road	obstruction	overhanging vegetation narrows footpath - property	-33.860806	151.177168	1	-	notify business/property owner	BA50	Primary	LOW	\$ -
OB264	Mullens Street	Balmain	Regional Road	obstruction	overhanging vegetation narrows footpath	-33.860845	151.177103	1	-	refer to maintenance	BA50	Primary	LOW	\$ -
OB265	Mullens Street	Balmain	Regional Road	obstruction	overhanging vegetation - property	-33.861991	151.176408	1	-	notify business/property owner	BA51	Primary	LOW	\$ -
OB266	Mullens Street	Balmain	Regional Road	obstruction	bin narrows footpath - council	-33.861324	151.176759	1	-	further investigation required - bins	BA51	Primary	LOW	\$ -
OB267	Mullens Street	Balmain	Regional Road	obstruction	bus shelter and signpost narrows footpath	-33.862772	151.176459	1	-	relocate or remove bus shelter and signposts	BA52	Secondary	LOW	\$ 5,500
OB268	Mullens Street	Balmain	Regional Road	obstruction	overhanging vegetation narrows footpath - property	-33.862227	151.176436	1	-	notify business/property owner	BA52	Secondary	LOW	\$ -
OB269	Mullens Street	Balmain	Regional Road	obstruction	overhanging vegetation narrows footpath - property	-33.862266	151.176429	1	-	notify business/property owner	BA52	Secondary	LOW	\$ -
OB27	Trafalgar Street	Annandale	Local Road	obstruction	overhanging vegetation narrows footpath - property	-33.884687	151.170836	1	-	notify business/property owner	AN109	Secondary	LOW	\$ -
OB270	Palmer Street	Balmain	Local Road	obstruction	overhanging vegetation - property	-33.860674	151.181477	1	-	notify business/property owner	BA54	Tertiary	LOW	\$ -
OB271	Palmer Street	Balmain	Local Road	obstruction	overhanging vegetation - property	-33.86066	151.18141	1	-	notify business/property owner	BA54	Tertiary	LOW	\$ -
OB272	Palmer Street	Balmain	Local Road	obstruction	overhanging vegetation	-33.86047	151.18113	1	-	refer to maintenance	BA55	Secondary	LOW	\$ -
OB273	Palmer Street	Balmain	Local Road	obstruction	overhanging vegetation narrows footpath	-33.860366	151.181014	1	-	refer to maintenance	BA55	Secondary	LOW	\$ -
OB274	Palmer Street	Balmain	Local Road	obstruction	overhanging vegetation narrows footpath - council and property	-33.86046	151.180981	1	-	refer to maintenance	BA55	Secondary	LOW	\$ -
OB275	Palmer Street	Balmain	Local Road	obstruction	overhanging vegetation	-33.858866	151.180298	1	-	refer to maintenance	BA57	Secondary	LOW	\$ -
OB276	Palmer Street	Balmain	Local Road	obstruction	tree narrows footpath	-33.858311	151.180461	1	-	no action	BA53	Secondary	LOW	\$ -
OB277	Palmer Street	Balmain	Local Road	obstruction	tree narrows footpath	-33.859697	151.180589	1	-	no action	BA56	Secondary	LOW	\$ -
OB278	Palmer Street	Balmain	Local Road	obstruction	overhanging vegetation narrows footpath	-33.859096	151.18047	1	-	refer to maintenance	BA57	Secondary	LOW	\$ -
OB279	Palmer Street	Balmain	Local Road	obstruction	overhanging vegetation narrows footpath	-33.858747	151.17992	1	-	refer to maintenance	BA57	Secondary	LOW	\$ -
OB28	Trafalgar Street	Annandale	Local Road	obstruction	overhanging vegetation narrows footpath - property	-33.884083	151.171242	1	-	notify business/property owner	AN32	Secondary	LOW	\$ -
OB280	Terry Street	Balmain	Local Road	obstruction	tree narrows footpath	-33.856784	151.171193	1	-	no action	BA69	Secondary	LOW	\$ -
OB281	Thames Street	Balmain	Local Road	obstruction	power pole narrows footpath	-33.855813	151.184879	1	-	no action	BA71	Secondary	LOW	\$ -



**P4909 Inner West PAMP**  
**Detailed Works Program**  
**Obstructions**  
**6 August 2021**

Issue ID	Street	Suburb	Classification	Category	Issue	Latitude	Longitude	Quantity	Length	Recommendation	Segment ID	Segment Hierarchy	Treatment Priority	Cost
OB282	Wortley Street	Balmain	Local Road	obstruction	overhanging vegetation narrows footpath	-33.861001	151.178463	1	-	refer to maintenance	BA76	Secondary	LOW	\$ -
OB283	Wortley Street	Balmain	Local Road	obstruction	overhanging vegetation narrows footpath	-33.860916	151.17859	1	-	refer to maintenance	BA76	Secondary	LOW	\$ -
OB284	Wortley Street	Balmain	Local Road	obstruction	overhanging vegetation narrows footpath	-33.860711	151.178851	1	-	refer to maintenance	BA76	Secondary	LOW	\$ -
OB285	Wortley Street	Balmain	Local Road	obstruction	tree narrows footpath	-33.860263	151.179647	1	-	no action	BA75	Tertiary	LOW	\$ -
OB286	Wortley Street	Balmain	Local Road	obstruction	overhanging vegetation narrows footpath	-33.860307	151.179276	1	-	refer to maintenance	BA75	Tertiary	LOW	\$ -
OB287	Wortley Street	Balmain	Local Road	obstruction	trees narrows footpath	-33.86064	151.178755	1	-	no action	BA76	Secondary	LOW	\$ -
OB288	Wortley Street	Balmain	Local Road	obstruction	trees narrows footpath	-33.86088	151.178348	1	-	no action	BA76	Secondary	LOW	\$ -
OB289	Wortley Street	Balmain	Local Road	obstruction	tree narrows footpath	-33.861146	151.177878	1	-	no action	BA59	Secondary	LOW	\$ -
OB29	Trafalgar Street	Annandale	Local Road	obstruction	overhanging vegetation narrows footpath - property	-33.887014	151.169746	1	-	notify business/property owner	AN111	Secondary	LOW	\$ -
OB290	Wortley Street	Balmain	Local Road	obstruction	tree narrows footpath	-33.861274	151.177571	1	-	no action	BA59	Secondary	LOW	\$ -
OB291	Darling Street	Balmain East	Local Road	obstruction	overhanging vegetation narrows footpath - property	-33.857963	151.189563	1	-	notify business/property owner	BA24	Secondary	LOW	\$ -
OB292	Darling Street	Balmain East	Local Road	obstruction	tree narrows footpath - property	-33.857517	151.192097	1	-	notify property owner	BE3	Primary	LOW	\$ -
OB293	Louisa Road	Birchgrove	Local Road	obstruction	power pole narrows footpath	-33.850609	151.17914	1	-	no action	BI10	Tertiary	LOW	\$ -
OB294	Louisa Road	Birchgrove	Local Road	obstruction	power pole narrows footpath	-33.850199	151.179437	1	-	no action	BI10	Tertiary	LOW	\$ -
OB295	Louisa Road	Birchgrove	Local Road	obstruction	overhanging vegetation narrows footpath - property	-33.850044	151.179542	1	-	notify business/property owner	BI10	Tertiary	LOW	\$ -
OB296	Louisa Road	Birchgrove	Local Road	obstruction	power pole narrows footpath	-33.84948	151.180015	1	-	no action	BI11	Tertiary	LOW	\$ -
OB297	Louisa Road	Birchgrove	Local Road	obstruction	electricity box narrows footpath	-33.849252	151.180176	1	-	no action	BI9	Tertiary	LOW	\$ -
OB298	Louisa Road	Birchgrove	Local Road	obstruction	power pole narrows footpath	-33.848318	151.181108	1	-	no action	BI12	Tertiary	LOW	\$ -
OB299	Louisa Road	Birchgrove	Local Road	obstruction	overhanging vegetation narrows footpath - property	-33.848249	151.181281	1	-	notify business/property owner	BI12	Tertiary	LOW	\$ -
OB3	Chester Street	Annandale	Local Road	obstruction	signpost narrows footpath	-33.884285	151.173368	1	-	relocate signpost	AN31	Primary	LOW	\$ 300
OB30	Trafalgar Street	Annandale	Local Road	obstruction	overhanging vegetation narrows footpath	-33.884406	151.171105	1	-	refer to maintenance	AN109	Secondary	LOW	\$ -
OB300	Louisa Road	Birchgrove	Local Road	obstruction	bollards narrows footpath	-33.848039	151.181983	1	-	relocate or remove bollard	BI6	Tertiary	LOW	\$ 2,500
OB301	Louisa Road	Birchgrove	Local Road	obstruction	bollard narrows footpath	-33.847977	151.182213	1	-	repair bollard	BI6	Tertiary	LOW	\$ 2,500
OB302	Louisa Road	Birchgrove	Local Road	obstruction	power pole narrows footpath	-33.847919	151.182383	1	-	no action	BI6	Tertiary	LOW	\$ -
OB303	Louisa Road	Birchgrove	Local Road	obstruction	power pole narrows footpath	-33.847487	151.184121	1	-	no action	BI13	Tertiary	LOW	\$ -
OB304	Louisa Road	Birchgrove	Local Road	obstruction	overhanging vegetation narrows footpath - property	-33.847119	151.184903	1	-	notify business/property owner	BI14	Secondary	LOW	\$ -
OB305	Louisa Road	Birchgrove	Local Road	obstruction	bollard narrows footpath	-33.846821	151.185425	1	-	relocate or remove bollard	BI7	Secondary	LOW	\$ 2,500
OB306	Louisa Road	Birchgrove	Local Road	obstruction	pot plants narrows footpath - property	-33.847918	151.182412	1	-	notify property owner	BI6	Tertiary	LOW	\$ -
OB307	Louisa Road	Birchgrove	Local Road	obstruction	power pole narrows footpath	-33.849227	151.180192	1	-	no action	BI9	Tertiary	LOW	\$ -
OB308	Rowntree Street	Birchgrove	Local Road	obstruction	vehicles narrows footpath	-33.851585	151.183928	1	-	no action	BI16	Tertiary	LOW	\$ -
OB309	Rowntree Street	Birchgrove	Local Road	obstruction	tree narrows footpath	-33.851713	151.183604	1	-	no action	BI16	Tertiary	LOW	\$ -
OB31	Trafalgar Street	Annandale	Local Road	obstruction	vehicle narrows footpath	-33.884467	151.171069	1	-	no action	AN109	Secondary	LOW	\$ -
OB310	Rowntree Street	Birchgrove	Local Road	obstruction	tree narrows footpath	-33.851783	151.183462	1	-	no action	BI16	Tertiary	LOW	\$ -
OB311	Rowntree Street	Birchgrove	Local Road	obstruction	tree narrows footpath	-33.85182	151.183382	1	-	no action	BI16	Tertiary	LOW	\$ -
OB312	Rowntree Street	Birchgrove	Local Road	obstruction	tree narrows footpath	-33.85197	151.18326	1	-	no action	BI16	Tertiary	LOW	\$ -
OB313	Rowntree Street	Birchgrove	Local Road	obstruction	tree narrows footpath	-33.851984	151.183116	1	-	no action	BI17	Tertiary	LOW	\$ -
OB314	Rowntree Street	Birchgrove	Local Road	obstruction	tree narrows footpath	-33.852174	151.182928	1	-	no action	BI17	Tertiary	LOW	\$ -
OB315	Australia Street	Camperdown	Local Road	obstruction	overhanging vegetation narrows footpath - property	-33.892947	151.176708	1	-	notify business/property owner	CA8	Secondary	LOW	\$ -
OB316	Hordev Place	Camperdown	Local Road	obstruction	vehicles narrows footpath	-33.889571	151.173279	1	-	no action	CA18	Secondary	LOW	\$ -
OB317	Church Street	Croydon	Local Road	obstruction	overhanging vegetation narrows footpath	-33.875764	151.122047	1	-	refer to maintenance	CR1	Secondary	LOW	\$ -
OB318	Church Street	Croydon	Local Road	obstruction	overhanging vegetation narrows footpath	-33.875861	151.122566	1	-	refer to maintenance	CR1	Secondary	LOW	\$ -
OB319	Church Street	Croydon	Local Road	obstruction	overhanging vegetation narrows footpath	-33.876371	151.123549	1	-	refer to maintenance	CR2	Secondary	LOW	\$ -
OB32	Trafalgar Street	Annandale	Local Road	obstruction	overhanging vegetation	-33.886961	151.169917	1	-	refer to maintenance	AN111	Secondary	LOW	\$ -
OB320	Croydon Road	Croydon	Local Road	obstruction	overhanging vegetation narrows footpath - property	-33.87351	151.125615	1	-	notify business/property owner	CR4	Secondary	LOW	\$ -
OB321	Croydon Road	Croydon	Local Road	obstruction	overhanging vegetation narrows footpath	-33.873655	151.125474	1	-	refer to maintenance	CR4	Secondary	LOW	\$ -
OB322	Croydon Road	Croydon	Local Road	obstruction	overhanging vegetation	-33.88137	151.119466	1	-	refer to maintenance	CR15	Secondary	LOW	\$ -
OB323	Croydon Road	Croydon	Local Road	obstruction	overhanging vegetation narrows footpath	-33.880472	151.119915	1	-	refer to maintenance	CR3	Secondary	LOW	\$ -
OB324	Croydon Road	Croydon	Local Road	obstruction	overhanging vegetation narrows footpath - property	-33.879432	151.120637	1	-	notify business/property owner	CR14	Secondary	LOW	\$ -
OB325	Croydon Road	Croydon	Local Road	obstruction	overhanging vegetation narrows footpath - property	-33.876955	151.122331	1	-	notify business/property owner	CR9	Secondary	LOW	\$ -
OB326	Etonville Parade	Croydon	Local Road	obstruction	tree narrows footpath	-33.88351	151.119242	1	-	no action	CR20	Secondary	LOW	\$ -
OB327	Liverpool Road	Croydon	State Road	obstruction	overhanging vegetation - property	-33.887134	151.113548	1	-	notify business/property owner	CR23	Primary	LOW	\$ -
OB328	Parramatta Road	Croydon	State Road	obstruction	tree narrows footpath	-33.874204	151.127442	1	-	no action	CR33	Secondary	LOW	\$ -
OB329	Parramatta Road	Croydon	State Road	obstruction	overhanging vegetation narrows footpath - property	-33.87175	151.123807	1	-	notify business/property owner	CR29	Secondary	LOW	\$ -
OB33	Trafalgar Street	Annandale	Local Road	obstruction	overhanging vegetation narrows footpath	-33.881616	151.17222	1	-	refer to maintenance	AN105	Secondary	LOW	\$ -
OB330	Parramatta Road	Croydon	State Road	obstruction	overhanging vegetation narrows footpath - property	-33.871698	151.123658	1	-	notify business/property owner	CR28	Secondary	LOW	\$ -
OB331	Georges River Drive	Croydon Park	State Road	obstruction	overhanging vegetation narrows footpath - property	-33.893618	151.11517	1	-	notify business/property owner	CP4	Tertiary	LOW	\$ -
OB332	Georges River Drive	Croydon Park	State Road	obstruction	overhanging vegetation narrows footpath - property	-33.893328	151.116014	1	-	notify business/property owner	CP3	Secondary	LOW	\$ -
OB333	Georges River Drive	Croydon Park	State Road	obstruction	overhanging vegetation narrows footpath - property	-33.893472	151.116157	1	-	notify business/property owner	CP2	Secondary	LOW	\$ -
OB334	Georges River Drive	Croydon Park	State Road	obstruction	overhanging vegetation narrows footpath - property	-33.89437	151.112541	1	-	notify business/property owner	CP1	Secondary	LOW	\$ -
OB335	Georges River Drive	Croydon Park	State Road	obstruction	overhanging vegetation narrows footpath - property	-33.893838	151.114054	1	-	notify business/property owner	CP5	Secondary	LOW	\$ -
OB336	Arlington Street	Dulwich Hill	Local Road	obstruction	overhanging vegetation narrows footpath - property	-33.901019	151.134118	1	-	notify business/property owner	DH13	Tertiary	LOW	\$ -
OB337	Arlington Street	Dulwich Hill	Local Road	obstruction	overhanging vegetation narrows footpath - property	-33.900974	151.134399	1	-	notify business/property owner	DH13	Tertiary	LOW	\$ -
OB338	Arlington Street	Dulwich Hill	Local Road	obstruction	overhanging vegetation narrows footpath - property	-33.900909	151.135057	1	-	notify business/property owner	DH14	Tertiary	LOW	\$ -
OB339	Arlington Street	Dulwich Hill	Local Road	obstruction	overhanging vegetation narrows footpath - property	-33.900826	151.135724	1	-	notify business/property owner	DH14	Tertiary	LOW	\$ -
OB34	Booth Street	Annandale	Regional Road	obstruction	storefront narrows footpath - property	-33.882278	151.173173	1	-	notify business/property owner	AN26	Primary	LOW	\$ -
OB340	Arlington Street	Dulwich Hill	Local Road	obstruction	overhanging vegetation narrows footpath - property	-33.901117	151.134249	1	-	notify business/property owner	DH13	Tertiary	LOW	\$ -
OB341	Arlington Street	Dulwich Hill	Local Road	obstruction	overhanging vegetation narrows footpath - property	-33.901162	151.133737	1	-	notify business/property owner	DH13	Tertiary	LOW	\$ -
OB342	Arlington Street	Dulwich Hill	Local Road	obstruction	overhanging vegetation narrows footpath - property	-33.901003	151.133019	1	-	notify business/property owner	DH12	Secondary	LOW	\$ -
OB343	Bedford Crescent	Dulwich Hill	Local Road	obstruction	overhanging vegetation	-33.909796	151.139966	1	-	refer to maintenance	DH3	Secondary	LOW	\$ -
OB344	Bedford Crescent	Dulwich Hill	Local Road	obstruction	overhanging vegetation	-33.910559	151.140844	1	-	refer to maintenance	DH2	Secondary	LOW	\$ -
OB345	Bedford Crescent	Dulwich Hill	Local Road	obstruction	overhanging vegetation	-33.910483	151.140664	1	-	refer to maintenance	DH2	Secondary	LOW	\$ -
OB346	Bedford Crescent	Dulwich Hill	Local Road	obstruction	overhanging vegetation	-33.910309	151.140333	1	-	refer to maintenance	DH3	Secondary	LOW	\$ -
OB347	Blackwood Avenue	Dulwich Hill	Local Road	obstruction	overhanging vegetation narrows footpath - property	-33.907034	151.140604	1	-	notify business/property owner	DH4	Secondary	LOW	\$ -
OB348	Blackwood Avenue	Dulwich Hill	Local Road	obstruction	overhanging vegetation - property	-33.907146	151.140513	1	-	notify business/property owner	DH4	Secondary	LOW	\$ -
OB349	Blackwood Avenue	Dulwich Hill	Local Road	obstruction	overhanging vegetation narrows footpath - property	-33.907189	151.140569	1	-	notify business/property owner	DH4	Secondary	LOW	\$ -
OB35	Trafalgar Street	Annandale	Local Road	obstruction	overhanging vegetation narrows footpath - property	-33.880147	151.172815	1	-	notify business/property owner	AN106	Secondary	LOW	\$ -
OB350	Blackwood Avenue	Dulwich Hill	Local Road	obstruction	overhanging vegetation narrows footpath - property	-33.907096	151.140671	1	-	notify business/property owner	DH4	Secondary	LOW	\$ -
OB351	Challis Avenue	Dulwich Hill	Local Road	obstruction	overhanging vegetation narrows footpath - property	-33.910532	151.14552	1	-	notify business/property owner	DH7	Tertiary	LOW	\$ -
OB352	Challis Avenue	Dulwich Hill	Local Road	obstruction	overhanging vegetation narrows footpath - property	-33.9104	151.14526	1	-	notify business/property owner	DH8	Secondary	LOW	\$ -
OB353	Consett Street	Dulwich Hill	Local Road	obstruction	overhanging vegetation narrows footpath - property	-33.906145	151.138826	1	-	notify business/property owner	DH9	Secondary	LOW	\$ -
OB354	Constitution Road	Dulwich Hill	Local Road	obstruction	overhanging vegetation narrows footpath	-33.902528	151.138084	1	-	refer to maintenance	DH17	Secondary	LOW	\$ -
OB355	Constitution Road	Dulwich Hill	Local Road	obstruction	overhanging vegetation narrows footpath - property	-33.902537	151.138329	1	-	notify business/property owner	DH17	Secondary	LOW	\$ -
OB356	Constitution Road	Dulwich Hill	Local Road	obstruction	overhanging vegetation narrows footpath - property	-33.902926	151.139536	1	-	notify business/property owner	DH10	Primary	LOW	\$ -
OB357	Constitution Road	Dulwich Hill	Local Road	obstruction	overhanging vegetation narrows footpath - property	-33.903412	151.140455	1	-	notify business/property owner	DH18	Secondary	LOW	\$ -
OB358	Constitution Road	Dulwich Hill	Local Road	obstruction	overhanging vegetation	-33.902994	151.139816	1	-	refer to maintenance	DH10	Primary	LOW	\$ -
OB359	Constitution Road	Dulwich Hill	Local Road	obstruction	overhanging vegetation narrows footpath	-33.902594	151.13913	1	-	refer to maintenance	DH10	Primary	LOW	\$ -
OB36	Trafalgar Street	Annandale	Local Road	obstruction	overhanging vegetation narrows footpath - property	-33.87973	151.173083	1	-	notify business/property owner	AN100	Secondary	LOW	\$ -
OB360	Constitution Road	Dulwich Hill	Local Road	obstruction	overhanging vegetation narrows footpath	-33.902535	151.139021	1	-	refer to maintenance	DH10	Primary	LOW	\$ -
OB361	Davis Street	Dulwich Hill	Local Road	obstruction	overhanging vegetation narrows footpath	-33.899289	151.140375	1	-	refer to maintenance	DH116	Secondary	LOW	\$ -
OB362	Davis Street	Dulwich Hill	Local Road	obstruction	overhanging vegetation narrows footpath	-33.899137	151.140208	1	-	refer to maintenance	DH116	Secondary	LOW	\$ -
OB363	Denison Road	Dulwich Hill	Local Road	obstruction	overhanging vegetation narrows footpath	-33.902572	151.139631	1	-	refer to maintenance	DH23	Primary	LOW	\$ -
OB364	Denison Road	Dulwich Hill	Local Road	obstruction	overhanging vegetation narrows footpath - property	-33.902445	151.139896	1	-	notify business/property owner	DH23	Primary	LOW	\$ -
OB365	Denison Road	Dulwich Hill	Local Road	obstruction	overhanging vegetation narrows footpath - property	-33.902225	151.139872	1	-	notify business/property owner	DH23	Primary	LOW	\$ -

P4909 Inner West PAMP  
Detailed Works Program  
Obstructions  
6 August 2021

Issue ID	Street	Suburb	Classification	Category	Issue	Latitude	Longitude	Quantity	Length	Recommendation	Segment ID	Segment Hierarchy	Treatment Priority	Cost
OB366	Denison Road	Dulwich Hill	Local Road	obstruction	overhanging vegetation narrows footpath	-33.902006	151.140056	1	-	refer to maintenance	DH22	Primary	LOW	\$ -
OB367	Dulwich Street	Dulwich Hill	Local Road	obstruction	overhanging vegetation narrows footpath - property	-33.902477	151.141028	1	-	notify business/property owner	DH25	Primary	LOW	\$ -
OB368	Dulwich Street	Dulwich Hill	Local Road	obstruction	overhanging vegetation narrows footpath - property	-33.902979	151.142138	1	-	notify business/property owner	DH26	Primary	LOW	\$ -
OB369	Dulwich Street	Dulwich Hill	Local Road	obstruction	overhanging vegetation narrows footpath	-33.902637	151.141481	1	-	refer to maintenance	DH26	Primary	LOW	\$ -
OB37	Trafalgar Street	Annandale	Local Road	obstruction	overhanging vegetation narrows footpath	-33.880181	151.172954	1	-	refer to maintenance	AN106	Secondary	LOW	\$ -
OB370	Dulwich Street	Dulwich Hill	Local Road	obstruction	overhanging vegetation narrows footpath - property	-33.902205	151.14072	1	-	notify business/property owner	DH25	Primary	LOW	\$ -
OB371	Ewart Street	Dulwich Hill	Local Road	obstruction	power pole narrows footpath	-33.909599	151.137106	1	-	no action	DH32	Secondary	LOW	\$ -
OB372	Ewart Street	Dulwich Hill	Local Road	obstruction	overhanging vegetation - property	-33.909751	151.137208	1	-	notify business/property owner	DH32	Secondary	LOW	\$ -
OB373	Frazer Street	Dulwich Hill	Regional Road	obstruction	overhanging vegetation - property	-33.900995	151.147307	1	-	notify business/property owner	DH36	Tertiary	LOW	\$ -
OB374	Frazer Street	Dulwich Hill	Regional Road	obstruction	overhanging vegetation - property	-33.900899	151.146341	1	-	notify business/property owner	DH35	Tertiary	LOW	\$ -
OB375	Frazer Street	Dulwich Hill	Regional Road	obstruction	overhanging vegetation narrows footpath - property	-33.900907	151.146155	1	-	notify business/property owner	DH35	Tertiary	LOW	\$ -
OB376	Frazer Street	Dulwich Hill	Regional Road	obstruction	overhanging vegetation - property	-33.900808	151.146923	1	-	notify business/property owner	DH35	Tertiary	LOW	\$ -
OB377	Frazer Street	Dulwich Hill	Regional Road	obstruction	overhanging vegetation - property	-33.900839	151.147446	1	-	notify business/property owner	DH36	Tertiary	LOW	\$ -
OB378	Grove Street	Dulwich Hill	Local Road	obstruction	overhanging vegetation narrows footpath	-33.901334	151.139437	1	-	refer to maintenance	DH61	Secondary	LOW	\$ -
OB379	Grove Street	Dulwich Hill	Local Road	obstruction	overhanging vegetation narrows footpath	-33.901449	151.139307	1	-	refer to maintenance	DH61	Secondary	LOW	\$ -
OB38	Trafalgar Street	Annandale	Local Road	obstruction	overhanging vegetation narrows footpath - property	-33.879489	151.173154	1	-	notify business/property owner	AN100	Secondary	LOW	\$ -
OB380	Grove Street	Dulwich Hill	Local Road	obstruction	overhanging vegetation narrows footpath	-33.901571	151.139266	1	-	refer to maintenance	DH61	Secondary	LOW	\$ -
OB381	Grove Street	Dulwich Hill	Local Road	obstruction	overhanging vegetation narrows footpath	-33.901665	151.139176	1	-	refer to maintenance	DH61	Secondary	LOW	\$ -
OB382	Grove Street	Dulwich Hill	Local Road	obstruction	overhanging vegetation narrows footpath	-33.901951	151.138904	1	-	refer to maintenance	DH60	Secondary	LOW	\$ -
OB383	Grove Street	Dulwich Hill	Local Road	obstruction	overhanging vegetation narrows footpath	-33.902276	151.138771	1	-	refer to maintenance	DH60	Secondary	LOW	\$ -
OB384	Grove Street	Dulwich Hill	Local Road	obstruction	overhanging vegetation narrows footpath	-33.902066	151.138987	1	-	refer to maintenance	DH60	Secondary	LOW	\$ -
OB385	Grove Street	Dulwich Hill	Local Road	obstruction	overhanging vegetation narrows footpath - property	-33.901751	151.139186	1	-	notify business/property owner	DH60	Secondary	LOW	\$ -
OB386	Grove Street	Dulwich Hill	Local Road	obstruction	overhanging vegetation narrows footpath	-33.901324	151.139548	1	-	refer to maintenance	DH61	Secondary	LOW	\$ -
OB387	Grove Street	Dulwich Hill	Local Road	obstruction	overhanging vegetation narrows footpath	-33.90118	151.139728	1	-	refer to maintenance	DH61	Secondary	LOW	\$ -
OB388	Hampstead Road	Dulwich Hill	Local Road	obstruction	overhanging vegetation narrows footpath - property	-33.898528	151.138012	1	-	notify business/property owner	DH63	Secondary	LOW	\$ -
OB389	Hampstead Road	Dulwich Hill	Local Road	obstruction	overhanging vegetation narrows footpath - property	-33.898665	151.138324	1	-	notify business/property owner	DH63	Secondary	LOW	\$ -
OB39	Trafalgar Street	Annandale	Local Road	obstruction	overhanging vegetation narrows footpath	-33.879351	151.173263	1	-	refer to maintenance	AN100	Secondary	LOW	\$ -
OB390	Hampstead Road	Dulwich Hill	Local Road	obstruction	overhanging vegetation narrows footpath - property	-33.898572	151.138218	1	-	notify business/property owner	DH63	Secondary	LOW	\$ -
OB391	Hampstead Road	Dulwich Hill	Local Road	obstruction	overhanging vegetation narrows footpath - property	-33.897781	151.137206	1	-	notify business/property owner	DH62	Secondary	LOW	\$ -
OB392	Hercules Street	Dulwich Hill	Local Road	obstruction	overhanging vegetation narrows footpath - property	-33.90721	151.138981	1	-	notify business/property owner	DH65	Secondary	LOW	\$ -
OB393	Hercules Street	Dulwich Hill	Local Road	obstruction	overhanging vegetation narrows footpath - property	-33.906285	151.138903	1	-	notify business/property owner	DH65	Secondary	LOW	\$ -
OB394	Hercules Street	Dulwich Hill	Local Road	obstruction	overhanging vegetation narrows footpath - property	-33.906228	151.138956	1	-	notify business/property owner	DH65	Secondary	LOW	\$ -
OB395	Hercules Street	Dulwich Hill	Local Road	obstruction	overhanging vegetation narrows footpath - property	-33.905388	151.139431	1	-	notify business/property owner	DH66	Secondary	LOW	\$ -
OB396	Hercules Street	Dulwich Hill	Local Road	obstruction	overhanging vegetation narrows footpath - property	-33.905188	151.139581	1	-	notify business/property owner	DH64	Secondary	LOW	\$ -
OB397	Hercules Street	Dulwich Hill	Local Road	obstruction	overhanging vegetation - property	-33.905188	151.139581	1	-	notify business/property owner	DH64	Secondary	LOW	\$ -
OB398	Hercules Street	Dulwich Hill	Local Road	obstruction	overhanging vegetation narrows footpath - property	-33.905052	151.140047	1	-	notify business/property owner	DH64	Secondary	LOW	\$ -
OB399	Hercules Street	Dulwich Hill	Local Road	obstruction	overhanging vegetation narrows footpath	-33.906281	151.139071	1	-	refer to maintenance	DH65	Secondary	LOW	\$ -
OB4	Hutchinson Street	Annandale	Local Road	obstruction	overhanging vegetation narrows footpath	-33.875067	151.169835	1	-	refer to maintenance	AN120	Secondary	LOW	\$ -
OB40	Trafalgar Street	Annandale	Local Road	obstruction	overhanging vegetation - property	-33.879926	151.173083	1	-	notify business/property owner	AN100	Secondary	LOW	\$ -
OB400	Hercules Street	Dulwich Hill	Local Road	obstruction	overhanging vegetation - property	-33.906522	151.139035	1	-	notify business/property owner	DH65	Secondary	LOW	\$ -
OB401	Hercules Street	Dulwich Hill	Local Road	obstruction	overhanging vegetation narrows footpath	-33.906882	151.138999	1	-	refer to maintenance	DH65	Secondary	LOW	\$ -
OB402	Hercules Street	Dulwich Hill	Local Road	obstruction	overhanging vegetation narrows footpath - property	-33.908546	151.138696	1	-	notify business/property owner	DH53	Secondary	LOW	\$ -
OB403	Hercules Street	Dulwich Hill	Local Road	obstruction	overhanging vegetation narrows footpath - property	-33.90874	151.138674	1	-	notify business/property owner	DH53	Secondary	LOW	\$ -
OB404	Hercules Street	Dulwich Hill	Local Road	obstruction	overhanging vegetation narrows footpath - property	-33.90738	151.138942	1	-	notify business/property owner	DH65	Secondary	LOW	\$ -
OB405	Hill Street	Dulwich Hill	Local Road	obstruction	overhanging vegetation narrows footpath	-33.900928	151.139362	1	-	refer to maintenance	DH68	Secondary	LOW	\$ -
OB406	Hill Street	Dulwich Hill	Local Road	obstruction	overhanging vegetation narrows footpath - property	-33.900713	151.139082	1	-	notify business/property owner	DH68	Secondary	LOW	\$ -
OB407	Hill Street	Dulwich Hill	Local Road	obstruction	overhanging vegetation narrows footpath - property	-33.900482	151.138935	1	-	notify business/property owner	DH68	Secondary	LOW	\$ -
OB408	Hill Street	Dulwich Hill	Local Road	obstruction	overhanging vegetation narrows footpath - property	-33.900128	151.139169	1	-	notify business/property owner	DH67	Secondary	LOW	\$ -
OB409	Hill Street	Dulwich Hill	Local Road	obstruction	overhanging vegetation narrows footpath	-33.900391	151.139164	1	-	refer to maintenance	DH67	Secondary	LOW	\$ -
OB41	Trafalgar Street	Annandale	Local Road	obstruction	overhanging vegetation - property	-33.879304	151.173255	1	-	notify business/property owner	AN100	Secondary	LOW	\$ -
OB410	Hill Street	Dulwich Hill	Local Road	obstruction	overhanging vegetation narrows footpath	-33.900929	151.139589	1	-	refer to maintenance	DH68	Secondary	LOW	\$ -
OB411	Hill Street	Dulwich Hill	Local Road	obstruction	overhanging vegetation narrows footpath	-33.901237	151.140006	1	-	refer to maintenance	DH69	Secondary	LOW	\$ -
OB412	Kintore Street	Dulwich Hill	Local Road	obstruction	overhanging vegetation - property	-33.905186	151.140322	1	-	notify business/property owner	DH72	Secondary	LOW	\$ -
OB413	Kintore Street	Dulwich Hill	Local Road	obstruction	overhanging vegetation narrows footpath - property	-33.905894	151.140717	1	-	notify business/property owner	DH72	Secondary	LOW	\$ -
OB414	Kintore Street	Dulwich Hill	Local Road	obstruction	overhanging vegetation narrows footpath - property	-33.906029	151.140784	1	-	notify business/property owner	DH74	Secondary	LOW	\$ -
OB415	Kintore Street	Dulwich Hill	Local Road	obstruction	overhanging vegetation narrows footpath - property	-33.906498	151.141069	1	-	notify business/property owner	DH74	Secondary	LOW	\$ -
OB416	Kintore Street	Dulwich Hill	Local Road	obstruction	overhanging vegetation	-33.90684	151.141315	1	-	refer to maintenance	DH73	Secondary	LOW	\$ -
OB417	Kintore Street	Dulwich Hill	Local Road	obstruction	overhanging vegetation narrows footpath - property	-33.90665	151.141331	1	-	notify business/property owner	DH73	Secondary	LOW	\$ -
OB418	Kintore Street	Dulwich Hill	Local Road	obstruction	overhanging vegetation narrows footpath - property	-33.905794	151.140836	1	-	notify business/property owner	DH72	Secondary	LOW	\$ -
OB419	Kintore Street	Dulwich Hill	Local Road	obstruction	overhanging vegetation narrows footpath - property	-33.905509	151.140686	1	-	notify business/property owner	DH72	Secondary	LOW	\$ -
OB42	Trafalgar Street	Annandale	Local Road	obstruction	overhanging vegetation narrows footpath	-33.878588	151.173575	1	-	refer to maintenance	AN104	Secondary	LOW	\$ -
OB420	Kintore Street	Dulwich Hill	Local Road	obstruction	overhanging vegetation - property	-33.905336	151.140594	1	-	notify business/property owner	DH72	Secondary	LOW	\$ -
OB421	Marrickville Road	Dulwich Hill	Regional Road	obstruction	overhanging vegetation - property	-33.906119	151.145234	1	-	notify business/property owner	DH77	Secondary	LOW	\$ -
OB422	Marrickville Road	Dulwich Hill	Regional Road	obstruction	overhanging vegetation - property	-33.90558	151.144933	1	-	notify business/property owner	DH79	Primary	LOW	\$ -
OB423	Ness Avenue	Dulwich Hill	Local Road	obstruction	overhanging vegetation narrows footpath	-33.910741	151.136836	1	-	refer to maintenance	DH80	Tertiary	LOW	\$ -
OB424	Ness Avenue	Dulwich Hill	Local Road	obstruction	overhanging vegetation narrows footpath - property	-33.910281	151.137432	1	-	notify business/property owner	DH110	Tertiary	LOW	\$ -
OB425	New Canterbury Road	Dulwich Hill	State Road	obstruction	overhanging vegetation - property	-33.901522	151.144786	1	-	notify business/property owner	DH93	Primary	LOW	\$ -
OB426	New Canterbury Road	Dulwich Hill	State Road	obstruction	overhanging vegetation narrows footpath - property	-33.905127	151.137975	1	-	notify business/property owner	DH112	Secondary	LOW	\$ -
OB427	New Canterbury Road	Dulwich Hill	State Road	obstruction	overhanging vegetation - property	-33.905789	151.136194	1	-	notify business/property owner	DH86	Primary	LOW	\$ -
OB428	New Canterbury Road	Dulwich Hill	State Road	obstruction	overhanging vegetation - property	-33.905644	151.134237	1	-	notify business/property owner	DH88	Secondary	LOW	\$ -
OB429	New Canterbury Road	Dulwich Hill	State Road	obstruction	overhanging vegetation narrows footpath	-33.905742	151.134575	1	-	refer to maintenance	DH87	Primary	LOW	\$ -
OB43	Trafalgar Street	Annandale	Local Road	obstruction	overhanging vegetation narrows footpath - property	-33.878323	151.173682	1	-	notify business/property owner	AN104	Secondary	LOW	\$ -
OB430	New Canterbury Road	Dulwich Hill	State Road	obstruction	overhanging vegetation narrows footpath	-33.905592	151.136317	1	-	refer to maintenance	DH86	Primary	LOW	\$ -
OB431	New Canterbury Road	Dulwich Hill	State Road	obstruction	overhanging vegetation narrows footpath	-33.905389	151.136789	1	-	refer to maintenance	DH85	Primary	LOW	\$ -
OB432	New Canterbury Road	Dulwich Hill	State Road	obstruction	overhanging vegetation - property	-33.902536	151.144056	1	-	notify business/property owner	DH95	Primary	LOW	\$ -
OB433	New Canterbury Road	Dulwich Hill	State Road	obstruction	overhanging vegetation - property	-33.901232	151.14466	1	-	notify business/property owner	DH93	Primary	LOW	\$ -
OB434	Old Canterbury Road	Dulwich Hill	State Road	obstruction	overhanging vegetation narrows footpath - property	-33.895985	151.138104	1	-	notify business/property owner	SH56	Primary	LOW	\$ -
OB435	Old Canterbury Road	Dulwich Hill	State Road	obstruction	overhanging vegetation narrows footpath - property	-33.896812	151.136965	1	-	notify business/property owner	SH57	Secondary	LOW	\$ -
OB436	Old Canterbury Road	Dulwich Hill	State Road	obstruction	overhanging vegetation narrows footpath - property	-33.897482	151.135994	1	-	notify business/property owner	SH58	Secondary	LOW	\$ -
OB437	Old Canterbury Road	Dulwich Hill	State Road	obstruction	overhanging vegetation narrows footpath - property	-33.898264	151.134852	1	-	notify business/property owner	SH59	Tertiary	LOW	\$ -
OB438	Old Canterbury Road	Dulwich Hill	State Road	obstruction	overhanging vegetation narrows footpath - property	-33.898651	151.134269	1	-	notify business/property owner	SH60	Tertiary	LOW	\$ -
OB439	Old Canterbury Road	Dulwich Hill	State Road	obstruction	overhanging vegetation narrows footpath - property	-33.902021	151.131036	1	-	notify business/property owner	AF127	Secondary	LOW	\$ -
OB44	Trafalgar Street	Annandale	Local Road	obstruction	overhanging vegetation narrows footpath	-33.878559	151.173708	1	-	refer to maintenance	AN104	Secondary	LOW	\$ -
OB440	Old Canterbury Road	Dulwich Hill	State Road	obstruction	overhanging vegetation narrows footpath - property	-33.902136	151.130946	1	-	notify business/property owner	AF127	Secondary	LOW	\$ -
OB441	Piggott Street	Dulwich Hill	Local Road	obstruction	overhanging vegetation narrows footpath - property	-33.900936	151.141305	1	-	notify business/property owner	DH104	Secondary	LOW	\$ -
OB442	Piggott Street	Dulwich Hill	Local Road	obstruction	overhanging vegetation narrows footpath - property	-33.901601	151.142517	1	-	notify business/property owner	DH101	Secondary	LOW	\$ -
OB443	Piggott Street	Dulwich Hill	Local Road	obstruction	overhanging vegetation narrows footpath - property	-33.902059	151.14321	1	-	notify business/property owner	DH105	Secondary	LOW	\$ -
OB444	Piggott Street	Dulwich Hill	Local Road	obstruction	overhanging vegetation narrows footpath - property	-33.902218	151.14363	1	-	notify business/property owner	DH105	Secondary	LOW	\$ -
OB445	Piggott Street	Dulwich Hill	Local Road	obstruction	overhanging vegetation narrows footpath	-33.900345	151.140276	1	-	refer to maintenance	DH103	Secondary	LOW	\$ -
OB446	Piggott Street	Dulwich Hill	Local Road	obstruction	overhanging vegetation narrows footpath - property	-33.900735	151.140959	1	-	notify business/property owner	DH103	Secondary	LOW	\$ -
OB447	Riverside Crescent	Dulwich Hill	Local Road	obstruction	bollards narrows footpath	-33.912687	151.138235	1	-	relocate or remove bollard	MV236	Secondary	LOW	\$ 2,500
OB448	Tennyson Street	Dulwich Hill	Local Road	obstruction	overhanging vegetation narrows footpath - property	-33.910959	151.136849	1	-	notify business/property owner	DH38	Secondary	LOW	\$ -
OB449	Tennyson Street	Dulwich Hill	Local Road	obstruction	overhanging vegetation narrows footpath - property	-33.911197	151.136782</							



**P4909 Inner West PAMP  
Detailed Works Program  
Obstructions  
6 August 2021**

Issue ID	Street	Suburb	Classification	Category	Issue	Latitude	Longitude	Quantity	Length	Recommendation	Segment ID	Segment Hierarchy	Treatment Priority	Cost
OB45	Booth Street	Annandale	Regional Road	obstruction	power pole narrows footpath	-33.885038	151.175966	1	-	further investigation required - footpath	AN28	Secondary	LOW	\$ 5,000
OB450	Terrace Road	Dulwich Hill	Local Road	obstruction	overhanging vegetation narrows footpath - property	-33.909036	151.137904	1	-	notify business/property owner	DH111	Tertiary	LOW	\$ -
OB451	Terrace Road	Dulwich Hill	Local Road	obstruction	overhanging vegetation narrows footpath - property	-33.908677	151.137694	1	-	notify business/property owner	DH111	Tertiary	LOW	\$ -
OB452	Terrace Road	Dulwich Hill	Local Road	obstruction	overhanging vegetation narrows footpath - property	-33.908602	151.137586	1	-	notify business/property owner	DH111	Tertiary	LOW	\$ -
OB453	Terrace Road	Dulwich Hill	Local Road	obstruction	overhanging vegetation narrows footpath	-33.909026	151.137723	1	-	refer to maintenance	DH111	Tertiary	LOW	\$ -
OB454	Terrace Road	Dulwich Hill	Local Road	obstruction	overhanging vegetation narrows footpath	-33.909265	151.13806	1	-	refer to maintenance	DH52	Secondary	LOW	\$ -
OB455	Terrace Road	Dulwich Hill	Local Road	obstruction	overhanging vegetation narrows footpath - property	-33.907446	151.137694	1	-	notify business/property owner	DH113	Tertiary	LOW	\$ -
OB456	Terrace Road	Dulwich Hill	Local Road	obstruction	overhanging vegetation	-33.90749	151.137818	1	-	refer to maintenance	DH113	Tertiary	LOW	\$ -
OB457	Terrace Road	Dulwich Hill	Local Road	obstruction	overhanging vegetation	-33.907822	151.137787	1	-	refer to maintenance	DH113	Tertiary	LOW	\$ -
OB458	Terrace Road	Dulwich Hill	Local Road	obstruction	overhanging vegetation	-33.908346	151.137552	1	-	refer to maintenance	DH111	Tertiary	LOW	\$ -
OB459	Terrace Road	Dulwich Hill	Local Road	obstruction	overhanging vegetation narrows footpath - property	-33.908228	151.137741	1	-	notify business/property owner	DH113	Tertiary	LOW	\$ -
OB46	Trafalgar Street	Annandale	Local Road	obstruction	signpost narrows footpath	-33.876815	151.174432	1	-	relocate signpost	AN102	Tertiary	LOW	\$ 300
OB460	Terrace Road	Dulwich Hill	Local Road	obstruction	overhanging vegetation narrows footpath	-33.908321	151.137741	1	-	refer to maintenance	DH113	Tertiary	LOW	\$ -
OB461	Terrace Road	Dulwich Hill	Local Road	obstruction	overhanging vegetation narrows footpath - property	-33.906224	151.138	1	-	notify business/property owner	DH114	Secondary	LOW	\$ -
OB462	Terrace Road	Dulwich Hill	Local Road	obstruction	overhanging vegetation narrows footpath	-33.906059	151.137999	1	-	refer to maintenance	DH112	Secondary	LOW	\$ -
OB463	Terry Road	Dulwich Hill	Local Road	obstruction	overhanging vegetation narrows footpath - property	-33.899519	151.138021	1	-	notify business/property owner	DH115	Secondary	LOW	\$ -
OB464	Terry Road	Dulwich Hill	Local Road	obstruction	overhanging vegetation narrows footpath	-33.899766	151.138498	1	-	refer to maintenance	DH115	Secondary	LOW	\$ -
OB465	Terry Road	Dulwich Hill	Local Road	obstruction	overhanging vegetation narrows footpath - property	-33.899542	151.137924	1	-	notify business/property owner	DH115	Secondary	LOW	\$ -
OB466	Terry Road	Dulwich Hill	Local Road	obstruction	overhanging vegetation narrows footpath	-33.899492	151.137812	1	-	refer to maintenance	DH115	Secondary	LOW	\$ -
OB467	Wardell Road	Dulwich Hill	Regional Road	obstruction	overhanging vegetation narrows footpath - property	-33.909172	151.143132	1	-	notify business/property owner	DH126	Primary	LOW	\$ -
OB468	Wardell Road	Dulwich Hill	Regional Road	obstruction	overhanging vegetation narrows footpath - property	-33.909972	151.142309	1	-	notify business/property owner	DH125	Primary	LOW	\$ -
OB469	Wardell Road	Dulwich Hill	Regional Road	obstruction	overhanging vegetation narrows footpath - property	-33.910379	151.141969	1	-	notify business/property owner	DH125	Primary	LOW	\$ -
OB47	Trafalgar Street	Annandale	Local Road	obstruction	overhanging vegetation - property	-33.876428	151.174609	1	-	notify business/property owner	AN102	Tertiary	LOW	\$ -
OB470	Wardell Road	Dulwich Hill	Regional Road	obstruction	overhanging vegetation - property	-33.910827	151.141459	1	-	notify business/property owner	DH124	Primary	LOW	\$ -
OB471	Weston Street	Dulwich Hill	Local Road	obstruction	overhanging vegetation narrows footpath	-33.898605	151.13975	1	-	refer to maintenance	DH117	Secondary	LOW	\$ -
OB472	Weston Street	Dulwich Hill	Local Road	obstruction	overhanging vegetation narrows footpath	-33.898161	151.140256	1	-	refer to maintenance	DH44	Secondary	LOW	\$ -
OB473	Weston Street	Dulwich Hill	Local Road	obstruction	overhanging vegetation narrows footpath - property	-33.898051	151.140418	1	-	notify business/property owner	DH44	Secondary	LOW	\$ -
OB474	Weston Street	Dulwich Hill	Local Road	obstruction	overhanging vegetation narrows footpath - property	-33.897246	151.14145	1	-	notify business/property owner	DH47	Secondary	LOW	\$ -
OB475	Weston Street	Dulwich Hill	Local Road	obstruction	overhanging vegetation narrows footpath	-33.897024	151.141727	1	-	refer to maintenance	DH46	Tertiary	LOW	\$ -
OB476	Weston Street	Dulwich Hill	Local Road	obstruction	overhanging vegetation narrows footpath - property	-33.896284	151.141677	1	-	notify business/property owner	DH45	Secondary	LOW	\$ -
OB477	Weston Street	Dulwich Hill	Local Road	obstruction	overhanging vegetation narrows footpath	-33.896813	151.141666	1	-	refer to maintenance	DH46	Tertiary	LOW	\$ -
OB478	Williams Parade	Dulwich Hill	Local Road	obstruction	overhanging vegetation narrows footpath	-33.902655	151.137307	1	-	refer to maintenance	DH127	Secondary	LOW	\$ -
OB479	Edgeware Road	Enmore	Regional Road	obstruction	overhanging vegetation - property	-33.900097	151.171436	1	-	notify business/property owner	EN1	Primary	LOW	\$ -
OB48	Trafalgar Street	Annandale	Local Road	obstruction	overhanging vegetation narrows footpath - property	-33.876376	151.174608	1	-	notify business/property owner	AN102	Tertiary	LOW	\$ -
OB480	Edgeware Road	Enmore	Regional Road	obstruction	overhanging vegetation narrows footpath - property	-33.901264	151.171598	1	-	notify business/property owner	EN2	Primary	LOW	\$ -
OB481	Edgeware Road	Enmore	Regional Road	obstruction	overhanging vegetation - property	-33.90189	151.171733	1	-	notify business/property owner	EN3	Primary	LOW	\$ -
OB482	Edgeware Road	Enmore	Regional Road	obstruction	overhanging vegetation narrows footpath - property	-33.902492	151.171977	1	-	notify business/property owner	EN4	Secondary	LOW	\$ -
OB483	Edgeware Road	Enmore	Regional Road	obstruction	overhanging vegetation - property	-33.903325	151.172332	1	-	notify business/property owner	EN5	Secondary	LOW	\$ -
OB484	Edgeware Road	Enmore	Regional Road	obstruction	overhanging vegetation narrows footpath - property	-33.903631	151.172517	1	-	notify business/property owner	EN5	Secondary	LOW	\$ -
OB485	Edgeware Road	Enmore	Regional Road	obstruction	overhanging vegetation - property	-33.90368	151.172572	1	-	notify business/property owner	EN5	Secondary	LOW	\$ -
OB486	Liberty Street	Enmore	Regional Road	obstruction	empty tree pit narrows footpath	-33.896103	151.171028	1	-	widen footpath	EN11	Secondary	LOW	\$ 200
OB487	Alt Street	Haberfield	Local Road	obstruction	overhanging vegetation narrows footpath	-33.878319	151.132924	1	-	refer to maintenance	HA3	Tertiary	LOW	\$ -
OB488	Bland Street	Haberfield	Local Road	obstruction	overhanging vegetation narrows footpath	-33.87923	151.134032	1	-	refer to maintenance	HA20	Secondary	LOW	\$ -
OB489	Bland Street	Haberfield	Local Road	obstruction	overhanging vegetation narrows footpath - property	-33.879566	151.133516	1	-	notify business/property owner	HA19	Secondary	LOW	\$ -
OB49	Trafalgar Street	Annandale	Local Road	obstruction	overhanging vegetation narrows footpath	-33.87619	151.174685	1	-	refer to maintenance	AN102	Tertiary	LOW	\$ -
OB490	Bland Street	Haberfield	Local Road	obstruction	overhanging vegetation narrows footpath	-33.880243	151.13251	1	-	refer to maintenance	HA18	Secondary	LOW	\$ -
OB491	Bland Street	Haberfield	Local Road	obstruction	overhanging vegetation narrows footpath	-33.880178	151.132265	1	-	refer to maintenance	AF29	Secondary	LOW	\$ -
OB492	Bland Street	Haberfield	Local Road	obstruction	overhanging vegetation narrows footpath - property	-33.879669	151.133041	1	-	notify business/property owner	HA18	Secondary	LOW	\$ -
OB493	Boomerang Street	Haberfield	Local Road	obstruction	overhanging vegetation narrows footpath - property	-33.870749	151.145221	1	-	notify business/property owner	HA22	Secondary	LOW	\$ -
OB494	Boomerang Street	Haberfield	Local Road	obstruction	overhanging vegetation narrows footpath - property	-33.870955	151.144983	1	-	notify business/property owner	HA22	Secondary	LOW	\$ -
OB495	Boomerang Street	Haberfield	Local Road	obstruction	overhanging vegetation narrows footpath - property	-33.871173	151.144848	1	-	notify business/property owner	HA22	Secondary	LOW	\$ -
OB496	Boomerang Street	Haberfield	Local Road	obstruction	comms pillar narrows footpath	-33.873621	151.143176	1	-	no action	HA26	Secondary	LOW	\$ -
OB497	Boomerang Street	Haberfield	Local Road	obstruction	overhanging vegetation	-33.87378	151.143145	1	-	refer to maintenance	HA27	Secondary	LOW	\$ -
OB498	Boomerang Street	Haberfield	Local Road	obstruction	overhanging vegetation - property	-33.873916	151.143097	1	-	notify business/property owner	HA27	Secondary	LOW	\$ -
OB499	Boomerang Street	Haberfield	Local Road	obstruction	overhanging vegetation narrows footpath - property	-33.874187	151.14301	1	-	notify business/property owner	HA27	Secondary	LOW	\$ -
OB5	Nelson Street	Annandale	Local Road	obstruction	overhanging vegetation narrows footpath	-33.879987	151.174527	1	-	refer to maintenance	AN69	Secondary	LOW	\$ -
OB50	Trafalgar Street	Annandale	Local Road	obstruction	overhanging vegetation narrows footpath - property	-33.876066	151.17473	1	-	notify business/property owner	AN102	Tertiary	LOW	\$ -
OB500	Boomerang Street	Haberfield	Local Road	obstruction	overhanging vegetation - property	-33.874657	151.14276	1	-	notify business/property owner	HA27	Secondary	LOW	\$ -
OB501	Boomerang Street	Haberfield	Local Road	obstruction	overhanging vegetation - property	-33.874813	151.142663	1	-	notify business/property owner	HA25	Secondary	LOW	\$ -
OB502	Boomerang Street	Haberfield	Local Road	obstruction	overhanging vegetation - property	-33.875434	151.142108	1	-	notify business/property owner	HA106	Secondary	LOW	\$ -
OB503	Boomerang Street	Haberfield	Local Road	obstruction	overhanging vegetation	-33.875168	151.142223	1	-	refer to maintenance	HA25	Secondary	LOW	\$ -
OB504	Boomerang Street	Haberfield	Local Road	obstruction	overhanging vegetation	-33.874997	151.142302	1	-	refer to maintenance	HA25	Secondary	LOW	\$ -
OB505	Boomerang Street	Haberfield	Local Road	obstruction	overhanging vegetation	-33.874844	151.142391	1	-	refer to maintenance	HA25	Secondary	LOW	\$ -
OB506	Boomerang Street	Haberfield	Local Road	obstruction	overhanging vegetation - property	-33.874473	151.142667	1	-	notify business/property owner	HA27	Secondary	LOW	\$ -
OB507	Boomerang Street	Haberfield	Local Road	obstruction	overhanging vegetation	-33.874219	151.142795	1	-	refer to maintenance	HA27	Secondary	LOW	\$ -
OB508	Boomerang Street	Haberfield	Local Road	obstruction	overhanging vegetation - property	-33.874033	151.142856	1	-	notify business/property owner	HA27	Secondary	LOW	\$ -
OB509	Boomerang Street	Haberfield	Local Road	obstruction	overhanging vegetation	-33.87388	151.142899	1	-	refer to maintenance	HA27	Secondary	LOW	\$ -
OB51	Trafalgar Street	Annandale	Local Road	obstruction	overhanging vegetation	-33.876148	151.17484	1	-	refer to maintenance	AN102	Tertiary	LOW	\$ -
OB510	Boomerang Street	Haberfield	Local Road	obstruction	overhanging vegetation - property	-33.873733	151.142937	1	-	notify business/property owner	HA27	Secondary	LOW	\$ -
OB511	Boomerang Street	Haberfield	Local Road	obstruction	overhanging vegetation	-33.872979	151.143343	1	-	refer to maintenance	HA26	Secondary	LOW	\$ -
OB512	Dalhousie Street	Haberfield	Local Road	obstruction	overhanging vegetation narrows footpath - property	-33.877879	151.140612	1	-	notify business/property owner	HA32	Primary	LOW	\$ -
OB513	Dalhousie Street	Haberfield	Local Road	obstruction	overhanging vegetation narrows footpath - property	-33.88178	151.137997	1	-	notify business/property owner	HA36	Primary	LOW	\$ -
OB514	Denman Avenue	Haberfield	Local Road	obstruction	overhanging vegetation	-33.880526	151.135637	1	-	refer to maintenance	HA43	Secondary	LOW	\$ -
OB515	Denman Avenue	Haberfield	Local Road	obstruction	overhanging vegetation	-33.880445	151.135581	1	-	refer to maintenance	HA43	Secondary	LOW	\$ -
OB516	Denman Avenue	Haberfield	Local Road	obstruction	overhanging vegetation	-33.880711	151.135833	1	-	refer to maintenance	HA42	Secondary	LOW	\$ -
OB517	Denman Avenue	Haberfield	Local Road	obstruction	overhanging vegetation - property	-33.881297	151.136463	1	-	notify business/property owner	HA42	Secondary	LOW	\$ -
OB518	Denman Avenue	Haberfield	Local Road	obstruction	overhanging vegetation narrows footpath - property	-33.881442	151.136613	1	-	notify business/property owner	HA41	Secondary	LOW	\$ -
OB519	Denman Avenue	Haberfield	Local Road	obstruction	overhanging vegetation - property	-33.881574	151.136759	1	-	notify business/property owner	HA41	Secondary	LOW	\$ -
OB52	Trafalgar Street	Annandale	Local Road	obstruction	overhanging vegetation - property	-33.87627	151.174812	1	-	notify business/property owner	AN102	Tertiary	LOW	\$ -
OB520	Denman Avenue	Haberfield	Local Road	obstruction	overhanging vegetation	-33.881582	151.136779	1	-	refer to maintenance	HA41	Secondary	LOW	\$ -
OB521	Denman Avenue	Haberfield	Local Road	obstruction	overhanging vegetation narrows footpath	-33.881732	151.136933	1	-	refer to maintenance	HA41	Secondary	LOW	\$ -
OB522	Denman Avenue	Haberfield	Local Road	obstruction	overhanging vegetation - property	-33.881802	151.136983	1	-	notify business/property owner	HA41	Secondary	LOW	\$ -
OB523	Denman Avenue	Haberfield	Local Road	obstruction	overhanging vegetation	-33.881801	151.137028	1	-	refer to maintenance	HA41	Secondary	LOW	\$ -
OB524	Denman Avenue	Haberfield	Local Road	obstruction	overhanging vegetation - property	-33.881864	151.137059	1	-	notify business/property owner	HA41	Secondary	LOW	\$ -
OB525	Denman Avenue	Haberfield	Local Road	obstruction	overhanging vegetation - property	-33.882001	151.137228	1	-	notify business/property owner	HA41	Secondary	LOW	\$ -
OB526	Denman Avenue	Haberfield	Local Road	obstruction	overhanging vegetation - property	-33.881947	151.137393	1	-	notify business/property owner	HA41	Secondary	LOW	\$ -
OB527	Denman Avenue	Haberfield	Local Road	obstruction	overhanging vegetation - property	-33.881965	151.137398	1	-	notify business/property owner	HA41	Secondary	LOW	\$ -
OB528	Denman Avenue	Haberfield	Local Road	obstruction	overhanging vegetation narrows footpath	-33.881906	151.13732	1	-	refer to maintenance	HA41	Secondary	LOW	\$ -
OB529	Denman Avenue	Haberfield	Local Road	obstruction	signpost narrows footpath	-33.881511	151.136915	1	-	relocate signpost	HA41	Secondary	LOW	\$ 300
OB53	White Creek	Annandale	Local Road	obstruction	overhanging vegetation narrows footpath - property	-33.879823	151.167572	1	-	notify business/property owner	AN113	Secondary	LOW	\$ -
OB530	Denman Avenue	Haberfield	Local Road	obstruction	overhanging vegetation	-33.881467	151.136889	1	-	refer to maintenance	HA41	Secondary	LOW	\$ -
OB531	Denman Avenue	Haberfield	Local Road	obstruction	overhanging vegetation	-33.881366	151.136764	1	-	refer to maintenance	HA41	Secondary	LOW	\$ -
OB532	Hawthorn Parade	Haberfield	Local Road	obstruction	overhanging vegetation narrows footpath - property	-33.885754	151.144225	1	-	notify business/property owner	HA56	Secondary	LOW	\$ -

P4909 Inner West PAMP  
Detailed Works Program  
Obstructions  
6 August 2021

Issue ID	Street	Suburb	Classification	Category	Issue	Latitude	Longitude	Quantity	Length	Recommendation	Segment ID	Segment Hierarchy	Treatment Priority	Cost
OB533	Hawthorn Parade	Haberfield	Local Road	obstruction	overhanging vegetation narrows footpath - property	-33.884933	151.144124	1	-	notify business/property owner	HA56	Secondary	LOW	\$ -
OB534	Hawthorn Parade	Haberfield	Local Road	obstruction	overhanging vegetation - property	-33.885125	151.143966	1	-	notify business/property owner	HA56	Secondary	LOW	\$ -
OB535	Hawthorn Parade	Haberfield	Local Road	obstruction	overhanging vegetation narrows footpath	-33.88696	151.144136	1	-	refer to maintenance	HA55	Secondary	LOW	\$ -
OB536	Hawthorn Parade	Haberfield	Local Road	obstruction	overhanging vegetation narrows footpath	-33.885667	151.144075	1	-	refer to maintenance	HA56	Secondary	LOW	\$ -
OB537	Hawthorn Parade	Haberfield	Local Road	obstruction	overhanging vegetation narrows footpath	-33.886643	151.143987	1	-	refer to maintenance	HA55	Secondary	LOW	\$ -
OB538	Hawthorn Parade	Haberfield	Local Road	obstruction	overhanging vegetation narrows footpath	-33.879915	151.145965	1	-	refer to maintenance	HA50	Secondary	LOW	\$ -
OB539	Marion Street	Haberfield	Regional Road	obstruction	overhanging vegetation	-33.884069	151.144637	1	-	refer to maintenance	HA54	Primary	LOW	\$ -
OB54	Booth Street	Annandale	Regional Road	obstruction	power pole narrows footpath	-33.884548	151.175797	1	-	no action	AN28	Secondary	LOW	\$ -
OB540	Mortley Avenue	Haberfield	Local Road	obstruction	overhanging vegetation - property	-33.872074	151.143117	1	-	notify business/property owner	HA63	Secondary	LOW	\$ -
OB541	Mortley Avenue	Haberfield	Local Road	obstruction	overhanging vegetation narrows footpath	-33.870926	151.141981	1	-	refer to maintenance	HA62	Secondary	LOW	\$ -
OB542	Parramatta Road	Haberfield	State Road	obstruction	signposts narrows footpath	-33.874686	151.128185	1	-	relocate signpost	HA80	Secondary	LOW	\$ 300
OB543	Parramatta Road	Haberfield	State Road	obstruction	light post narrows footpath	-33.876595	151.129648	1	-	relocate light post	HA82	Secondary	LOW	\$ 10,000
OB544	Parramatta Road	Haberfield	State Road	obstruction	overhanging vegetation narrows footpath - property	-33.883203	151.134174	1	-	notify business/property owner	HA71	Secondary	LOW	\$ -
OB545	Ramsay Street	Haberfield	Regional Road	obstruction	overhanging vegetation narrows footpath - property	-33.882598	151.140458	1	-	notify business/property owner	HA95	Secondary	LOW	\$ -
OB546	Ramsay Street	Haberfield	Local Road	obstruction	overhanging vegetation narrows footpath - property	-33.885171	151.142567	1	-	notify business/property owner	HA91	Secondary	LOW	\$ -
OB547	Ramsay Street	Haberfield	Local Road	obstruction	overhanging vegetation narrows footpath	-33.884955	151.142402	1	-	refer to maintenance	HA91	Secondary	LOW	\$ -
OB548	Ramsay Street	Haberfield	Local Road	obstruction	overhanging vegetation narrows footpath - property	-33.885064	151.142673	1	-	notify business/property owner	HA91	Secondary	LOW	\$ -
OB549	Ramsay Street	Haberfield	Local Road	obstruction	overhanging vegetation narrows footpath - property	-33.885064	151.142673	1	-	notify business/property owner	HA91	Secondary	LOW	\$ -
OB55	Booth Street	Annandale	Regional Road	obstruction	power pole narrows footpath	-33.883991	151.175627	1	-	no action	AN27	Primary	LOW	\$ -
OB550	Sloane Street	Haberfield	Local Road	obstruction	overhanging vegetation narrows footpath - property	-33.886764	151.14285	1	-	notify business/property owner	HA99	Tertiary	LOW	\$ -
OB551	Sloane Street	Haberfield	Local Road	obstruction	overhanging vegetation narrows footpath - property	-33.887105	151.142444	1	-	notify business/property owner	HA100	Secondary	LOW	\$ -
OB552	Ramsay Street	Haberfield	State Road	obstruction	overhanging vegetation narrows footpath - property	-33.874052	151.133594	1	-	notify business/property owner	HA98	Secondary	LOW	\$ -
OB553	Ramsay Street	Haberfield	State Road	obstruction	overhanging vegetation - property	-33.873768	151.133432	1	-	notify business/property owner	HA96	Secondary	LOW	\$ -
OB554	Ramsay Street	Haberfield	State Road	obstruction	overhanging vegetation - property	-33.873593	151.133433	1	-	notify business/property owner	HA96	Secondary	LOW	\$ -
OB555	Ramsay Street	Haberfield	State Road	obstruction	overhanging vegetation - property	-33.87391	151.133711	1	-	notify business/property owner	HA98	Secondary	LOW	\$ -
OB556	Ramsay Street	Haberfield	State Road	obstruction	overhanging vegetation - property	-33.874891	151.134403	1	-	notify business/property owner	HA97	Secondary	LOW	\$ -
OB557	Ramsay Street	Haberfield	State Road	obstruction	overhanging vegetation - property	-33.874763	151.134167	1	-	notify business/property owner	HA97	Secondary	LOW	\$ -
OB558	Ramsay Street	Haberfield	State Road	obstruction	overhanging vegetation narrows footpath - property	-33.87461	151.134051	1	-	notify business/property owner	HA97	Secondary	LOW	\$ -
OB559	Sloane Street	Haberfield	Local Road	obstruction	overhanging vegetation narrows footpath - property	-33.886428	151.142978	1	-	notify business/property owner	HA99	Tertiary	LOW	\$ -
OB56	Booth Street	Annandale	Regional Road	obstruction	power pole narrows footpath	-33.883609	151.175488	1	-	no action	AN27	Primary	LOW	\$ -
OB560	Waratah Street	Haberfield	Local Road	obstruction	overhanging vegetation narrows footpath	-33.874407	151.139529	1	-	refer to maintenance	HA108	Secondary	LOW	\$ -
OB561	Waratah Street	Haberfield	Local Road	obstruction	overhanging vegetation - property	-33.873891	151.13827	1	-	notify business/property owner	HA101	Secondary	LOW	\$ -
OB562	Waratah Street	Haberfield	Local Road	obstruction	overhanging vegetation narrows footpath - property	-33.873639	151.137769	1	-	notify business/property owner	HA109	Tertiary	LOW	\$ -
OB563	Waratah Street	Haberfield	Local Road	obstruction	overhanging vegetation narrows footpath	-33.873631	151.137702	1	-	refer to maintenance	HA109	Tertiary	LOW	\$ -
OB564	Waratah Street	Haberfield	Local Road	obstruction	overhanging vegetation narrows footpath - property	-33.873708	151.137496	1	-	notify business/property owner	HA109	Tertiary	LOW	\$ -
OB565	Waratah Street	Haberfield	Local Road	obstruction	overhanging vegetation - property	-33.873942	151.137881	1	-	notify business/property owner	HA109	Tertiary	LOW	\$ -
OB566	Waratah Street	Haberfield	Local Road	obstruction	overhanging vegetation narrows footpath	-33.87436	151.139004	1	-	refer to maintenance	HA101	Secondary	LOW	\$ -
OB567	Waratah Street	Haberfield	Local Road	obstruction	overhanging vegetation narrows footpath - property	-33.875885	151.142658	1	-	notify business/property owner	HA105	Secondary	LOW	\$ -
OB568	Waratah Street	Haberfield	Local Road	obstruction	overhanging vegetation narrows footpath	-33.875827	151.142729	1	-	refer to maintenance	HA105	Secondary	LOW	\$ -
OB569	Waratah Street	Haberfield	Local Road	obstruction	overhanging vegetation narrows footpath - property	-33.876677	151.144619	1	-	notify business/property owner	HA103	Tertiary	LOW	\$ -
OB57	Chester Street	Annandale	Local Road	obstruction	vehicles narrows footpath	-33.884732	151.174107	1	-	no action	AN30	Secondary	LOW	\$ -
OB570	Waratah Street	Haberfield	Local Road	obstruction	overhanging vegetation narrows footpath	-33.876621	151.144972	1	-	refer to maintenance	HA103	Tertiary	LOW	\$ -
OB571	Waratah Street	Haberfield	Local Road	obstruction	overhanging vegetation narrows footpath - property	-33.874974	151.140947	1	-	notify business/property owner	HA107	Secondary	LOW	\$ -
OB572	Waratah Street	Haberfield	Local Road	obstruction	overhanging vegetation narrows footpath - property	-33.874966	151.140772	1	-	notify business/property owner	HA107	Secondary	LOW	\$ -
OB573	Hardy Street	Hurlstone Park	Local Road	obstruction	overhanging vegetation narrows footpath	-33.90623	151.123674	1	-	refer to maintenance	HP2	Secondary	LOW	\$ -
OB574	Hardy Street	Hurlstone Park	Local Road	obstruction	overhanging vegetation narrows footpath - property	-33.906074	151.123796	1	-	notify business/property owner	HP2	Secondary	LOW	\$ -
OB575	Hardy Street	Hurlstone Park	Local Road	obstruction	overhanging vegetation narrows footpath	-33.905756	151.123964	1	-	refer to maintenance	HP2	Secondary	LOW	\$ -
OB576	Hardy Street	Hurlstone Park	Local Road	obstruction	overhanging vegetation narrows footpath	-33.905457	151.124148	1	-	refer to maintenance	HP1	Secondary	LOW	\$ -
OB577	Allen Street	Leichhardt	Local Road	obstruction	overhanging vegetation narrows footpath - property	-33.880299	151.148363	1	-	notify business/property owner	LH2	Secondary	LOW	\$ -
OB578	Allen Street	Leichhardt	Local Road	obstruction	overhanging vegetation narrows footpath	-33.880389	151.148657	1	-	refer to maintenance	LH2	Secondary	LOW	\$ -
OB579	Allen Street	Leichhardt	Local Road	obstruction	overhanging vegetation narrows footpath - property	-33.880401	151.152791	1	-	notify business/property owner	LH6	Tertiary	LOW	\$ -
OB58	Hardy Street	Ashbury	Local Road	obstruction	overhanging vegetation narrows footpath - property	-33.903204	151.125302	1	-	notify business/property owner	AF82	Secondary	LOW	\$ -
OB580	Allen Street	Leichhardt	Local Road	obstruction	overhanging vegetation narrows footpath - property	-33.88034	151.153228	1	-	notify business/property owner	LH6	Tertiary	LOW	\$ -
OB581	Allen Street	Leichhardt	Local Road	obstruction	overhanging vegetation narrows footpath	-33.880319	151.153504	1	-	refer to maintenance	LH7	Secondary	LOW	\$ -
OB582	Allen Street	Leichhardt	Local Road	obstruction	overhanging vegetation narrows footpath	-33.879989	151.15534	1	-	refer to maintenance	LH1	Secondary	LOW	\$ -
OB583	Allen Street	Leichhardt	Local Road	obstruction	overhanging vegetation narrows footpath	-33.879989	151.15534	1	-	refer to maintenance	LH1	Secondary	LOW	\$ -
OB584	Balmain Road	Leichhardt	Regional Road	obstruction	overhanging vegetation narrows footpath - property	-33.880023	151.159283	1	-	notify business/property owner	LH11	Primary	LOW	\$ -
OB585	Balmain Road	Leichhardt	Regional Road	obstruction	overhanging vegetation narrows footpath - property	-33.880967	151.159029	1	-	notify business/property owner	LH10	Primary	LOW	\$ -
OB586	Balmain Road	Leichhardt	Regional Road	obstruction	overhanging vegetation narrows footpath - property	-33.882286	151.158943	1	-	notify business/property owner	LH21	Primary	LOW	\$ -
OB587	Balmain Road	Leichhardt	Regional Road	obstruction	overhanging vegetation narrows footpath - property	-33.88322	151.159067	1	-	notify business/property owner	LH17	Primary	LOW	\$ -
OB588	James Street	Leichhardt	State Road	obstruction	overhanging vegetation narrows footpath	-33.875082	151.155301	1	-	refer to maintenance	LH114	Primary	LOW	\$ -
OB589	James Street	Leichhardt	State Road	obstruction	signpost narrows footpath	-33.875379	151.15518	1	-	relocate signpost	LF59	Secondary	LOW	\$ 300
OB59	Hardy Street	Ashbury	Local Road	obstruction	overhanging vegetation narrows footpath	-33.904181	151.124779	1	-	refer to maintenance	HP1	Secondary	LOW	\$ -
OB590	Darley Road	Leichhardt	State Road	obstruction	overhanging vegetation narrows footpath	-33.875503	151.153934	1	-	refer to maintenance	LH32	Secondary	LOW	\$ -
OB591	James Street	Leichhardt	State Road	obstruction	overhanging vegetation narrows footpath	-33.875284	151.154855	1	-	refer to maintenance	LH31	Secondary	LOW	\$ -
OB592	Darley Road	Leichhardt	State Road	obstruction	overhanging vegetation narrows footpath - property	-33.875521	151.152563	1	-	notify business/property owner	LH33	Secondary	LOW	\$ -
OB593	Darley Road	Leichhardt	State Road	obstruction	overhanging vegetation narrows footpath	-33.87556	151.152381	1	-	refer to maintenance	LH34	Secondary	LOW	\$ -
OB594	Darley Road	Leichhardt	State Road	obstruction	overhanging vegetation narrows footpath	-33.875605	151.152286	1	-	refer to maintenance	LH34	Secondary	LOW	\$ -
OB595	Darley Road	Leichhardt	State Road	obstruction	overhanging vegetation narrows footpath - property	-33.875745	151.151447	1	-	notify business/property owner	LH35	Secondary	LOW	\$ -
OB596	Darley Road	Leichhardt	State Road	obstruction	overhanging vegetation narrows footpath - property	-33.876981	151.149636	1	-	notify business/property owner	LH37	Secondary	LOW	\$ -
OB597	Darley Road	Leichhardt	State Road	obstruction	overhanging vegetation narrows footpath	-33.877444	151.149054	1	-	refer to maintenance	LH38	Secondary	LOW	\$ -
OB598	Darley Road	Leichhardt	State Road	obstruction	overhanging vegetation narrows footpath - property	-33.87778	151.148713	1	-	notify business/property owner	LH39	Secondary	LOW	\$ -
OB599	Darley Road	Leichhardt	State Road	obstruction	overhanging vegetation narrows footpath - property	-33.877945	151.148474	1	-	notify business/property owner	LH39	Secondary	LOW	\$ -
OB6	Nelson Street	Annandale	Local Road	obstruction	overhanging vegetation narrows footpath - property	-33.879859	151.174572	1	-	notify business/property owner	AN69	Secondary	LOW	\$ -
OB60	Hardy Street	Ashbury	Local Road	obstruction	overhanging vegetation narrows footpath	-33.90465	151.124507	1	-	refer to maintenance	HP1	Secondary	LOW	\$ -
OB600	Darley Road	Leichhardt	State Road	obstruction	overhanging vegetation narrows footpath	-33.878981	151.148096	1	-	refer to maintenance	LH40	Secondary	LOW	\$ -
OB601	Darley Road	Leichhardt	State Road	obstruction	overhanging vegetation narrows footpath	-33.879098	151.147841	1	-	refer to maintenance	LH40	Secondary	LOW	\$ -
OB602	Darley Road	Leichhardt	State Road	obstruction	overhanging vegetation narrows footpath - property	-33.879407	151.147796	1	-	notify business/property owner	LH30	Secondary	LOW	\$ -
OB603	Darley Road	Leichhardt	State Road	obstruction	overhanging vegetation narrows footpath - property	-33.880823	151.147697	1	-	notify business/property owner	LH69	Secondary	LOW	\$ -
OB604	Darley Road	Leichhardt	State Road	obstruction	bollard narrows footpath	-33.880267	151.147521	1	-	relocate bollard	LH30	Secondary	LOW	\$ 2,500
OB605	Derbyshire Road	Leichhardt	Local Road	obstruction	overhanging vegetation narrows footpath	-33.88067	151.158717	1	-	refer to maintenance	LH44	Primary	LOW	\$ -
OB606	Elswick Street	Leichhardt	Local Road	obstruction	overhanging vegetation narrows footpath - property	-33.882448	151.152092	1	-	notify business/property owner	LH45	Tertiary	LOW	\$ -
OB607	Elswick Street	Leichhardt	Local Road	obstruction	overhanging vegetation - property	-33.887136	151.152817	1	-	notify business/property owner	LH54	Tertiary	LOW	\$ -
OB608	Elswick Street	Leichhardt	Local Road	obstruction	overhanging vegetation narrows footpath	-33.888367	151.153054	1	-	refer to maintenance	LH53	Secondary	LOW	\$ -
OB609	Elswick Street	Leichhardt	Local Road	obstruction	overhanging vegetation narrows footpath - property	-33.881798	151.152865	1	-	notify business/property owner	LH51	Tertiary	LOW	\$ -
OB61	Hardy Street	Ashbury	Local Road	obstruction	overhanging vegetation narrows footpath	-33.905514	151.123924	1	-	refer to maintenance	HP1	Secondary	LOW	\$ -
OB610	Elswick Street	Leichhardt	Local Road	obstruction	overhanging vegetation - property	-33.881056	151.151924	1	-	notify business/property owner	LH50	Tertiary	LOW	\$ -
OB611	Elswick Street	Leichhardt	Local Road	obstruction	structure narrows footpath	-33.886675	151.153029	1	-	re-align kerb and footpath	LH53	Secondary	LOW	\$ 7,500
OB612	Elswick Street	Leichhardt	Local Road	obstruction	overhanging vegetation narrows footpath	-33.881928	151.151914	1	-	refer to maintenance	LH51	Tertiary	LOW	\$ -
OB613	Elswick Street	Leichhardt	Local Road	obstruction	overhanging vegetation narrows footpath	-33.883415	151.151911	1	-	refer to maintenance	LH52	Secondary	LOW	\$ -
OB614	Elswick Street	Leichhardt	Local Road	obstruction	overhanging vegetation - property	-33.887978	151.152806	1	-	notify business/property owner	LH54	Tertiary	LOW	\$ -
OB615	Elswick Street	Leichhardt	Local Road	obstruction	overhanging vegetation	-33.886896	151.152519	1	-	refer to maintenance	LH55	Tertiary	LOW	\$ -
OB616	Elswick Street	Leichhardt	Local Road	obstruction	vehicle narrows footpath	-33.885813	151.152257	1	-	no action	LH56	Tertiary	LOW	\$ -



P4909 Inner West PAMP  
Detailed Works Program  
Obstructions  
6 August 2021

Issue ID	Street	Suburb	Classification	Category	Issue	Latitude	Longitude	Quantity	Length	Recommendation	Segment ID	Segment Hierarchy	Treatment Priority	Cost
OB617	Flood Street	Leichhardt	Local Road	obstruction	overhanging vegetation narrows footpath	-33.879546	151.151958	1	-	refer to maintenance	LH48	Secondary	LOW	\$ -
OB618	Flood Street	Leichhardt	Local Road	obstruction	overhanging vegetation narrows footpath	-33.878121	151.151962	1	-	refer to maintenance	LH47	Secondary	LOW	\$ -
OB619	Flood Street	Leichhardt	Local Road	obstruction	overhanging vegetation narrows footpath - property	-33.887789	151.149421	1	-	notify business/property owner	LH58	Tertiary	LOW	\$ -
OB62	Hardy Street	Ashbury	Local Road	obstruction	overhanging vegetation narrows footpath - property	-33.905727	151.123843	1	-	notify business/property owner	HP2	Secondary	LOW	\$ -
OB620	Flood Street	Leichhardt	Local Road	obstruction	overhanging vegetation narrows footpath	-33.888187	151.14948	1	-	refer to maintenance	LH58	Tertiary	LOW	\$ -
OB621	Flood Street	Leichhardt	Local Road	obstruction	overhanging vegetation narrows footpath	-33.887659	151.149593	1	-	refer to maintenance	LH60	Secondary	LOW	\$ -
OB622	Flood Street	Leichhardt	Local Road	obstruction	overhanging vegetation narrows footpath	-33.886771	151.149724	1	-	refer to maintenance	LH59	Secondary	LOW	\$ -
OB623	Flood Street	Leichhardt	Local Road	obstruction	overhanging vegetation narrows footpath	-33.886482	151.149852	1	-	refer to maintenance	LH59	Secondary	LOW	\$ -
OB624	Flood Street	Leichhardt	Local Road	obstruction	overhanging vegetation - property	-33.886159	151.149838	1	-	notify business/property owner	LH59	Secondary	LOW	\$ -
OB625	Flood Street	Leichhardt	Local Road	obstruction	overhanging vegetation narrows footpath - property	-33.878341	151.150194	1	-	notify business/property owner	LH63	Tertiary	LOW	\$ -
OB626	Flood Street	Leichhardt	Local Road	obstruction	overhanging vegetation narrows footpath - property	-33.878681	151.150194	1	-	notify business/property owner	LH63	Tertiary	LOW	\$ -
OB627	Flood Street	Leichhardt	Local Road	obstruction	overhanging vegetation narrows footpath - property	-33.878843	151.150185	1	-	notify business/property owner	LH63	Tertiary	LOW	\$ -
OB628	Flood Street	Leichhardt	Local Road	obstruction	overhanging vegetation narrows footpath - property	-33.879173	151.150173	1	-	notify business/property owner	LH64	Tertiary	LOW	\$ -
OB629	Flood Street	Leichhardt	Local Road	obstruction	overhanging vegetation narrows footpath - property	-33.879858	151.150119	1	-	notify business/property owner	LH64	Tertiary	LOW	\$ -
OB63	Hardy Street	Ashbury	Local Road	obstruction	overhanging vegetation narrows footpath	-33.905948	151.123764	1	-	refer to maintenance	HP2	Secondary	LOW	\$ -
OB630	Flood Street	Leichhardt	Local Road	obstruction	overhanging vegetation - property	-33.879998	151.150116	1	-	notify business/property owner	LH64	Tertiary	LOW	\$ -
OB631	Flood Street	Leichhardt	Local Road	obstruction	overhanging vegetation narrows footpath - property	-33.880946	151.150147	1	-	notify business/property owner	LH65	Tertiary	LOW	\$ -
OB632	Flood Street	Leichhardt	Local Road	obstruction	overhanging vegetation	-33.881269	151.150129	1	-	refer to maintenance	LH65	Tertiary	LOW	\$ -
OB633	Flood Street	Leichhardt	Local Road	obstruction	overhanging vegetation narrows footpath	-33.881688	151.150105	1	-	refer to maintenance	LH66	Tertiary	LOW	\$ -
OB634	Flood Street	Leichhardt	Local Road	obstruction	overhanging vegetation narrows footpath	-33.881759	151.150131	1	-	refer to maintenance	LH66	Tertiary	LOW	\$ -
OB635	Flood Street	Leichhardt	Local Road	obstruction	overhanging vegetation - property	-33.882603	151.150111	1	-	notify business/property owner	LH66	Tertiary	LOW	\$ -
OB636	Flood Street	Leichhardt	Local Road	obstruction	overhanging vegetation	-33.882799	151.150096	1	-	refer to maintenance	LH66	Tertiary	LOW	\$ -
OB637	Flood Street	Leichhardt	Local Road	obstruction	overhanging vegetation - property	-33.88332	151.150095	1	-	notify business/property owner	LH67	Secondary	LOW	\$ -
OB638	Flood Street	Leichhardt	Local Road	obstruction	overhanging vegetation narrows footpath	-33.885225	151.15006	1	-	refer to maintenance	LH62	Secondary	LOW	\$ -
OB639	Flood Street	Leichhardt	Local Road	obstruction	overhanging vegetation	-33.884944	151.150042	1	-	refer to maintenance	LH62	Secondary	LOW	\$ -
OB64	Church Street	Ashfield	Local Road	obstruction	overhanging vegetation narrows footpath	-33.877407	151.124366	1	-	refer to maintenance	AF41	Tertiary	LOW	\$ -
OB640	Flood Street	Leichhardt	Local Road	obstruction	overhanging vegetation narrows footpath	-33.883612	151.149926	1	-	refer to maintenance	LH67	Secondary	LOW	\$ -
OB641	Flood Street	Leichhardt	Local Road	obstruction	overhanging vegetation narrows footpath - property	-33.883284	151.149934	1	-	notify business/property owner	LH67	Secondary	LOW	\$ -
OB642	Flood Street	Leichhardt	Local Road	obstruction	overhanging vegetation narrows footpath	-33.883043	151.149928	1	-	refer to maintenance	LH67	Secondary	LOW	\$ -
OB643	Flood Street	Leichhardt	Local Road	obstruction	overhanging vegetation - property	-33.882753	151.149954	1	-	notify business/property owner	LH66	Tertiary	LOW	\$ -
OB644	Flood Street	Leichhardt	Local Road	obstruction	overhanging vegetation narrows footpath	-33.882298	151.149935	1	-	refer to maintenance	LH66	Tertiary	LOW	\$ -
OB645	Flood Street	Leichhardt	Local Road	obstruction	overhanging vegetation narrows footpath - property	-33.882249	151.149982	1	-	notify business/property owner	LH66	Tertiary	LOW	\$ -
OB646	Flood Street	Leichhardt	Local Road	obstruction	overhanging vegetation - property	-33.881921	151.149959	1	-	notify business/property owner	LH66	Tertiary	LOW	\$ -
OB647	Flood Street	Leichhardt	Local Road	obstruction	overhanging vegetation - property	-33.881504	151.149961	1	-	notify business/property owner	LH65	Tertiary	LOW	\$ -
OB648	Flood Street	Leichhardt	Local Road	obstruction	overhanging vegetation narrows footpath - property	-33.879248	151.150016	1	-	notify business/property owner	LH64	Tertiary	LOW	\$ -
OB649	Flood Street	Leichhardt	Local Road	obstruction	overhanging vegetation - property	-33.878682	151.14999	1	-	notify business/property owner	LH63	Tertiary	LOW	\$ -
OB65	Church Street	Ashfield	Local Road	obstruction	overhanging vegetation narrows footpath - property	-33.877201	151.124231	1	-	notify business/property owner	AF41	Tertiary	LOW	\$ -
OB650	Flood Street	Leichhardt	Local Road	obstruction	overhanging vegetation narrows footpath - property	-33.878192	151.149992	1	-	notify business/property owner	LH63	Tertiary	LOW	\$ -
OB651	Flood Street	Leichhardt	Local Road	obstruction	overhanging vegetation - property	-33.877823	151.150017	1	-	notify business/property owner	LH63	Tertiary	LOW	\$ -
OB652	Flood Street	Leichhardt	Local Road	obstruction	overhanging vegetation	-33.877793	151.150019	1	-	refer to maintenance	LH63	Tertiary	LOW	\$ -
OB653	Foster Street	Leichhardt	State Road	obstruction	overhanging vegetation - property	-33.880847	151.147545	1	-	notify business/property owner	LH69	Secondary	LOW	\$ -
OB654	Foster Street	Leichhardt	State Road	obstruction	overhanging vegetation narrows footpath - property	-33.881122	151.147545	1	-	notify business/property owner	LH69	Secondary	LOW	\$ -
OB655	Foster Street	Leichhardt	State Road	obstruction	overhanging vegetation narrows footpath - property	-33.882046	151.147542	1	-	notify business/property owner	LH70	Secondary	LOW	\$ -
OB656	Foster Street	Leichhardt	State Road	obstruction	overhanging vegetation narrows footpath	-33.882409	151.147543	1	-	refer to maintenance	LH70	Secondary	LOW	\$ -
OB657	Foster Street	Leichhardt	State Road	obstruction	overhanging vegetation narrows footpath - property	-33.885053	151.147575	1	-	notify business/property owner	LH68	Primary	LOW	\$ -
OB658	Greenway	Leichhardt	Local Road	obstruction	overgrown vegetation narrows footpath	-33.886556	151.144726	1	-	refer to maintenance	LH76	Tertiary	LOW	\$ -
OB659	Hawthorne Light Rail Station	Leichhardt	Local Road	obstruction	overhanging vegetation narrows footpath	-33.87956	151.147088	1	-	refer to maintenance	LH79	Secondary	LOW	\$ -
OB66	Church Street	Ashfield	Local Road	obstruction	overhanging vegetation narrows footpath - property	-33.877746	151.12478	1	-	notify business/property owner	AF42	Tertiary	LOW	\$ -
OB660	Hawthorne Light Rail Station	Leichhardt	Local Road	obstruction	overhanging vegetation narrows footpath	-33.880004	151.146971	1	-	refer to maintenance	LH81	Secondary	LOW	\$ -
OB661	Lords Road	Leichhardt	Local Road	obstruction	overhanging vegetation narrows footpath	-33.885829	151.14929	1	-	refer to maintenance	LH89	Primary	LOW	\$ -
OB662	Lords Road	Leichhardt	Local Road	obstruction	overhanging vegetation narrows footpath	-33.886289	151.145801	1	-	refer to maintenance	LH86	Secondary	LOW	\$ -
OB663	Lords Road	Leichhardt	Local Road	obstruction	overhanging vegetation - property	-33.885835	151.14812	1	-	notify business/property owner	LH88	Secondary	LOW	\$ -
OB664	Lords Road	Leichhardt	Local Road	obstruction	overhanging vegetation narrows footpath	-33.886008	151.146817	1	-	refer to maintenance	LH87	Secondary	LOW	\$ -
OB665	Lords Road	Leichhardt	Local Road	obstruction	overhanging vegetation narrows footpath - property	-33.886184	151.145909	1	-	notify business/property owner	LH86	Secondary	LOW	\$ -
OB666	Mackenzie Street	Leichhardt	Local Road	obstruction	signpost narrows footpath	-33.883719	151.161297	1	-	relocate signpost	LH90	Secondary	LOW	\$ 300
OB667	Mackenzie Street	Leichhardt	Local Road	obstruction	overhanging vegetation narrows footpath - property	-33.883796	151.161245	1	-	notify business/property owner	LH90	Secondary	LOW	\$ -
OB668	Marion Street	Leichhardt	Regional Road	obstruction	signpost narrows footpath	-33.883726	151.156638	1	-	relocate signpost	LH101	Primary	LOW	\$ 300
OB669	Marion Street	Leichhardt	Regional Road	obstruction	overhanging vegetation narrows footpath - property	-33.883922	151.155766	1	-	notify business/property owner	LH91	Primary	LOW	\$ -
OB67	Church Street	Ashfield	Local Road	obstruction	overhanging vegetation narrows footpath - property	-33.881156	151.127042	1	-	notify business/property owner	AF45	Tertiary	LOW	\$ -
OB670	Marion Street	Leichhardt	Regional Road	obstruction	overhanging vegetation narrows footpath - property	-33.883987	151.155255	1	-	notify business/property owner	LH91	Primary	LOW	\$ -
OB671	Marion Street	Leichhardt	Regional Road	obstruction	overhanging vegetation narrows footpath - property	-33.883961	151.15488	1	-	notify business/property owner	LH91	Primary	LOW	\$ -
OB672	Marion Street	Leichhardt	Regional Road	obstruction	overhanging vegetation - property	-33.884134	151.152195	1	-	notify business/property owner	LH98	Secondary	LOW	\$ -
OB673	Marion Street	Leichhardt	Regional Road	obstruction	overhanging vegetation - property	-33.884107	151.149487	1	-	notify business/property owner	LH95	Primary	LOW	\$ -
OB674	Marion Street	Leichhardt	Regional Road	obstruction	overhanging vegetation - property	-33.884182	151.144844	1	-	notify business/property owner	HA61	Primary	LOW	\$ -
OB675	Marion Street	Leichhardt	Regional Road	obstruction	signpost narrows footpath	-33.884235	151.144712	1	-	relocate signpost	HA61	Primary	LOW	\$ 300
OB676	Marion Street	Leichhardt	Regional Road	obstruction	bus shelter narrows footpath	-33.884085	151.147187	1	-	relocate or remove bus shelter	LH93	Primary	LOW	\$ 5,000
OB677	Moore Street	Leichhardt	Regional Road	obstruction	overhanging vegetation narrows footpath - property	-33.878652	151.161396	1	-	notify business/property owner	LH104	Secondary	LOW	\$ -
OB678	Norton Street	Leichhardt	Regional Road	obstruction	overhanging vegetation narrows footpath	-33.886902	151.157415	1	-	refer to maintenance	LH115	Primary	LOW	\$ -
OB679	Norton Street	Leichhardt	Regional Road	obstruction	overhanging vegetation narrows footpath	-33.886506	151.157361	1	-	refer to maintenance	LH116	Secondary	LOW	\$ -
OB68	Church Street	Ashfield	Local Road	obstruction	overhanging vegetation narrows footpath	-33.880718	151.126737	1	-	refer to maintenance	AF45	Tertiary	LOW	\$ -
OB680	Norton Street	Leichhardt	Regional Road	obstruction	overhanging vegetation narrows footpath - property	-33.885421	151.157185	1	-	refer to maintenance	LH117	Primary	LOW	\$ -
OB681	Norton Street	Leichhardt	Local Road	obstruction	overhanging vegetation narrows footpath	-33.880649	151.156594	1	-	refer to maintenance	LH122	Primary	LOW	\$ -
OB682	Norton Street	Leichhardt	Local Road	obstruction	overhanging vegetation narrows footpath	-33.879572	151.156432	1	-	refer to maintenance	LH123	Primary	LOW	\$ -
OB683	Norton Street	Leichhardt	Local Road	obstruction	damaged bollard narrows footpath	-33.877289	151.156345	1	-	repair bollard	LH170	Secondary	LOW	\$ 2,500
OB684	Norton Street	Leichhardt	Local Road	obstruction	overhanging vegetation narrows footpath	-33.876061	151.156248	1	-	refer to maintenance	LH127	Primary	LOW	\$ -
OB685	Norton Street	Leichhardt	Local Road	obstruction	bus shelter and signpost narrows footpath	-33.875626	151.156172	1	-	relocate signpost	LH127	Primary	LOW	\$ 300
OB686	Norton Street	Leichhardt	Local Road	obstruction	overhanging vegetation narrows footpath - property	-33.875727	151.15598	1	-	notify business/property owner	LH127	Primary	LOW	\$ -
OB687	Parramatta Road	Leichhardt	State Road	obstruction	double pole signpost narrows footpath	-33.889362	151.150905	1	-	review and relocate double pole signpost	LH136	Primary	LOW	\$ 500
OB688	Styles Street	Leichhardt	Regional Road	obstruction	overhanging vegetation narrows footpath - property	-33.882655	151.166402	1	-	notify business/property owner	AN33	Secondary	LOW	\$ -
OB689	Styles Street	Leichhardt	Regional Road	obstruction	overhanging vegetation narrows footpath - property	-33.883093	151.163238	1	-	notify business/property owner	LH152	Secondary	LOW	\$ -
OB69	Church Street	Ashfield	Local Road	obstruction	overhanging vegetation narrows footpath	-33.88043	151.12652	1	-	refer to maintenance	AF40	Tertiary	LOW	\$ -
OB690	Styles Street	Leichhardt	Regional Road	obstruction	overhanging vegetation narrows footpath - property	-33.883067	151.163769	1	-	notify business/property owner	LH148	Secondary	LOW	\$ -
OB691	Styles Street	Leichhardt	Regional Road	obstruction	overhanging vegetation narrows footpath - property	-33.882965	151.164459	1	-	notify business/property owner	LH148	Secondary	LOW	\$ -
OB692	Styles Street	Leichhardt	Regional Road	obstruction	overhanging vegetation narrows footpath	-33.882731	151.166346	1	-	refer to maintenance	AN33	Secondary	LOW	\$ -
OB693	Styles Street	Leichhardt	Regional Road	obstruction	overhanging vegetation narrows footpath - property	-33.883026	151.164084	1	-	notify business/property owner	LH148	Secondary	LOW	\$ -
OB694	Styles Street	Leichhardt	Regional Road	obstruction	power pole narrows footpath	-33.882997	151.164361	1	-	no action	LH148	Secondary	LOW	\$ -
OB695	Styles Street	Leichhardt	Regional Road	obstruction	power pole narrows footpath	-33.882698	151.166106	1	-	no action	LH150	Secondary	LOW	\$ -
OB696	Styles Street	Leichhardt	Regional Road	obstruction	power pole narrows footpath	-33.882691	151.165884	1	-	no action	LH150	Secondary	LOW	\$ -
OB697	Styles Street	Leichhardt	Regional Road	obstruction	power pole narrows footpath	-33.882777	151.165501	1	-	no action	LH150	Secondary	LOW	\$ -
OB698	Styles Street	Leichhardt	Regional Road	obstruction	power pole narrows footpath	-33.88281	151.165194	1	-	no action	LH151	Secondary	LOW	\$ -
OB699	Styles Street	Leichhardt	Regional Road	obstruction	overhanging vegetation narrows footpath - property	-33.882819	151.165204	1	-	notify business/property owner	LH151	Secondary	LOW	\$ -
OB7	Nelson Street	Annandale	Local Road	obstruction	overhanging vegetation narrows footpath	-33.879637	151.174748	1	-	refer to maintenance	AN69	Secondary	LOW	\$ -
OB70	Clissold Street	Ashfield	Local Road	obstruction	overhanging vegetation narrows footpath - property	-33.895814	151.130461	1	-	notify business/property owner	AF51	Secondary	LOW	\$ -

P4909 Inner West PAMP  
Detailed Works Program  
Obstructions  
6 August 2021

Issue ID	Street	Suburb	Classification	Category	Issue	Latitude	Longitude	Quantity	Length	Recommendation	Segment ID	Segment Hierarchy	Treatment Priority	Cost
OB700	Styles Street	Leichhardt	Regional Road	obstruction	power pole narrows footpath	-33.882922	151.164475	1	-	no action	LH148	Secondary	LOW	\$ -
OB701	Tebbutt Street	Leichhardt	State Road	obstruction	overhanging vegetation narrows footpath - property	-33.889018	151.146907	1	-	notify business/property owner	LH156	Primary	LOW	\$ -
OB702	Tebbutt Street	Leichhardt	State Road	obstruction	overhanging vegetation narrows footpath - property	-33.88902	151.147055	1	-	notify business/property owner	LH155	Secondary	LOW	\$ -
OB703	Tebbutt Street	Leichhardt	State Road	obstruction	overhanging vegetation narrows footpath - property	-33.887936	151.147312	1	-	notify business/property owner	LH154	Secondary	LOW	\$ -
OB704	Tebbutt Street	Leichhardt	State Road	obstruction	overhanging vegetation - property	-33.887791	151.147366	1	-	notify business/property owner	LH154	Secondary	LOW	\$ -
OB705	White Creek	Leichhardt	Local Road	obstruction	overhanging vegetation narrows footpath - property	-33.885274	151.164763	1	-	notify business/property owner	LH160	Secondary	LOW	\$ -
OB706	White Creek	Leichhardt	Local Road	obstruction	overhanging vegetation narrows footpath - property	-33.885079	151.164802	1	-	notify business/property owner	LH160	Secondary	LOW	\$ -
OB707	White Creek	Leichhardt	Local Road	obstruction	overhanging vegetation narrows footpath - property	-33.885383	151.164761	1	-	notify business/property owner	LH159	Secondary	LOW	\$ -
OB708	White Creek	Leichhardt	Local Road	obstruction	vehicles narrows footpath	-33.886483	151.163783	1	-	no action	LH158	Secondary	LOW	\$ -
OB709	White Creek Lane	Leichhardt	Local Road	obstruction	overhanging vegetation narrows footpath - property	-33.881351	151.166567	1	-	notify business/property owner	LH166	Secondary	LOW	\$ -
OB71	Clissold Street	Ashfield	Local Road	obstruction	overhanging vegetation narrows footpath - property	-33.89559	151.127192	1	-	notify business/property owner	AF48	Secondary	LOW	\$ -
OB710	William Street	Leichhardt	Local Road	obstruction	overhanging vegetation narrows footpath	-33.877364	151.157289	1	-	refer to maintenance	LH170	Secondary	LOW	\$ -
OB711	William Street	Leichhardt	Local Road	obstruction	overhanging vegetation narrows footpath	-33.877334	151.157543	1	-	refer to maintenance	LH170	Secondary	LOW	\$ -
OB712	William Street	Leichhardt	Local Road	obstruction	overhanging vegetation narrows footpath	-33.877334	151.157647	1	-	refer to maintenance	LH169	Secondary	LOW	\$ -
OB713	William Street	Leichhardt	Local Road	obstruction	overhanging vegetation narrows footpath	-33.87734	151.157752	1	-	refer to maintenance	LH169	Secondary	LOW	\$ -
OB714	William Street	Leichhardt	Local Road	obstruction	overhanging vegetation	-33.877342	151.157813	1	-	refer to maintenance	LH169	Secondary	LOW	\$ -
OB715	William Street	Leichhardt	Local Road	obstruction	overhanging vegetation narrows footpath	-33.877344	151.157932	1	-	refer to maintenance	LH169	Secondary	LOW	\$ -
OB716	William Street	Leichhardt	Local Road	obstruction	overhanging vegetation	-33.877231	151.158235	1	-	refer to maintenance	LH169	Secondary	LOW	\$ -
OB717	William Street	Leichhardt	Local Road	obstruction	overhanging vegetation	-33.877246	151.1579	1	-	refer to maintenance	LH169	Secondary	LOW	\$ -
OB718	William Street	Leichhardt	Local Road	obstruction	overhanging vegetation narrows footpath - property	-33.87726	151.157255	1	-	notify business/property owner	LH170	Secondary	LOW	\$ -
OB719	William Street	Leichhardt	Local Road	obstruction	overhanging vegetation narrows footpath - property	-33.87766	151.152476	1	-	notify business/property owner	LH174	Secondary	LOW	\$ -
OB72	Clissold Street	Ashfield	Local Road	obstruction	overhanging vegetation narrows footpath - property	-33.895631	151.128274	1	-	notify business/property owner	AF49	Secondary	LOW	\$ -
OB720	William Street	Leichhardt	Local Road	obstruction	overhanging vegetation narrows footpath - property	-33.877666	151.152334	1	-	notify business/property owner	LH174	Secondary	LOW	\$ -
OB721	William Street	Leichhardt	Local Road	obstruction	overhanging vegetation narrows footpath - property	-33.877932	151.151172	1	-	notify business/property owner	LH173	Secondary	LOW	\$ -
OB722	William Street	Leichhardt	Local Road	obstruction	overhanging vegetation narrows footpath - property	-33.877916	151.151058	1	-	notify business/property owner	LH173	Secondary	LOW	\$ -
OB723	William Street	Leichhardt	Local Road	obstruction	overhanging vegetation	-33.877911	151.150966	1	-	refer to maintenance	LH173	Secondary	LOW	\$ -
OB724	William Street	Leichhardt	Local Road	obstruction	overhanging vegetation narrows footpath	-33.877627	151.149919	1	-	refer to maintenance	LH172	Secondary	LOW	\$ -
OB725	William Street	Leichhardt	Local Road	obstruction	overhanging vegetation	-33.877501	151.14962	1	-	refer to maintenance	LH172	Secondary	LOW	\$ -
OB726	William Street	Leichhardt	Local Road	obstruction	overhanging vegetation narrows footpath - property	-33.87739	151.14952	1	-	notify business/property owner	LH172	Secondary	LOW	\$ -
OB727	William Street	Leichhardt	Local Road	obstruction	overhanging vegetation narrows footpath	-33.87731	151.149684	1	-	refer to maintenance	LH172	Secondary	LOW	\$ -
OB728	William Street	Leichhardt	Local Road	obstruction	overhanging vegetation narrows footpath - property	-33.877411	151.149839	1	-	notify business/property owner	LH172	Secondary	LOW	\$ -
OB729	William Street	Leichhardt	Local Road	obstruction	overhanging vegetation	-33.877551	151.150066	1	-	refer to maintenance	LH172	Secondary	LOW	\$ -
OB73	Clissold Street	Ashfield	Local Road	obstruction	signposts narrows footpath	-33.895662	151.129064	1	-	relocate signpost	AF50	Secondary	LOW	\$ 300
OB730	William Street	Leichhardt	Local Road	obstruction	overhanging vegetation - property	-33.877828	151.150542	1	-	notify business/property owner	LH172	Secondary	LOW	\$ -
OB731	William Street	Leichhardt	Local Road	obstruction	overhanging vegetation narrows footpath	-33.877799	151.151267	1	-	refer to maintenance	LH173	Secondary	LOW	\$ -
OB732	William Street	Leichhardt	Local Road	obstruction	overhanging vegetation narrows footpath	-33.877733	151.151597	1	-	refer to maintenance	LH173	Secondary	LOW	\$ -
OB733	William Street	Leichhardt	Local Road	obstruction	overhanging vegetation	-33.877329	151.155737	1	-	refer to maintenance	LH175	Secondary	LOW	\$ -
OB734	William Street	Leichhardt	Local Road	obstruction	overhanging vegetation	-33.877305	151.155863	1	-	refer to maintenance	LH175	Secondary	LOW	\$ -
OB735	Carrington Road	Lewisham	Local Road	obstruction	overhanging vegetation narrows footpath	-33.891402	151.147883	1	-	refer to maintenance	LW28	Secondary	LOW	\$ -
OB736	Carrington Street	Lewisham	Local Road	obstruction	overhanging vegetation narrows footpath - property	-33.890828	151.147859	1	-	notify business/property owner	LW28	Secondary	LOW	\$ -
OB737	Frazer Street	Lewisham	Regional Road	obstruction	overhanging vegetation narrows footpath - property	-33.900988	151.148864	1	-	notify business/property owner	OH37	Tertiary	LOW	\$ -
OB738	New Canterbury Road	Lewisham	State Road	obstruction	overhanging vegetation narrows footpath	-33.897065	151.147734	1	-	refer to maintenance	LW13	Primary	LOW	\$ -
OB739	New Canterbury Road	Lewisham	State Road	obstruction	overhanging vegetation - property	-33.897363	151.147525	1	-	notify business/property owner	LW13	Primary	LOW	\$ -
OB74	Clissold Street	Ashfield	Local Road	obstruction	signposts narrows footpath	-33.895704	151.129564	1	-	relocate signpost	AF50	Secondary	LOW	\$ 300
OB740	New Canterbury Road	Lewisham	State Road	obstruction	overhanging vegetation - property	-33.897677	151.147168	1	-	notify business/property owner	LW13	Primary	LOW	\$ -
OB741	New Canterbury Road	Lewisham	State Road	obstruction	overhanging vegetation narrows footpath	-33.898369	151.146304	1	-	refer to maintenance	LW15	Primary	LOW	\$ -
OB742	New Canterbury Road	Lewisham	State Road	obstruction	overhanging vegetation narrows footpath - property	-33.898915	151.145611	1	-	notify business/property owner	LW16	Primary	LOW	\$ -
OB743	New Canterbury Road	Lewisham	State Road	obstruction	overhanging vegetation narrows footpath	-33.899125	151.145382	1	-	refer to maintenance	LW16	Primary	LOW	\$ -
OB744	Wardell Road	Lewisham	Regional Road	obstruction	overhanging vegetation narrows footpath	-33.895564	151.149149	1	-	refer to maintenance	LW39	Secondary	LOW	\$ -
OB745	Thomas Street	Lewisham	Local Road	obstruction	overhanging vegetation narrows footpath - property	-33.891968	151.147687	1	-	notify business/property owner	LW33	Primary	LOW	\$ -
OB746	Thomas Street	Lewisham	Local Road	obstruction	overhanging vegetation narrows footpath	-33.893233	151.148029	1	-	refer to maintenance	LW34	Primary	LOW	\$ -
OB747	Toothill Street	Lewisham	Regional Road	obstruction	double pole signpost narrows footpath	-33.89702	151.146533	1	-	review and relocate double pole signpost	LW35	Secondary	LOW	\$ 500
OB748	Toothill Street	Lewisham	Regional Road	obstruction	signposts narrow footpath	-33.897168	151.146693	1	-	relocate signpost	LW35	Secondary	LOW	\$ 300
OB749	Toothill Street	Lewisham	Regional Road	obstruction	double pole signpost narrows footpath	-33.897148	151.146712	1	-	review and relocate double pole signpost	LW35	Secondary	LOW	\$ 500
OB75	Clissold Street	Ashfield	Local Road	obstruction	overhanging vegetation narrows footpath - property	-33.895692	151.129213	1	-	notify business/property owner	AF50	Secondary	LOW	\$ -
OB750	Old Canterbury Road	Lewisham	State Road	obstruction	power pole narrows footpath	-33.89309	151.145886	1	-	no action	LW18	Secondary	LOW	\$ -
OB751	Trafalgar Street	Lewisham	Regional Road	obstruction	overhanging vegetation narrows footpath	-33.892952	151.145657	1	-	refer to maintenance	LW22	Primary	LOW	\$ -
OB752	Railway Terrace	Lewisham	State Road	obstruction	overhanging vegetation narrows footpath - property	-33.893696	151.148338	1	-	notify business/property owner	LW34	Primary	LOW	\$ -
OB753	Balmain Road	Lilyfield	Regional Road	obstruction	overhanging vegetation narrows footpath - property	-33.876089	151.160799	1	-	notify business/property owner	LH15	Secondary	LOW	\$ -
OB754	Balmain Road	Lilyfield	Regional Road	obstruction	power pole narrows footpath	-33.876182	151.160735	1	-	no action	LH15	Secondary	LOW	\$ -
OB755	Balmain Road	Lilyfield	State Road	obstruction	power pole narrows footpath	-33.866251	151.166295	1	-	no action	LF3	Primary	LOW	\$ -
OB756	Balmain Road	Lilyfield	State Road	obstruction	power pole narrows footpath	-33.870959	151.161142	1	-	no action	LF7	Secondary	LOW	\$ -
OB757	Balmain Road	Lilyfield	State Road	obstruction	overhanging vegetation narrows footpath - property	-33.870543	151.161463	1	-	notify business/property owner	LF8	Secondary	LOW	\$ -
OB758	Balmain Road	Lilyfield	State Road	obstruction	overhanging vegetation narrows footpath - property	-33.870271	151.161744	1	-	notify business/property owner	LF8	Secondary	LOW	\$ -
OB759	Balmain Road	Lilyfield	State Road	obstruction	power pole narrows footpath	-33.869514	151.162561	1	-	no action	LF2	Secondary	LOW	\$ -
OB76	Clissold Street	Ashfield	Local Road	obstruction	overhanging vegetation narrows footpath - property	-33.895648	151.126698	1	-	notify business/property owner	AF48	Secondary	LOW	\$ -
OB760	Balmain Road	Lilyfield	Regional Road	obstruction	overhanging vegetation narrows footpath	-33.873334	151.160227	1	-	refer to maintenance	LF9	Secondary	LOW	\$ -
OB761	Bay Run	Lilyfield	Local Road	obstruction	overhanging vegetation narrows footpath	-33.872232	151.151135	1	-	refer to maintenance	LF13	Tertiary	LOW	\$ -
OB762	Bay Run	Lilyfield	Local Road	obstruction	overhanging vegetation narrows footpath - property	-33.872283	151.151253	1	-	notify business/property owner	LF13	Tertiary	LOW	\$ -
OB763	Bay Run	Lilyfield	Local Road	obstruction	overhanging vegetation narrows footpath	-33.872039	151.151435	1	-	refer to maintenance	LF12	Secondary	LOW	\$ -
OB764	Bay Run	Lilyfield	Local Road	obstruction	overhanging vegetation narrows footpath	-33.86724	151.152262	1	-	refer to maintenance	LF24	Secondary	LOW	\$ -
OB765	Catherine Street	Lilyfield	Local Road	obstruction	overhanging vegetation narrows footpath - property	-33.876051	151.164842	1	-	notify business/property owner	LF40	Primary	LOW	\$ -
OB766	City West Link Bridge	Lilyfield	Local Road	obstruction	overhanging vegetation narrows footpath	-33.874587	151.154886	1	-	refer to maintenance	LF59	Secondary	LOW	\$ -
OB767	Darley Road	Lilyfield	State Road	obstruction	overhanging vegetation narrows footpath - property	-33.875382	151.152646	1	-	notify business/property owner	LH33	Secondary	LOW	\$ -
OB768	Glover Street	Lilyfield	Local Road	obstruction	overhanging vegetation narrows footpath - property	-33.869779	151.156685	1	-	notify business/property owner	LF50	Secondary	LOW	\$ -
OB769	Glover Street	Lilyfield	Local Road	obstruction	overhanging vegetation - property	-33.869878	151.156606	1	-	notify business/property owner	LF50	Secondary	LOW	\$ -
OB77	Clissold Street	Ashfield	Local Road	obstruction	overhanging vegetation - property	-33.895588	151.127214	1	-	notify business/property owner	AF48	Secondary	LOW	\$ -
OB770	Grove Street	Lilyfield	Local Road	obstruction	overhanging vegetation narrows footpath	-33.871561	151.16408	1	-	refer to maintenance	LF55	Tertiary	LOW	\$ -
OB771	Grove Street	Lilyfield	Local Road	obstruction	overhanging vegetation narrows footpath - property	-33.872152	151.16432	1	-	notify business/property owner	LF55	Tertiary	LOW	\$ -
OB772	Grove Street	Lilyfield	Local Road	obstruction	overhanging vegetation narrows footpath - property	-33.872322	151.164373	1	-	notify business/property owner	LF54	Secondary	LOW	\$ -
OB773	Grove Street	Lilyfield	Local Road	obstruction	overhanging vegetation narrows footpath - property	-33.872779	151.164541	1	-	notify business/property owner	LF54	Secondary	LOW	\$ -
OB774	Grove Street	Lilyfield	Local Road	obstruction	signpost narrows footpath	-33.869619	151.163504	1	-	relocate signpost	LF53	Secondary	LOW	\$ 300
OB775	Grove Street	Lilyfield	Local Road	obstruction	signpost narrows footpath	-33.869213	151.163257	1	-	relocate signpost	LF53	Secondary	LOW	\$ 300
OB776	Grove Street	Lilyfield	Local Road	obstruction	overhanging vegetation narrows footpath - property	-33.869936	151.163536	1	-	notify business/property owner	LF53	Secondary	LOW	\$ -
OB777	Grove Street	Lilyfield	Local Road	obstruction	overhanging vegetation narrows footpath	-33.870233	151.163608	1	-	refer to maintenance	LF56	Tertiary	LOW	\$ -
OB778	Grove Street	Lilyfield	Local Road	obstruction	overhanging vegetation narrows footpath	-33.871071	151.163917	1	-	refer to maintenance	LF56	Tertiary	LOW	\$ -
OB779	James Street	Lilyfield	State Road	obstruction	overhanging vegetation narrows footpath - property	-33.874012	151.155168	1	-	notify business/property owner	LF58	Secondary	LOW	\$ -
OB78	Clissold Street	Ashfield	Local Road	obstruction	overhanging vegetation narrows footpath - property	-33.895658	151.128896	1	-	notify business/property owner	AF50	Secondary	LOW	\$ -
OB780	James Street	Lilyfield	State Road	obstruction	overhanging vegetation narrows footpath - property	-33.873775	151.155137	1	-	notify business/property owner	LF58	Secondary	LOW	\$ -
OB781	James Street	Lilyfield	State Road	obstruction	overhanging vegetation - property	-33.87388	151.155144	1	-	notify business/property owner	LF58	Secondary	LOW	\$ -
OB782	James Street	Lilyfield	State Road	obstruction	overhanging vegetation narrows footpath	-33.874194	151.155202	1	-	refer to maintenance	LF58	Secondary	LOW	\$ -
OB783	James Street	Lilyfield	State Road	obstruction	overhanging vegetation narrows footpath - property	-33.874441	151.155054	1	-	notify business/property owner	LF59	Secondary	LOW	\$ -
OB784	James Street	Lilyfield	State Road	obstruction	overhanging vegetation narrows footpath - property	-33.874189	151.155028	1	-	notify business/property owner	LF58	Secondary	LOW	\$ -



**P4909 Inner West PAMP  
Detailed Works Program  
Obstructions  
6 August 2021**

Issue ID	Street	Suburb	Classification	Category	Issue	Latitude	Longitude	Quantity	Length	Recommendation	Segment ID	Segment Hierarchy	Treatment Priority	Cost
OB785	James Street	Lilyfield	State Road	obstruction	overhanging vegetation narrows footpath	-33.874027	151.155007	1	-	refer to maintenance	LF58	Secondary	LOW	\$ -
OB786	James Street	Lilyfield	State Road	obstruction	overhanging vegetation narrows footpath	-33.873879	151.154994	1	-	refer to maintenance	LF58	Secondary	LOW	\$ -
OB787	James Street	Lilyfield	State Road	obstruction	overhanging vegetation narrows footpath - property	-33.873584	151.154951	1	-	notify business/property owner	LF58	Secondary	LOW	\$ -
OB788	Lilyfield Road	Lilyfield	Regional Road	obstruction	overhanging vegetation narrows footpath - property	-33.872096	151.168203	1	-	notify business/property owner	LF74	Secondary	LOW	\$ -
OB789	Lilyfield Road	Lilyfield	Regional Road	obstruction	overhanging vegetation narrows footpath	-33.873187	151.165051	1	-	refer to maintenance	LF71	Secondary	LOW	\$ -
OB79	Elizabeth Street	Ashfield	Regional Road	obstruction	overhanging vegetation - property	-33.888029	151.128866	1	-	notify business/property owner	AF62	Primary	LOW	\$ -
OB790	Lilyfield Road	Lilyfield	Regional Road	obstruction	overhanging vegetation narrows footpath	-33.873136	151.165365	1	-	refer to maintenance	LF71	Secondary	LOW	\$ -
OB791	Lilyfield Road	Lilyfield	Regional Road	obstruction	power pole narrows footpath	-33.872745	151.167117	1	-	no action	LF73	Secondary	LOW	\$ -
OB792	Lilyfield Road	Lilyfield	Regional Road	obstruction	overhanging vegetation narrows footpath	-33.872652	151.167475	1	-	refer to maintenance	LF73	Secondary	LOW	\$ -
OB793	Lilyfield Road	Lilyfield	Regional Road	obstruction	double pole signpost narrows footpath	-33.871986	151.16877	1	-	relocate signpost	LF75	Secondary	LOW	\$ 300
OB794	Lilyfield Road	Lilyfield	Regional Road	obstruction	power pole narrows path	-33.871775	151.16922	1	-	no action	LF75	Secondary	LOW	\$ -
OB795	Lilyfield Road	Lilyfield	Regional Road	obstruction	overhanging vegetation narrows footpath	-33.873421	151.163703	1	-	refer to maintenance	LF68	Secondary	LOW	\$ -
OB796	Lilyfield Road	Lilyfield	Regional Road	obstruction	signposts narrows footpath	-33.873217	151.164339	1	-	relocate signpost	LF68	Secondary	LOW	\$ 300
OB797	Lilyfield Road	Lilyfield	Regional Road	obstruction	double pole signpost narrows footpath	-33.873605	151.163396	1	-	review and relocate double pole signpost	LF68	Secondary	LOW	\$ 500
OB798	Lilyfield Road	Lilyfield	Regional Road	obstruction	overhanging vegetation narrows footpath	-33.873739	151.162934	1	-	refer to maintenance	LF70	Secondary	LOW	\$ -
OB799	Lilyfield Road	Lilyfield	Regional Road	obstruction	overhanging vegetation narrows footpath	-33.873857	151.162346	1	-	refer to maintenance	LF70	Secondary	LOW	\$ -
OB8	Nelson Street	Anandale	Local Road	obstruction	overhanging vegetation narrows footpath - property	-33.878903	151.175089	1	-	notify business/property owner	AN68	Secondary	LOW	\$ -
OB80	Elizabeth Street	Ashfield	Regional Road	obstruction	overhanging vegetation - property	-33.887271	151.126962	1	-	notify business/property owner	AF52	Primary	LOW	\$ -
OB800	Lilyfield Road	Lilyfield	Regional Road	obstruction	power pole narrows footpath	-33.873914	151.162121	1	-	no action	LF70	Secondary	LOW	\$ -
OB801	Lilyfield Road	Lilyfield	Local Road	obstruction	overhanging vegetation narrows footpath - property	-33.874315	151.160396	1	-	notify business/property owner	LF64	Tertiary	LOW	\$ -
OB802	Lilyfield Road	Lilyfield	Local Road	obstruction	overhanging vegetation - property	-33.874273	151.15797	1	-	notify business/property owner	LF67	Secondary	LOW	\$ -
OB803	Lilyfield Road	Lilyfield	Local Road	obstruction	overhanging vegetation - property	-33.874397	151.158322	1	-	notify business/property owner	LF67	Secondary	LOW	\$ -
OB804	Lilyfield Road	Lilyfield	Local Road	obstruction	overhanging vegetation narrows footpath	-33.874185	151.157562	1	-	refer to maintenance	LF66	Secondary	LOW	\$ -
OB805	Lilyfield Road	Lilyfield	Local Road	obstruction	overhanging vegetation - property	-33.873881	151.156454	1	-	notify business/property owner	LF65	Secondary	LOW	\$ -
OB806	Lilyfield Road	Lilyfield	Local Road	obstruction	overhanging vegetation - property	-33.873839	151.156337	1	-	notify business/property owner	LF65	Secondary	LOW	\$ -
OB807	Lilyfield Road	Lilyfield	Local Road	obstruction	overhanging vegetation narrows footpath - property	-33.873469	151.154889	1	-	notify business/property owner	LF63	Secondary	LOW	\$ -
OB808	Lilyfield Road	Lilyfield	Local Road	obstruction	overhanging vegetation - property	-33.873181	151.153884	1	-	notify business/property owner	LF60	Tertiary	LOW	\$ -
OB809	Lilyfield Road	Lilyfield	Local Road	obstruction	overhanging vegetation narrows footpath	-33.873135	151.153755	1	-	refer to maintenance	LF60	Tertiary	LOW	\$ -
OB81	Elizabeth Street	Ashfield	Regional Road	obstruction	overhanging vegetation narrows footpath - property	-33.88829	151.129217	1	-	notify business/property owner	AF63	Secondary	LOW	\$ -
OB810	Lilyfield Road	Lilyfield	Local Road	obstruction	overhanging vegetation - property	-33.872746	151.152368	1	-	notify business/property owner	LF61	Tertiary	LOW	\$ -
OB811	Lilyfield Road	Lilyfield	Local Road	obstruction	overhanging vegetation narrows footpath	-33.872322	151.151512	1	-	refer to maintenance	LF13	Tertiary	LOW	\$ -
OB812	Lilyfield Road	Lilyfield	Local Road	obstruction	overhanging vegetation narrows footpath	-33.873253	151.154655	1	-	refer to maintenance	LF63	Secondary	LOW	\$ -
OB813	Lilyfield Road	Lilyfield	Local Road	obstruction	overhanging vegetation narrows footpath - property	-33.873565	151.155696	1	-	notify business/property owner	LF65	Secondary	LOW	\$ -
OB814	Lilyfield Road	Lilyfield	Local Road	obstruction	overhanging vegetation - property	-33.873889	151.156934	1	-	notify business/property owner	LF66	Secondary	LOW	\$ -
OB815	Lilyfield Road	Lilyfield	Local Road	obstruction	overhanging vegetation	-33.873998	151.157295	1	-	refer to maintenance	LF66	Secondary	LOW	\$ -
OB816	Lilyfield Road	Lilyfield	Local Road	obstruction	overhanging vegetation	-33.8743	151.158447	1	-	refer to maintenance	LF67	Secondary	LOW	\$ -
OB817	Lilyfield Road	Lilyfield	Local Road	obstruction	overhanging vegetation	-33.8743	151.158545	1	-	refer to maintenance	LF67	Secondary	LOW	\$ -
OB818	Mary Street	Lilyfield	Local Road	obstruction	overhanging vegetation - property	-33.870898	151.154604	1	-	notify business/property owner	LF85	Tertiary	LOW	\$ -
OB819	Mary Street	Lilyfield	State Road	obstruction	overhanging vegetation narrows footpath - property	-33.872722	151.155718	1	-	notify business/property owner	LF79	Secondary	LOW	\$ -
OB82	Elizabeth Street	Ashfield	Regional Road	obstruction	power pole narrows footpath	-33.888412	151.129341	1	-	no action	AF63	Secondary	LOW	\$ -
OB820	Perry Street	Lilyfield	State Road	obstruction	overhanging vegetation narrows footpath	-33.872327	151.156564	1	-	refer to maintenance	LF87	Secondary	LOW	\$ -
OB821	Piper Street	Lilyfield	Local Road	obstruction	overhanging vegetation narrows footpath - property	-33.876763	151.165991	1	-	notify business/property owner	LF95	Tertiary	LOW	\$ -
OB822	Piper Street	Lilyfield	Local Road	obstruction	power pole narrows footpath	-33.875782	151.161782	1	-	no action	LF90	Tertiary	LOW	\$ -
OB823	Warren Road	Marrickville	Local Road	obstruction	overhanging vegetation narrows footpath	-33.918358	151.154696	1	-	refer to maintenance	MV250	Tertiary	LOW	\$ -
OB824	Warren Road	Marrickville	Local Road	obstruction	overhanging vegetation narrows footpath - property	-33.918475	151.154905	1	-	notify business/property owner	MV247	Tertiary	LOW	\$ -
OB825	Warren Road	Marrickville	Local Road	obstruction	overhanging vegetation narrows footpath	-33.918735	151.154928	1	-	refer to maintenance	MV247	Tertiary	LOW	\$ -
OB826	Warren Road	Marrickville	Local Road	obstruction	overhanging vegetation narrows footpath - property	-33.918279	151.154346	1	-	notify business/property owner	MV250	Tertiary	LOW	\$ -
OB827	Warren Road	Marrickville	Local Road	obstruction	overhanging vegetation narrows footpath - property	-33.91814	151.1541	1	-	notify business/property owner	MV250	Tertiary	LOW	\$ -
OB828	Warren Road	Marrickville	Local Road	obstruction	overhanging vegetation narrows footpath - property	-33.918064	151.154007	1	-	notify business/property owner	MV250	Tertiary	LOW	\$ -
OB829	Warren Road	Marrickville	Local Road	obstruction	overhanging vegetation narrows footpath	-33.916709	151.151528	1	-	refer to maintenance	MV248	Secondary	LOW	\$ -
OB83	Elizabeth Street	Ashfield	Regional Road	obstruction	overhanging vegetation narrows footpath - property	-33.888726	151.129849	1	-	notify business/property owner	AF63	Secondary	LOW	\$ -
OB830	Warren Road	Marrickville	Local Road	obstruction	vehicle narrows footpath	-33.914731	151.148016	1	-	no action	MV244	Secondary	LOW	\$ -
OB831	Warren Road	Marrickville	Local Road	obstruction	overhanging vegetation narrows footpath - property	-33.91408	151.146976	1	-	notify business/property owner	MV243	Secondary	LOW	\$ -
OB832	Warren Road	Marrickville	Local Road	obstruction	overhanging vegetation narrows footpath - property	-33.91398	151.146752	1	-	notify business/property owner	MV243	Secondary	LOW	\$ -
OB833	Albermarle Street	Marrickville	Local Road	obstruction	overhanging vegetation narrows footpath	-33.911539	151.145537	1	-	refer to maintenance	MV13	Tertiary	LOW	\$ -
OB834	Albermarle Street	Marrickville	Local Road	obstruction	overhanging vegetation - property	-33.911506	151.145186	1	-	notify business/property owner	MV13	Tertiary	LOW	\$ -
OB835	Albermarle Street	Marrickville	Local Road	obstruction	overhanging vegetation narrows footpath	-33.911571	151.145329	1	-	refer to maintenance	MV13	Tertiary	LOW	\$ -
OB836	Albermarle Street	Marrickville	Local Road	obstruction	overhanging vegetation	-33.912495	151.146797	1	-	refer to maintenance	MV12	Tertiary	LOW	\$ -
OB837	Beauchamp Street	Marrickville	Local Road	obstruction	overhanging vegetation narrows footpath	-33.914656	151.143099	1	-	refer to maintenance	MV16	Secondary	LOW	\$ -
OB838	Beauchamp Street	Marrickville	Local Road	obstruction	overhanging vegetation narrows footpath - property	-33.913717	151.146164	1	-	notify business/property owner	MV14	Secondary	LOW	\$ -
OB839	Byrnes Street	Marrickville	Local Road	obstruction	power pole narrows footpath	-33.913723	151.155388	1	-	no action	MV188	Secondary	LOW	\$ -
OB84	Elizabeth Street	Ashfield	Regional Road	obstruction	overhanging vegetation - property	-33.888864	151.130349	1	-	notify business/property owner	AF64	Secondary	LOW	\$ -
OB840	Calvert Street	Marrickville	Local Road	obstruction	overhanging vegetation narrows footpath - property	-33.912657	151.156981	1	-	notify business/property owner	MV21	Secondary	LOW	\$ -
OB841	Calvert Street	Marrickville	Local Road	obstruction	overhanging vegetation narrows footpath	-33.913012	151.157571	1	-	refer to maintenance	MV19	Secondary	LOW	\$ -
OB842	Calvert Street	Marrickville	Local Road	obstruction	overhanging vegetation narrows footpath - property	-33.913151	151.157843	1	-	notify business/property owner	MV19	Secondary	LOW	\$ -
OB843	Calvert Street	Marrickville	Local Road	obstruction	overhanging vegetation narrows footpath - property	-33.913369	151.158265	1	-	notify business/property owner	MV22	Secondary	LOW	\$ -
OB844	Calvert Street	Marrickville	Local Road	obstruction	overhanging vegetation - property	-33.91349	151.158476	1	-	notify business/property owner	MV22	Secondary	LOW	\$ -
OB845	Calvert Street	Marrickville	Local Road	obstruction	overhanging vegetation narrows footpath	-33.913547	151.15884	1	-	refer to maintenance	MV22	Secondary	LOW	\$ -
OB846	Calvert Street	Marrickville	Local Road	obstruction	overhanging vegetation narrows footpath - property	-33.913007	151.15781	1	-	notify business/property owner	MV19	Secondary	LOW	\$ -
OB847	Calvert Street	Marrickville	Local Road	obstruction	overhanging vegetation narrows footpath	-33.912872	151.157536	1	-	refer to maintenance	MV19	Secondary	LOW	\$ -
OB848	Calvert Street	Marrickville	Local Road	obstruction	overhanging vegetation - property	-33.912278	151.15643	1	-	notify business/property owner	MV21	Secondary	LOW	\$ -
OB849	Calvert Street	Marrickville	Local Road	obstruction	overhanging vegetation narrows footpath - property	-33.911941	151.155923	1	-	notify business/property owner	MV20	Secondary	LOW	\$ -
OB85	Elizabeth Street	Ashfield	Regional Road	obstruction	overhanging vegetation narrows footpath - property	-33.889898	151.13059	1	-	notify business/property owner	AF64	Secondary	LOW	\$ -
OB850	Calvert Street	Marrickville	Local Road	obstruction	overhanging vegetation - property	-33.911844	151.155746	1	-	notify business/property owner	MV20	Secondary	LOW	\$ -
OB851	Calvert Street	Marrickville	Local Road	obstruction	overhanging vegetation narrows footpath	-33.911709	151.155533	1	-	refer to maintenance	MV20	Secondary	LOW	\$ -
OB852	Calvert Street	Marrickville	Local Road	obstruction	overhanging vegetation narrows footpath - property	-33.912146	151.156149	1	-	notify business/property owner	MV20	Secondary	LOW	\$ -
OB853	Carrington Road	Marrickville	Local Road	obstruction	overhanging vegetation - property	-33.916391	151.158055	1	-	notify business/property owner	MV26	Tertiary	LOW	\$ -
OB854	Chapel Street	Marrickville	Local Road	obstruction	overhanging vegetation narrows footpath - property	-33.905581	151.162287	1	-	notify business/property owner	MV31	Secondary	LOW	\$ -
OB855	Chapel Street	Marrickville	Local Road	obstruction	double pole signpost narrows footpath	-33.905948	151.162876	1	-	review and relocate double pole signpost	MV32	Secondary	LOW	\$ 500
OB856	Edgeware Road	Marrickville	Regional Road	obstruction	overhanging vegetation - property	-33.905259	151.173349	1	-	notify business/property owner	NE24	Primary	LOW	\$ -
OB857	Edinburgh Road	Marrickville	Local Road	obstruction	tree narrows footpath	-33.907881	151.170541	1	-	no action	MV58	Secondary	LOW	\$ -
OB858	Edinburgh Road	Marrickville	Local Road	obstruction	overhanging vegetation narrows footpath - property	-33.908046	151.170629	1	-	notify business/property owner	MV58	Secondary	LOW	\$ -
OB859	Edinburgh Road	Marrickville	Local Road	obstruction	overhanging vegetation narrows footpath - property	-33.907463	151.169685	1	-	notify business/property owner	MV57	Secondary	LOW	\$ -
OB86	Elizabeth Street	Ashfield	Regional Road	obstruction	signpost narrows footpath	-33.889164	151.13151	1	-	relocate signpost	AF61	Secondary	LOW	\$ 300
OB860	Edinburgh Road	Marrickville	Local Road	obstruction	bollards narrows footpath	-33.90706	151.169123	1	-	widen footpath	MV56	Tertiary	LOW	\$ 200
OB861	Edinburgh Road	Marrickville	Local Road	obstruction	overhanging vegetation narrows footpath	-33.905777	151.167442	1	-	refer to maintenance	MV54	Tertiary	LOW	\$ -
OB862	Elizabeth Street	Marrickville	Regional Road	obstruction	overhanging vegetation - property	-33.909007	151.162856	1	-	notify business/property owner	MV210	Secondary	LOW	\$ -
OB863	Ewart Street	Marrickville	Local Road	obstruction	overhanging vegetation narrows footpath - property	-33.912294	151.140312	1	-	notify business/property owner	MV66	Primary	LOW	\$ -
OB864	Ewart Street	Marrickville	Local Road	obstruction	overhanging vegetation narrows footpath - property	-33.914043	151.142158	1	-	notify business/property owner	MV68	Secondary	LOW	\$ -
OB865	Ewart Street	Marrickville	Local Road	obstruction	overhanging vegetation narrows footpath - property	-33.914248	151.142406	1	-	notify business/property owner	MV68	Secondary	LOW	\$ -
OB866	Fitzroy Street	Marrickville	Local Road	obstruction	power pole narrows footpath	-33.908195	151.167324	1	-	no action	MV71	Tertiary	LOW	\$ -
OB867	Fitzroy Street	Marrickville	Local Road	obstruction	power pole narrows footpath	-33.90957	151.165729	1	-	no action	MV69	Tertiary	LOW	\$ -
OB868	Fitzroy Street	Marrickville	Local Road	obstruction	vehicle narrows footpath	-33.911921	151.165911	1	-	no action	MV204	Secondary	LOW	\$ -

P4909 Inner West PAMP  
Detailed Works Program  
Obstructions  
6 August 2021

Issue ID	Street	Suburb	Classification	Category	Issue	Latitude	Longitude	Quantity	Length	Recommendation	Segment ID	Segment Hierarchy	Treatment Priority	Cost
OB869	Fitzroy Street	Marrickville	Local Road	obstruction	overhanging vegetation narrows footpath - property	-33.906996	151.168475	1	-	notify business/property owner	MV70	Tertiary	LOW	\$ -
OB87	Elizabeth Street	Ashfield	Regional Road	obstruction	overhanging vegetation narrows footpath - property	-33.888224	151.129167	1	-	notify business/property owner	AF63	Secondary	LOW	\$ -
OB870	Frazer Street	Marrickville	Regional Road	obstruction	overhanging vegetation	-33.901293	151.152978	1	-	refer to maintenance	MV75	Secondary	LOW	\$ -
OB871	Frazer Street	Marrickville	Regional Road	obstruction	overhanging vegetation - property	-33.901188	151.150575	1	-	notify business/property owner	MV76	Secondary	LOW	\$ -
OB872	Frazer Street	Marrickville	Regional Road	obstruction	overhanging vegetation - property	-33.901119	151.149385	1	-	notify business/property owner	PE20	Secondary	LOW	\$ -
OB873	Frazer Street	Marrickville	Regional Road	obstruction	overhanging vegetation - property	-33.901099	151.149359	1	-	notify business/property owner	PE20	Secondary	LOW	\$ -
OB874	Frazer Street	Marrickville	Regional Road	obstruction	overhanging vegetation narrows footpath	-33.901003	151.150025	1	-	refer to maintenance	PE20	Secondary	LOW	\$ -
OB875	Frazer Street	Marrickville	Regional Road	obstruction	overhanging vegetation narrows footpath	-33.90103	151.150322	1	-	refer to maintenance	MV76	Secondary	LOW	\$ -
OB876	Frazer Street	Marrickville	Regional Road	obstruction	overhanging vegetation narrows footpath	-33.901051	151.150767	1	-	refer to maintenance	MV76	Secondary	LOW	\$ -
OB877	Frazer Street	Marrickville	Regional Road	obstruction	overhanging vegetation	-33.901063	151.15121	1	-	refer to maintenance	MV77	Secondary	LOW	\$ -
OB878	Frazer Street	Marrickville	Regional Road	obstruction	overhanging vegetation - property	-33.901189	151.153019	1	-	notify business/property owner	MV75	Secondary	LOW	\$ -
OB879	Hawthurst Street	Marrickville	Local Road	obstruction	overhanging vegetation	-33.905598	151.153888	1	-	refer to maintenance	MV78	Secondary	LOW	\$ -
OB88	Frederick Street	Ashfield	State Road	obstruction	overhanging vegetation narrows footpath - property	-33.882457	151.121499	1	-	notify business/property owner	AF74	Secondary	LOW	\$ -
OB880	Hawthurst Street	Marrickville	Local Road	obstruction	overhanging vegetation narrows footpath - property	-33.905103	151.155466	1	-	notify business/property owner	MV29	Secondary	LOW	\$ -
OB881	Hawthurst Street	Marrickville	Local Road	obstruction	overhanging vegetation	-33.904655	151.156262	1	-	refer to maintenance	MV29	Secondary	LOW	\$ -
OB882	Hawthurst Street	Marrickville	Local Road	obstruction	overhanging vegetation narrows footpath	-33.905392	151.155274	1	-	refer to maintenance	MV29	Secondary	LOW	\$ -
OB883	Hawthurst Street	Marrickville	Local Road	obstruction	overhanging vegetation narrows footpath - property	-33.905774	151.154681	1	-	notify business/property owner	MV78	Secondary	LOW	\$ -
OB884	Illawarra Road	Marrickville	Local Road	obstruction	overhanging vegetation narrows footpath - property	-33.907348	151.159417	1	-	notify business/property owner	MV82	Tertiary	LOW	\$ -
OB885	Illawarra Road	Marrickville	Local Road	obstruction	overhanging vegetation narrows footpath - property	-33.906955	151.159774	1	-	notify business/property owner	MV82	Tertiary	LOW	\$ -
OB886	Illawarra Road	Marrickville	Local Road	obstruction	overhanging vegetation narrows footpath - property	-33.906966	151.159597	1	-	notify business/property owner	MV82	Tertiary	LOW	\$ -
OB887	Illawarra Road	Marrickville	Local Road	obstruction	overhanging vegetation narrows footpath - property	-33.906887	151.159662	1	-	notify business/property owner	MV82	Tertiary	LOW	\$ -
OB888	Illawarra Road	Marrickville	Local Road	obstruction	overhanging vegetation narrows footpath - property	-33.906011	151.160423	1	-	notify business/property owner	MV84	Secondary	LOW	\$ -
OB889	Illawarra Road	Marrickville	Local Road	obstruction	overhanging vegetation narrows footpath - property	-33.905914	151.160508	1	-	notify business/property owner	MV84	Secondary	LOW	\$ -
OB89	Frederick Street	Ashfield	State Road	obstruction	overhanging vegetation narrows footpath - property	-33.880331	151.123169	1	-	notify business/property owner	AF71	Primary	LOW	\$ -
OB890	Illawarra Road	Marrickville	Local Road	obstruction	overhanging vegetation narrows footpath	-33.904599	151.16174	1	-	refer to maintenance	MV79	Secondary	LOW	\$ -
OB891	Illawarra Road	Marrickville	Local Road	obstruction	overhanging vegetation narrows footpath - property	-33.904566	151.161566	1	-	notify business/property owner	MV79	Secondary	LOW	\$ -
OB892	Illawarra Road	Marrickville	Local Road	obstruction	overhanging vegetation narrows footpath - property	-33.904464	151.161846	1	-	notify business/property owner	MV79	Secondary	LOW	\$ -
OB893	Illawarra Road	Marrickville	Local Road	obstruction	overhanging vegetation narrows footpath - property	-33.903943	151.162245	1	-	notify business/property owner	MV86	Tertiary	LOW	\$ -
OB894	Illawarra Road	Marrickville	Local Road	obstruction	overhanging vegetation narrows footpath	-33.903184	151.162686	1	-	refer to maintenance	MV86	Tertiary	LOW	\$ -
OB895	Illawarra Road	Marrickville	Local Road	obstruction	overhanging vegetation narrows footpath	-33.902905	151.162882	1	-	refer to maintenance	MV85	Secondary	LOW	\$ -
OB896	Illawarra Road	Marrickville	Local Road	obstruction	overhanging vegetation narrows footpath	-33.902751	151.162976	1	-	refer to maintenance	MV85	Secondary	LOW	\$ -
OB897	Illawarra Road	Marrickville	Local Road	obstruction	overhanging vegetation narrows footpath	-33.902736	151.163059	1	-	refer to maintenance	MV85	Secondary	LOW	\$ -
OB898	Illawarra Road	Marrickville	Local Road	obstruction	overhanging vegetation - property	-33.908251	151.158432	1	-	notify business/property owner	MV87	Tertiary	LOW	\$ -
OB899	Illawarra Road	Marrickville	Local Road	obstruction	overhanging vegetation narrows footpath - property	-33.908509	151.158371	1	-	notify business/property owner	MV81	Secondary	LOW	\$ -
OB9	Nelson Street	Annandale	Local Road	obstruction	overhanging vegetation narrows footpath - property	-33.87828	151.175276	1	-	notify business/property owner	AN67	Secondary	LOW	\$ -
OB90	Frederick Street	Ashfield	State Road	obstruction	overhanging vegetation narrows footpath	-33.87717	151.12922	1	-	refer to maintenance	AF68	Secondary	LOW	\$ -
OB900	Illawarra Road	Marrickville	Regional Road	obstruction	overhanging vegetation - property	-33.916736	151.14911	1	-	notify business/property owner	MV97	Primary	LOW	\$ -
OB901	Illawarra Road	Marrickville	Regional Road	obstruction	overhanging vegetation narrows footpath	-33.919026	151.145448	1	-	refer to maintenance	MV101	Secondary	LOW	\$ -
OB902	Illawarra Road	Marrickville	Regional Road	obstruction	signpost narrows footpath	-33.920016	151.144739	1	-	relocate signpost	MV102	Secondary	LOW	\$ 300
OB903	Illawarra Road	Marrickville	Regional Road	obstruction	overhanging vegetation narrows footpath - property	-33.919951	151.144795	1	-	notify business/property owner	MV102	Secondary	LOW	\$ -
OB904	Illawarra Road	Marrickville	Regional Road	obstruction	overhanging vegetation narrows footpath - property	-33.917379	151.148605	1	-	notify business/property owner	MV98	Primary	LOW	\$ -
OB905	Illawarra Road	Marrickville	Regional Road	obstruction	signpost narrows footpath	-33.912874	151.153958	1	-	relocate signpost	MV91	Primary	LOW	\$ 300
OB906	Kays Avenue	Marrickville	Local Road	obstruction	overhanging vegetation narrows footpath	-33.911376	151.144374	1	-	refer to maintenance	MV105	Tertiary	LOW	\$ -
OB907	Livingstone Road	Marrickville	State Road	obstruction	overhanging vegetation	-33.901172	151.153469	1	-	refer to maintenance	PE27	Primary	LOW	\$ -
OB908	Livingstone Road	Marrickville	Local Road	obstruction	overhanging vegetation	-33.90556	151.153222	1	-	refer to maintenance	MV78	Secondary	LOW	\$ -
OB909	Livingstone Road	Marrickville	Local Road	obstruction	overhanging vegetation	-33.907268	151.152861	1	-	refer to maintenance	MV115	Secondary	LOW	\$ -
OB91	Thomas Street	Ashfield	Regional Road	obstruction	signposts narrows footpath	-33.886592	151.118838	1	-	relocate signpost	AF157	Secondary	LOW	\$ 300
OB910	Livingstone Road	Marrickville	Local Road	obstruction	overhanging vegetation	-33.907169	151.152747	1	-	refer to maintenance	MV115	Secondary	LOW	\$ -
OB911	Livingstone Road	Marrickville	Local Road	obstruction	overhanging vegetation narrows footpath	-33.906865	151.152797	1	-	refer to maintenance	MV114	Secondary	LOW	\$ -
OB912	Livingstone Road	Marrickville	Local Road	obstruction	overhanging vegetation narrows footpath - property	-33.911332	151.148692	1	-	notify business/property owner	MV106	Secondary	LOW	\$ -
OB913	Livingstone Road	Marrickville	Local Road	obstruction	overhanging vegetation - property	-33.912215	151.147886	1	-	notify business/property owner	MV116	Secondary	LOW	\$ -
OB914	Livingstone Road	Marrickville	Local Road	obstruction	overhanging vegetation narrows footpath - property	-33.910596	151.150372	1	-	notify business/property owner	MV121	Primary	LOW	\$ -
OB915	Livingstone Road	Marrickville	Local Road	obstruction	overhanging vegetation narrows footpath - property	-33.910365	151.150604	1	-	notify business/property owner	MV120	Primary	LOW	\$ -
OB916	Llewellyn Street	Marrickville	Regional Road	obstruction	overhanging vegetation - property	-33.904144	151.171143	1	-	notify business/property owner	MV125	Secondary	LOW	\$ -
OB917	Llewellyn Street	Marrickville	Regional Road	obstruction	overhanging vegetation	-33.904168	151.170888	1	-	refer to maintenance	MV126	Secondary	LOW	\$ -
OB918	Marrickville Road	Marrickville	Regional Road	obstruction	overhanging vegetation narrows footpath - property	-33.907448	151.148095	1	-	notify business/property owner	MV143	Tertiary	LOW	\$ -
OB919	Marrickville Road	Marrickville	Regional Road	obstruction	overhanging vegetation - property	-33.907268	151.147581	1	-	notify business/property owner	MV142	Secondary	LOW	\$ -
OB92	Milton Street	Ashfield	State Road	obstruction	overhanging vegetation narrows footpath - property	-33.890428	151.117081	1	-	notify business/property owner	AF114	Primary	LOW	\$ -
OB920	Marrickville Road	Marrickville	Regional Road	obstruction	overhanging vegetation narrows footpath - property	-33.9074	151.148534	1	-	notify business/property owner	MV143	Tertiary	LOW	\$ -
OB921	Marrickville Road	Marrickville	Regional Road	obstruction	overhanging vegetation - property	-33.907563	151.149062	1	-	notify business/property owner	MV144	Secondary	LOW	\$ -
OB922	Marrickville Road	Marrickville	Regional Road	obstruction	overhanging vegetation - property	-33.908167	151.151072	1	-	notify business/property owner	MV127	Secondary	LOW	\$ -
OB923	Marrickville Road	Marrickville	State Road	obstruction	overhanging vegetation	-33.915134	151.164484	1	-	refer to maintenance	MV131	Primary	LOW	\$ -
OB924	Marrickville Road	Marrickville	State Road	obstruction	overhanging vegetation	-33.914997	151.164298	1	-	refer to maintenance	MV131	Primary	LOW	\$ -
OB925	Marrickville Road	Marrickville	Regional Road	obstruction	vehicle narrows footpath	-33.914179	151.162952	1	-	no action	MV130	Primary	LOW	\$ -
OB926	Marrickville Road	Marrickville	Regional Road	obstruction	overhanging vegetation	-33.908686	151.152626	1	-	refer to maintenance	MV138	Primary	LOW	\$ -
OB927	Marrickville Road	Marrickville	Regional Road	obstruction	bollard narrows footpath	-33.913008	151.161566	1	-	relocate or remove bollard	MV128	Secondary	LOW	\$ 2,500
OB928	Myrtle Street	Marrickville	Local Road	obstruction	overhanging vegetation - property	-33.915683	151.157299	1	-	notify business/property owner	MV147	Tertiary	LOW	\$ -
OB929	Myrtle Street	Marrickville	Local Road	obstruction	overhanging vegetation narrows footpath	-33.915879	151.15766	1	-	refer to maintenance	MV147	Tertiary	LOW	\$ -
OB93	Milton Road	Ashfield	State Road	obstruction	overhanging vegetation narrows footpath - property	-33.889284	151.117227	1	-	notify business/property owner	AF113	Primary	LOW	\$ -
OB930	Newington Road	Marrickville	Local Road	obstruction	overhanging vegetation narrows footpath	-33.901037	151.167243	1	-	refer to maintenance	MV156	Tertiary	LOW	\$ -
OB931	Premier Street	Marrickville	Local Road	obstruction	overhanging vegetation	-33.921083	151.153565	1	-	refer to maintenance	MV159	Secondary	LOW	\$ -
OB932	Premier Street	Marrickville	Local Road	obstruction	overhanging vegetation	-33.919357	151.150519	1	-	refer to maintenance	MV163	Secondary	LOW	\$ -
OB933	Premier Street	Marrickville	Local Road	obstruction	overhanging vegetation - property	-33.919115	151.150137	1	-	notify business/property owner	MV163	Secondary	LOW	\$ -
OB934	Premier Street	Marrickville	Local Road	obstruction	overhanging vegetation - property	-33.918897	151.149773	1	-	notify business/property owner	MV158	Tertiary	LOW	\$ -
OB935	Premier Street	Marrickville	Local Road	obstruction	overhanging vegetation	-33.918701	151.149438	1	-	refer to maintenance	MV158	Tertiary	LOW	\$ -
OB936	Premier Street	Marrickville	Local Road	obstruction	overhanging vegetation narrows footpath	-33.918459	151.148984	1	-	refer to maintenance	MV158	Tertiary	LOW	\$ -
OB937	Premier Street	Marrickville	Local Road	obstruction	overhanging vegetation - property	-33.918403	151.14883	1	-	notify business/property owner	MV158	Tertiary	LOW	\$ -
OB938	Premier Street	Marrickville	Local Road	obstruction	overhanging vegetation narrows footpath	-33.917973	151.147696	1	-	refer to maintenance	MV160	Tertiary	LOW	\$ -
OB939	Renwick Street	Marrickville	Local Road	obstruction	overhanging vegetation	-33.918543	151.153104	1	-	refer to maintenance	MV167	Tertiary	LOW	\$ -
OB94	Milton Road	Ashfield	State Road	obstruction	overhanging vegetation narrows footpath - property	-33.889002	151.117274	1	-	notify business/property owner	AF112	Primary	LOW	\$ -
OB940	Renwick Street	Marrickville	Local Road	obstruction	overhanging vegetation narrows footpath - property	-33.91927	151.154084	1	-	notify business/property owner	MV169	Tertiary	LOW	\$ -
OB941	Renwick Street	Marrickville	Local Road	obstruction	overhanging vegetation narrows footpath	-33.918435	151.152608	1	-	refer to maintenance	MV167	Tertiary	LOW	\$ -
OB942	Renwick Street	Marrickville	Local Road	obstruction	overhanging vegetation narrows footpath	-33.918435	151.152608	1	-	refer to maintenance	MV167	Tertiary	LOW	\$ -
OB943	Renwick Street	Marrickville	Local Road	obstruction	overhanging vegetation narrows footpath - property	-33.917583	151.15105	1	-	notify business/property owner	MV170	Secondary	LOW	\$ -
OB944	Renwick Street	Marrickville	Local Road	obstruction	overhanging vegetation narrows footpath - property	-33.917477	151.150891	1	-	notify business/property owner	MV170	Secondary	LOW	\$ -
OB945	Renwick Street	Marrickville	Local Road	obstruction	overhanging vegetation narrows footpath	-33.916963	151.149973	1	-	refer to maintenance	MV168	Secondary	LOW	\$ -
OB946	Renwick Street	Marrickville	Local Road	obstruction	overhanging vegetation narrows footpath - property	-33.916918	151.149864	1	-	notify business/property owner	MV168	Secondary	LOW	\$ -
OB947	Renwick Street	Marrickville	Local Road	obstruction	overhanging vegetation narrows footpath	-33.916769	151.149747	1	-	refer to maintenance	MV168	Secondary	LOW	\$ -
OB948	Richardson Crescent	Marrickville	Local Road	obstruction	power pole narrows footpath	-33.921154	151.155634	1	-	no action	MV173	Tertiary	LOW	\$ -
OB949	Richardson Crescent	Marrickville	Regional Road	obstruction	overhanging vegetation	-33.921979	151.156755	1	-	refer to maintenance	TE14	Secondary	LOW	\$ -
OB95	Milton Road	Ashfield	State Road	obstruction	overhanging vegetation narrows footpath	-33.889577	151.117315	1	-	refer to maintenance	AF113	Primary	LOW	\$ -
OB950	Richardson Crescent	Marrickville	Local Road	obstruction	overhanging vegetation narrows footpath	-33.921865	151.156533	1	-	refer to maintenance	MV174	Tertiary	LOW	\$ -
OB951	Richardson Crescent	Marrickville	Local Road	obstruction	overhanging vegetation narrows footpath	-33.921659	151.15629	1	-	refer to maintenance	MV174	Tertiary	LOW	\$ -



**P4909 Inner West PAMP  
Detailed Works Program  
Obstructions  
6 August 2021**

Issue ID	Street	Suburb	Classification	Category	Issue	Latitude	Longitude	Quantity	Length	Recommendation	Segment ID	Segment Hierarchy	Treatment Priority	Cost
OB952	Richardson Crescent	Marrickville	Local Road	obstruction	overhanging vegetation narrows footpath	-33.921505	151.156106	1	-	refer to maintenance	MV174	Tertiary	LOW	\$ -
OB953	Richardson Crescent	Marrickville	Local Road	obstruction	overhanging vegetation narrows footpath	-33.921377	151.155953	1	-	refer to maintenance	MV174	Tertiary	LOW	\$ -
OB954	Richardson Crescent	Marrickville	Local Road	obstruction	overhanging vegetation narrows footpath	-33.921253	151.155887	1	-	refer to maintenance	MV174	Tertiary	LOW	\$ -
OB955	Richardson Crescent	Marrickville	Local Road	obstruction	overhanging vegetation narrows footpath	-33.921061	151.155735	1	-	refer to maintenance	MV173	Tertiary	LOW	\$ -
OB956	Richardson Crescent	Marrickville	Local Road	obstruction	overhanging vegetation narrows footpath	-33.920418	151.155122	1	-	refer to maintenance	MV173	Tertiary	LOW	\$ -
OB957	Richardson Crescent	Marrickville	Regional Road	obstruction	overhanging vegetation narrows footpath	-33.923282	151.156214	1	-	refer to maintenance	MV175	Secondary	LOW	\$ -
OB958	Richardson Crescent	Marrickville	Regional Road	obstruction	power pole narrows footpath	-33.922291	151.1563	1	-	no action	MV175	Secondary	LOW	\$ -
OB959	Riverside Crescent	Marrickville	Local Road	obstruction	overhanging vegetation narrows footpath - property	-33.914961	151.142222	1	-	notify business/property owner	MV178	Tertiary	LOW	\$ -
OB96	Milton Road	Ashfield	State Road	obstruction	overgrown vegetation narrows footpath	-33.889836	151.117333	1	-	refer to maintenance	AF113	Primary	LOW	\$ -
OB960	Riverside Crescent	Marrickville	Local Road	obstruction	overhanging vegetation narrows footpath - property	-33.914865	151.140475	1	-	notify business/property owner	MV180	Tertiary	LOW	\$ -
OB961	Riverside Crescent	Marrickville	Local Road	obstruction	overhanging vegetation narrows footpath - property	-33.914839	151.140297	1	-	notify business/property owner	MV180	Tertiary	LOW	\$ -
OB962	Riverside Crescent	Marrickville	Local Road	obstruction	overhanging vegetation narrows footpath	-33.915006	151.141185	1	-	refer to maintenance	MV179	Tertiary	LOW	\$ -
OB963	Riverside Crescent	Marrickville	Local Road	obstruction	overhanging vegetation narrows footpath	-33.915033	151.141389	1	-	refer to maintenance	MV179	Tertiary	LOW	\$ -
OB964	Shirlow Street	Marrickville	Local Road	obstruction	vehicle narrows footpath	-33.912358	151.166367	1	-	no action	MV185	Secondary	LOW	\$ -
OB965	Shirlow Street	Marrickville	Local Road	obstruction	overhanging vegetation narrows footpath - property	-33.911818	151.167053	1	-	notify business/property owner	MV183	Tertiary	LOW	\$ -
OB966	Shirlow Street	Marrickville	Local Road	obstruction	vehicle narrows footpath	-33.911522	151.167444	1	-	no action	MV183	Tertiary	LOW	\$ -
OB967	Shirlow Street	Marrickville	Local Road	obstruction	overhanging vegetation - property	-33.911707	151.167247	1	-	notify business/property owner	MV183	Tertiary	LOW	\$ -
OB968	Smidmore Street	Marrickville	Local Road	obstruction	vehicle narrows footpath	-33.907642	151.174176	1	-	no action	NE21	Primary	LOW	\$ -
OB969	Smidmore Street	Marrickville	Local Road	obstruction	concrete structure obstructs crossing	-33.907766	151.171847	1	-	consult with Marrickville Metro	MV50	Primary	LOW	\$ -
OB97	Holden Street	Ashfield	Local Road	obstruction	overhanging vegetation narrows footpath - property	-33.891959	151.1254	1	-	notify business/property owner	AF86	Primary	LOW	\$ -
OB970	Station Street	Marrickville	Local Road	obstruction	overhanging vegetation - property	-33.914187	151.153996	1	-	notify business/property owner	MV186	Secondary	LOW	\$ -
OB971	Station Street	Marrickville	Local Road	obstruction	overhanging vegetation narrows footpath	-33.914456	151.154904	1	-	refer to maintenance	MV188	Secondary	LOW	\$ -
OB972	Station Street	Marrickville	Local Road	obstruction	overhanging vegetation narrows footpath - property	-33.914533	151.155443	1	-	notify business/property owner	MV188	Secondary	LOW	\$ -
OB973	Station Street	Marrickville	Local Road	obstruction	overhanging vegetation narrows footpath - property	-33.914619	151.155771	1	-	notify business/property owner	MV187	Secondary	LOW	\$ -
OB974	Station Street	Marrickville	Local Road	obstruction	overhanging vegetation - property	-33.9147	151.155966	1	-	notify business/property owner	MV187	Secondary	LOW	\$ -
OB975	Sydenham Road	Marrickville	State Road	obstruction	overhanging vegetation narrows footpath	-33.908591	151.160504	1	-	refer to maintenance	MV192	Secondary	LOW	\$ -
OB976	Sydenham Road	Marrickville	State Road	obstruction	overhanging vegetation narrows footpath	-33.907234	151.158667	1	-	refer to maintenance	MV195	Secondary	LOW	\$ -
OB977	Sydenham Road	Marrickville	State Road	obstruction	overhanging vegetation narrows footpath - property	-33.90903	151.160938	1	-	notify business/property owner	MV192	Secondary	LOW	\$ -
OB978	Sydenham Road	Marrickville	State Road	obstruction	overhanging vegetation narrows footpath	-33.908311	151.159998	1	-	refer to maintenance	MV193	Secondary	LOW	\$ -
OB979	Sydenham Road	Marrickville	State Road	obstruction	overhanging vegetation narrows footpath	-33.908272	151.159936	1	-	refer to maintenance	MV193	Secondary	LOW	\$ -
OB98	Holden Street	Ashfield	Local Road	obstruction	overhanging vegetation narrows footpath - property	-33.892059	151.125396	1	-	notify business/property owner	AF86	Primary	LOW	\$ -
OB980	Sydenham Road	Marrickville	State Road	obstruction	overhanging vegetation narrows footpath - property	-33.90685	151.158349	1	-	notify business/property owner	MV196	Primary	LOW	\$ -
OB981	Sydenham Road	Marrickville	State Road	obstruction	overhanging vegetation narrows footpath - property	-33.905466	151.157294	1	-	notify business/property owner	MV197	Primary	LOW	\$ -
OB982	Sydenham Road	Marrickville	State Road	obstruction	overhanging vegetation narrows footpath - property	-33.904567	151.15637	1	-	notify business/property owner	MV190	Primary	LOW	\$ -
OB983	Sydenham Road	Marrickville	State Road	obstruction	overhanging vegetation narrows footpath - property	-33.903658	151.155567	1	-	notify business/property owner	MV190	Primary	LOW	\$ -
OB984	Sydenham Road	Marrickville	State Road	obstruction	overhanging vegetation	-33.902602	151.154497	1	-	refer to maintenance	MV199	Primary	LOW	\$ -
OB985	Sydenham Road	Marrickville	State Road	obstruction	light post narrows footpath	-33.902661	151.154384	1	-	relocate light post	MV199	Primary	LOW	\$ 10,000
OB986	Sydenham Road	Marrickville	State Road	obstruction	overhanging vegetation narrows footpath - property	-33.902192	151.154013	1	-	notify business/property owner	MV194	Primary	LOW	\$ -
OB987	Sydenham Road	Marrickville	State Road	obstruction	overhanging vegetation	-33.912235	151.165501	1	-	refer to maintenance	MV204	Secondary	LOW	\$ -
OB988	Sydenham Road	Marrickville	State Road	obstruction	overhanging vegetation	-33.910037	151.162667	1	-	refer to maintenance	MV200	Primary	LOW	\$ -
OB989	Sydenham Road	Marrickville	State Road	obstruction	overhanging vegetation	-33.909724	151.162443	1	-	refer to maintenance	MV200	Primary	LOW	\$ -
OB99	Holden Street	Ashfield	Local Road	obstruction	overhanging vegetation	-33.89726	151.125035	1	-	refer to maintenance	AF83	Tertiary	LOW	\$ -
OB990	Sydney Steel St	Marrickville	Local Road	obstruction	vehicles narrows footpath	-33.909861	151.169878	1	-	no action	MV207	Tertiary	LOW	\$ -
OB991	Sydney Steel St	Marrickville	Local Road	obstruction	tree narrows footpath	-33.909821	151.16996	1	-	no action	MV207	Tertiary	LOW	\$ -
OB992	Sydney Steel St	Marrickville	Local Road	obstruction	overhanging vegetation narrows footpath - property	-33.909077	151.170993	1	-	notify business/property owner	MV205	Secondary	LOW	\$ -
OB993	Victoria Road	Marrickville	Regional Road	obstruction	vehicle narrows footpath	-33.905558	151.166792	1	-	no action	MV213	Primary	LOW	\$ -
OB994	Victoria Road	Marrickville	Regional Road	obstruction	overhanging vegetation narrows footpath - property	-33.906036	151.165065	1	-	notify business/property owner	MV215	Secondary	LOW	\$ -
OB995	Victoria Road	Marrickville	Regional Road	obstruction	overhanging vegetation narrows footpath	-33.906514	151.164888	1	-	refer to maintenance	MV215	Secondary	LOW	\$ -
OB996	Victoria Road	Marrickville	Regional Road	obstruction	vehicle narrows footpath	-33.908604	151.163157	1	-	no action	MV210	Secondary	LOW	\$ -
OB997	Victoria Road	Marrickville	Regional Road	obstruction	overhanging vegetation	-33.910322	151.161569	1	-	refer to maintenance	MV219	Primary	LOW	\$ -
OB998	Victoria Road	Marrickville	Regional Road	obstruction	overhanging vegetation	-33.909929	151.162148	1	-	refer to maintenance	MV219	Primary	LOW	\$ -
OB999	Victoria Road	Marrickville	Regional Road	obstruction	overhanging vegetation narrows footpath - property	-33.909972	151.162099	1	-	notify business/property owner	MV219	Primary	LOW	\$ -
													SUBTOTAL	\$ 186,100
													TOTAL	\$ 186,100

P4909 Inner West PAMP  
Detailed Works Program  
Safety Issues  
6 August 2021

Issue ID	Street	Suburb	Classification	Category	Issue	Latitude	Longitude	Quantity	Length	Recommendation	Segment ID	Segment Hierarchy	Treatment Priority	Cost
SA102	Allen Street	Leichhardt	Local Road	safety issue	opportunity to provide raised continuous footpath within town centre	-33.880031	151.15674	1	-	install raised continuous footpath treatment	LH122	Primary	HIGH	\$ 30,000
SA103	Balmain Road	Leichhardt	Regional Road	safety issue	opportunity to raise pedestrian crossing near school	-33.882073	151.158871	1	-	install raised pedestrian crossing	LH21	Primary	HIGH	\$ 50,000
SA104	Norton Street	Leichhardt	Regional Road	safety issue	potential HPAA	-33.883798	151.157073	1	-	investigate High Pedestrian Activity Area implementation	LH128	Primary	HIGH	\$ 20,000
SA105	Renwick Lane	Leichhardt	Local Road	safety issue	opportunity to provide raised continuous footpath within town centre	-33.88788	151.157512	1	-	install raised continuous footpath treatment	LH131	Primary	HIGH	\$ 30,000
SA110	Balmain Road	Leichhardt	Regional Road	safety issue	steep crossfall	-33.878879	151.159511	1	-	re-construct footpath pavement	LH12	Primary	HIGH	\$ 200
SA111	Balmain Road	Leichhardt	Regional Road	safety issue	steep crossfall	-33.879236	151.159445	1	-	further investigation required - crossfall	LH12	Primary	HIGH	\$ -
SA112	Balmain Road	Leichhardt	Regional Road	safety issue	floodlights orientated incorrectly	-33.882059	151.15887	1	-	adjust flood light orientation	LH21	Primary	HIGH	\$ 1,000
SA113	Balmain Road	Leichhardt	Regional Road	safety issue	vehicles approach crossing at speed	-33.882059	151.158873	1	-	install raised pedestrian crossing	LH21	Primary	HIGH	\$ 50,000
SA114	Derbyshire Road	Leichhardt	Local Road	safety issue	opportunity to raise pedestrian crossing near school	-33.879642	151.158578	1	-	install raised pedestrian crossing	LH41	Secondary	HIGH	\$ 50,000
SA115	Flood Street	Leichhardt	Local Road	safety issue	opportunity to raise pedestrian crossing near school	-33.885805	151.149843	1	-	install raised pedestrian crossing	LH59	Secondary	HIGH	\$ 50,000
SA116	Lords Road	Leichhardt	Local Road	safety issue	opportunity to raise pedestrian crossing near school	-33.885707	151.149733	1	-	install raised pedestrian crossing	LH89	Primary	HIGH	\$ 50,000
SA12	Trafalgar Street	Annandale	Local Road	safety issue	opportunity to raise pedestrian crossing near school	-33.886017	151.170286	1	-	install raised pedestrian crossing	AN101	Secondary	HIGH	\$ 50,000
SA121	Hobb Street	Lewisham	Local Road	safety issue	opportunity to provide raised continuous footpath within town centre	-33.88413	151.14716	1	-	install raised continuous footpath treatment	LW25	Primary	HIGH	\$ 30,000
SA122	Hunter Street	Lewisham	Local Road	safety issue	opportunity to provide raised continuous footpath within town centre	-33.89382	151.148402	1	-	install raised continuous footpath treatment	LW7	Primary	HIGH	\$ 30,000
SA123	Jubilee Lane	Lewisham	Local Road	safety issue	opportunity to provide raised continuous footpath within town centre	-33.893811	151.147395	1	-	install raised continuous footpath treatment	LW25	Primary	HIGH	\$ 30,000
SA125	Thomas Street	Lewisham	Local Road	safety issue	missing lighting	-33.893268	151.148191	1	-	install new lighting	LW34	Primary	HIGH	\$ 10,000
SA126	Thomas Street	Lewisham	Local Road	safety issue	missing lighting	-33.893341	151.148383	1	-	install new lighting	LW34	Primary	HIGH	\$ 10,000
SA127	Toothill Street	Lewisham	Regional Road	safety issue	opportunity to raise pedestrian crossing near school	-33.895634	151.145199	1	-	install raised pedestrian crossing	LW36	Primary	HIGH	\$ 50,000
SA128	Victoria Street	Lewisham	Local Road	safety issue	potential HPAA	-33.893722	151.147588	1	-	investigate High Pedestrian Activity Area implementation	LW24	Primary	HIGH	\$ 20,000
SA13	Trafalgar Street	Annandale	Local Road	safety issue	opportunity to raise pedestrian crossing near school	-33.884198	151.171128	1	-	install raised pedestrian crossing	AN109	Secondary	HIGH	\$ 50,000
SA130	Perry Street	Lilyfield	State Road	safety issue	opportunity to raise pedestrian crossing near school	-33.872037	151.157497	1	-	install raised pedestrian crossing	LF88	Primary	HIGH	\$ 50,000
SA131	Arthur Street	Marrickville	Local Road	safety issue	opportunity to provide raised continuous footpath within town centre	-33.913475	151.153168	1	-	install raised continuous footpath treatment	MV92	Primary	HIGH	\$ 30,000
SA132	Blamire Lane	Marrickville	Local Road	safety issue	opportunity to provide raised continuous footpath within town centre	-33.91482	151.15235	1	-	install raised continuous footpath treatment	MV93	Primary	HIGH	\$ 30,000
SA133	Buckley Street	Marrickville	Local Road	safety issue	opportunity to raise pedestrian crossing near public transport station	-33.914591	151.163849	1	-	install raised pedestrian crossing	MV131	Primary	HIGH	\$ 50,000
SA135	Carrington Road	Marrickville	Local Road	safety issue	opportunity to raise pedestrian crossing near school	-33.920681	151.154546	1	-	install raised pedestrian crossing	MV24	Secondary	HIGH	\$ 50,000
SA136	Church Street	Marrickville	Local Road	safety issue	opportunity to provide raised continuous footpath within town centre	-33.915294	151.151074	1	-	install raised continuous footpath treatment	MV94	Primary	HIGH	\$ 30,000
SA138	Greenbank Street	Marrickville	Local Road	safety issue	opportunity to provide raised continuous footpath within town centre	-33.914891	151.151923	1	-	install raised continuous footpath treatment	MV94	Primary	HIGH	\$ 30,000
SA139	Grove Street	Marrickville	Local Road	safety issue	opportunity to provide raised continuous footpath within town centre	-33.915178	151.151824	1	-	install raised continuous footpath treatment	MV94	Primary	HIGH	\$ 30,000
SA14	Booth Street	Annandale	Regional Road	safety issue	potential HPAA	-33.881823	151.171774	1	-	investigate High Pedestrian Activity Area implementation	AN20	Primary	HIGH	\$ 20,000
SA140	Illawarra Road	Marrickville	Regional Road	safety issue	opportunity to raise pedestrian crossing within town centre	-33.915018	151.15185	1	-	install raised pedestrian crossing	MV94	Primary	HIGH	\$ 50,000
SA141	Illawarra Road	Marrickville	Regional Road	safety issue	opportunity to raise pedestrian crossing within town centre	-33.914423	151.152654	1	-	install raised pedestrian crossing	MV93	Primary	HIGH	\$ 50,000
SA142	Illawarra Road	Marrickville	Local Road	safety issue	opportunity to raise pedestrian crossing near school	-33.905623	151.162258	1	-	install raised pedestrian crossing	MV31	Secondary	HIGH	\$ 50,000
SA148	Tuohy Lane	Marrickville	Local Road	safety issue	opportunity to provide raised continuous footpath within town centre	-33.911802	151.154904	1	-	install raised continuous footpath treatment	MV90	Primary	HIGH	\$ 30,000
SA149	Warburton Street	Marrickville	Local Road	safety issue	opportunity to provide raised continuous footpath within town centre	-33.914294	151.15263	1	-	install raised continuous footpath treatment	MV230	Primary	HIGH	\$ 30,000
SA153	Illawarra Road	Marrickville	Regional Road	safety issue	steep crossfall	-33.913986	151.152911	1	-	re-construct footpath pavement	MV92	Primary	HIGH	\$ 200
SA154	Illawarra Road	Marrickville	Regional Road	safety issue	corner obscures pedestrians	-33.911863	151.154956	1	-	install pavement warning message	MV90	Primary	HIGH	\$ 150
SA155	Illawarra Road	Marrickville	Regional Road	safety issue	corner obscures pedestrians	-33.911838	151.154995	1	-	install pavement warning message	MV90	Primary	HIGH	\$ 150
SA156	Illawarra Road	Marrickville	Regional Road	safety issue	vehicles approach crossing at speed	-33.911635	151.155297	1	-	install raised pedestrian crossing	MV90	Primary	HIGH	\$ 50,000
SA157	Illawarra Road	Marrickville	Regional Road	safety issue	missing pedestrian crossing signage	-33.911252	151.155622	1	-	install pedestrian crossing signage	MV89	Primary	HIGH	\$ 200
SA158	Illawarra Road	Marrickville	Regional Road	safety issue	potential HPAA	-33.910968	151.155913	1	-	investigate High Pedestrian Activity Area implementation	MV89	Primary	HIGH	\$ 20,000
SA159	Marrickville Road	Marrickville	State Road	safety issue	missing lighting	-33.914814	151.164091	1	-	install new lighting	MV131	Primary	HIGH	\$ 10,000
SA16	Chester Street	Annandale	Local Road	safety issue	steep crossfall	-33.884132	151.172892	1	-	further investigation required - crossfall	AN31	Primary	HIGH	\$ -
SA169	Sydenham Road	Marrickville	State Road	safety issue	substation obstructs pedestrian vehicle sight lines	-33.912566	151.165876	1	-	no action	MV203	Primary	HIGH	\$ -
SA17	Chester Street	Annandale	Local Road	safety issue	steep crossfall	-33.884136	151.172917	1	-	further investigation required - crossfall	AN31	Primary	HIGH	\$ -
SA171	Wardell Road	Marrickville	Regional Road	safety issue	poor visibility of pedestrians from workshop, no warning of vehicular crossover	-33.911893	151.140293	1	-	install pavement warning message	MV238	Primary	HIGH	\$ 150
SA172	Schwebel Street	Marrickville	Local Road	safety issue	opportunity to raise pedestrian crossing within town centre	-33.914308	151.152821	1	-	install raised pedestrian crossing	MV189	Primary	HIGH	\$ 50,000
SA173	Bailey Street	Newtown	Local Road	safety issue	opportunity to provide raised continuous footpath within town centre	-33.898491	151.176874	1	-	install raised continuous footpath treatment	NE34	Primary	HIGH	\$ 30,000
SA174	Camden Street	Newtown	Local Road	safety issue	opportunity to provide raised continuous footpath within town centre	-33.901915	151.178856	1	-	install raised continuous footpath treatment	NE51	Primary	HIGH	\$ 30,000
SA175	Enmore Road	Newtown	State Road	safety issue	narrow footpath	-33.897736	151.178252	1	-	further investigation required - path widening	NE33	Primary	HIGH	\$ -
SA176	Goddard Street	Newtown	Local Road	safety issue	opportunity to provide raised continuous footpath within town centre	-33.899286	151.177757	1	-	install raised continuous footpath treatment	NE49	Primary	HIGH	\$ 30,000
SA177	Holt Street	Newtown	Local Road	safety issue	opportunity to provide raised continuous footpath within town centre	-33.900111	151.178002	1	-	install raised continuous footpath treatment	NE38	Primary	HIGH	\$ 30,000
SA178	Lennox Street	Newtown	Local Road	safety issue	opportunity to raise pedestrian crossing near school	-33.895516	151.179576	1	-	install raised pedestrian crossing	NE40	Secondary	HIGH	\$ 50,000
SA179	Marian Street	Newtown	Local Road	safety issue	opportunity to provide raised continuous footpath within town centre	-33.898978	151.172854	1	-	install raised continuous footpath treatment	EN7	Primary	HIGH	\$ 30,000
SA18	Collins Street	Annandale	Local Road	safety issue	opportunity to raise pedestrian crossing near school	-33.884096	151.171073	1	-	install raised pedestrian crossing	AN32	Secondary	HIGH	\$ 50,000
SA180	Reiby Street	Newtown	Local Road	safety issue	opportunity to provide raised continuous footpath within town centre	-33.898777	151.175237	1	-	install raised continuous footpath treatment	NE36	Primary	HIGH	\$ 30,000
SA181	Wells Street	Newtown	Local Road	safety issue	opportunity to raise pedestrian crossing near school	-33.906471	151.176441	1	-	install raised pedestrian crossing	NE62	Secondary	HIGH	\$ 50,000
SA182	Edgeware Road	Newtown	Regional Road	safety issue	shared path signage conflict	-33.907574	151.174553	1	-	install shared path signage	NE21	Primary	HIGH	\$ 300
SA184	Enmore Road	Newtown	State Road	safety issue	pole blocks sight lines to high pedestrian traffic area	-33.898854	151.173613	1	-	no action	NE37	Primary	HIGH	\$ -
SA185	Enmore Road	Newtown	State Road	safety issue	pedestrian waiting area too small - narrowed by cafe seating	-33.897602	151.178472	1	-	review footpath trading	NE33	Primary	HIGH	\$ -
SA186	Eliza Street	Newtown	Local Road	safety issue	cars do not give way to pedestrians	-33.897214	151.179099	1	-	install new shared zone signage and delineation	NE12	Primary	HIGH	\$ 500
SA189	Laura Street	Newtown	Local Road	safety issue	opportunity to raise pedestrian crossing near school	-33.905532	151.175576	1	-	install raised pedestrian crossing	NE62	Secondary	HIGH	\$ 50,000
SA19	Johnston Street	Annandale	State Road	safety issue	poor visibility of waiting pedestrians and crossing	-33.878017	151.17223	1	-	install kerb extension - pair	AN48	Primary	HIGH	\$ 20,000
SA190	Albert Street	Petersham	Local Road	safety issue	opportunity to provide raised continuous footpath within town centre	-33.896164	151.158013	1	-	install raised continuous footpath treatment	PE57	Primary	HIGH	\$ 30,000
SA191	Audley Lane	Petersham	Local Road	safety issue	opportunity to provide raised continuous footpath within town centre	-33.896271	151.153658	1	-	install raised continuous footpath treatment	PE32	Primary	HIGH	\$ 30,000
SA192	Balanaming Lane	Petersham	Local Road	safety issue	opportunity to provide raised continuous footpath within town centre	-33.896411	151.153006	1	-	install raised continuous footpath treatment	PE33	Primary	HIGH	\$ 30,000
SA193	Church Street	Petersham	Local Road	safety issue	opportunity to provide raised continuous footpath within town centre	-33.895793	151.157631	1	-	install raised continuous footpath treatment	PE54	Primary	HIGH	\$ 30,000
SA194	Ducros Street	Petersham	Local Road	safety issue	opportunity to provide raised continuous footpath within town centre	-33.897085	151.151397	1	-	install raised continuous footpath treatment	PE28	Primary	HIGH	\$ 30,000
SA195	Fisher Street	Petersham	Local Road	safety issue	opportunity to provide raised continuous footpath within town centre	-33.8955	151.154189	1	-	install raised continuous footpath treatment	PE38	Primary	HIGH	\$ 30,000
SA196	Hunter Street	Petersham	Local Road	safety issue	opportunity to provide raised continuous footpath within town centre	-33.897118	151.150675	1	-	install raised continuous footpath treatment	PE35	Primary	HIGH	\$ 30,000
SA197	Maria Street	Petersham	Local Road	safety issue	opportunity to provide raised continuous footpath within town centre	-33.896809	151.152122	1	-	install raised continuous footpath treatment	PE34	Primary	HIGH	\$ 30,000
SA198	Marshall Street	Petersham	Local Road	safety issue	opportunity to provide raised continuous footpath within town centre	-33.896743	151.160067	1	-	install raised continuous footpath treatment	PE56	Primary	HIGH	\$ 30,000
SA199	Railway Terrace	Petersham	State Road	safety issue	review pedestrian and cyclist safety	-33.894082	151.149859	1	-	further investigation required - safety assessment	PE48	Primary	HIGH	\$ 5,000
SA2	Chester Street	Annandale	Local Road	safety issue	vehicle encroach on pedestrian areas	-33.884154	151.172842	1	-	install kerb blisters/ build outs	AN31	Primary	HIGH	\$ 10,000
SA20	Nelson Street	Annandale	Local Road	safety issue	steep crossfall	-33.883398	151.17322	1	-	re-construct footpath pavement	AN72	Primary	HIGH	\$ 200
SA200	Regent Street	Petersham	Local Road	safety issue	opportunity to provide raised continuous footpath within town centre	-33.895887	151.155459	1	-	install raised continuous footpath treatment	PE30	Primary	HIGH	\$ 30,000
SA201	West Street	Petersham	Local Road	safety issue	opportunity to raise pedestrian crossing near school	-33.894885	151.150247	1	-	install raised pedestrian crossing	PE48	Primary	HIGH	\$ 50,000
SA202	West Street	Petersham	Regional Road	safety issue	opportunity to raise pedestrian crossing near school	-33.892415	151.149839	1	-	install raised pedestrian crossing	LW42	Primary	HIGH	\$ 50,000
SA203	Audley Street	Petersham	Local Road	safety issue	potential HPAA	-33.895938	151.154144	1	-	investigate High Pedestrian Activity Area implementation	PE38	Primary	HIGH	\$ 20,000
SA204	Regent Street	Petersham	Local Road	safety issue	vehicles obscures pedestrians	-33.895915	151.155436	1	-	install no stopping sign and signpost	PE30	Primary	HIGH	\$ 300
SA205	Stanmore Road	Petersham	State Road	safety issue	poor drainage - severe ponding	-33.895611	151.156994	1	-	refer to maintenance	PE54	Primary	HIGH	\$ -
SA208	Evans Street	Rozelle	Local Road	safety issue	crossover at the driveway is dangerous with vehicles approaching at speed	-33.865332	151.171842	1	-	install contrasting threshold	RO76	Primary	HIGH	\$ 5,000
SA209	Hanlock Lane	Rozelle	Local Road	safety issue	opportunity to provide raised continuous footpath within town centre	-33.864287	151.16967	1	-	install raised continuous footpath treatment	RO26	Primary	HIGH	\$ 30,000
SA211	Matilda Street	Rozelle	Local Road	safety issue	opportunity to provide raised continuous footpath within town centre	-33.865959	151.16681	1	-	install raised continuous footpath treatment	LF3	Primary	HIGH	\$ 30,000
SA212	Merton Street	Rozelle	Local Road	safety issue	opportunity to provide raised continuous footpath within town centre	-33.862348	151.171054	1	-	install raised continuous footpath treatment	RO23	Primary	HIGH	\$ 30,000
SA213	Merton Street	Rozelle	Local Road	safety issue	opportunity to provide raised continuous footpath within town centre	-33.862293	151.170901	1	-	install raised continuous footpath treatment	RO18	Primary	HIGH	\$ 30,000
SA214	Nelson Street	Rozelle	Local Road	safety issue	opportunity to provide raised continuous footpath within town centre	-33.861724	151.17138	1	-	install raised continuous footpath treatment	RO23	Primary	HIGH	\$ 30,000
SA215	Nelson Street	Rozelle	Local Road	safety issue	opportunity to provide raised continuous footpath within town centre	-33.861674	151.171253	1	-	install raised continuous footpath treatment	RO23	Primary	HIGH	\$ 30,000
SA216	Oxford Street	Rozelle	Local Road	safety issue	opportunity to provide raised continuous footpath within town centre	-33.865262	151.167709	1	-	install raised continuous footpath treatment	RO27	Primary	HIGH	\$ 30,000
SA217	Park Street	Rozelle	Local Road	safety issue	opportunity to provide raised continuous footpath within town centre	-33.865444	151.167377	1	-	install raised continuous footpath treatment	RO27	Primary	HIGH	\$ 30,000
SA218	Red Lion Street	Rozelle	Local Road	safety issue										



P4909 Inner West PAMP  
Detailed Works Program  
Safety Issues  
6 August 2021

Issue ID	Street	Suburb	Classification	Category	Issue	Latitude	Longitude	Quantity	Length	Recommendation	Segment ID	Segment Hierarchy	Treatment Priority	Cost
SA225	Cavendish Street	Stanmore	Local Road	safety issue	opportunity to raise pedestrian crossing near school	-33.895955	151.163869	1	-	install raised pedestrian crossing	SM35	Primary	HIGH	\$ 50,000
SA226	Holt Street	Stanmore	Local Road	safety issue	opportunity to raise pedestrian crossing near school	-33.895839	151.163846	1	-	install raised pedestrian crossing	SM35	Primary	HIGH	\$ 50,000
SA227	Myrtle Street	Stanmore	Local Road	safety issue	opportunity to provide raised continuous footpath within town centre	-33.892385	151.164548	1	-	install raised continuous footpath treatment	SM31	Primary	HIGH	\$ 30,000
SA228	Myrtle Street	Stanmore	Local Road	safety issue	opportunity to provide raised continuous footpath within town centre	-33.892421	151.164724	1	-	install raised continuous footpath treatment	SM31	Primary	HIGH	\$ 30,000
SA229	Percival Lane East	Stanmore	Local Road	safety issue	opportunity to provide raised continuous footpath within town centre	-33.893176	151.16494	1	-	install raised continuous footpath treatment	SM48	Primary	HIGH	\$ 30,000
SA23	Cavill Avenue	Ashfield	Local Road	safety issue	opportunity to provide raised continuous footpath within town centre	-33.887412	151.121736	1	-	install raised continuous footpath treatment	AF106	Primary	HIGH	\$ 30,000
SA230	Percival Lane West	Stanmore	Local Road	safety issue	opportunity to provide raised continuous footpath within town centre	-33.893947	151.163575	1	-	install raised continuous footpath treatment	SM13	Primary	HIGH	\$ 30,000
SA231	Temple Street	Stanmore	Local Road	safety issue	opportunity to provide raised continuous footpath within town centre	-33.893234	151.164252	1	-	install raised continuous footpath treatment	SM32	Primary	HIGH	\$ 30,000
SA233	Percival Road	Stanmore	Local Road	safety issue	potential HPAA	-33.892651	151.164569	1	-	investigate High Pedestrian Activity Area implementation	SM32	Primary	HIGH	\$ 20,000
SA236	Aubery Street	Stanmore	Local Road	safety issue	missing lighting	-33.895371	151.161398	1	-	install new lighting	SM50	Primary	HIGH	\$ 10,000
SA237	Holt Street	Stanmore	Local Road	safety issue	opportunity to raise pedestrian crossing near school	-33.894953	151.164314	1	-	install raised pedestrian crossing	SM26	Primary	HIGH	\$ 50,000
SA238	Holt Street	Stanmore	Local Road	safety issue	potential HPAA	-33.895192	151.164221	1	-	investigate High Pedestrian Activity Area implementation	SM26	Primary	HIGH	\$ 20,000
SA239	Liberty Street	Stanmore	Regional Road	safety issue	opportunity to raise pedestrian crossing near school	-33.891733	151.170384	1	-	install raised pedestrian crossing	EN12	Secondary	HIGH	\$ 50,000
SA24	Fox's La	Ashfield	Local Road	safety issue	opportunity to provide raised continuous footpath within town centre	-33.887792	151.125038	1	-	install raised continuous footpath treatment	AF32	Primary	HIGH	\$ 30,000
SA240	Hardie Avenue	Summer Hill	Local Road	safety issue	opportunity to raise pedestrian crossing within town centre	-33.890094	151.137299	1	-	install raised pedestrian crossing	SH34	Primary	HIGH	\$ 50,000
SA241	Hardie Avenue	Summer Hill	Local Road	safety issue	opportunity to raise pedestrian crossing within town centre	-33.891634	151.137252	1	-	install raised pedestrian crossing	SH34	Primary	HIGH	\$ 50,000
SA242	Hardie Avenue	Summer Hill	Local Road	safety issue	potential HPAA	-33.890812	151.137541	1	-	investigate High Pedestrian Activity Area implementation	SH33	Primary	HIGH	\$ 20,000
SA243	Lackey Street	Summer Hill	Local Road	safety issue	potential HPAA	-33.891196	151.138286	1	-	investigate High Pedestrian Activity Area implementation	SH49	Primary	HIGH	\$ 20,000
SA244	Moonbie Street	Summer Hill	Local Road	safety issue	opportunity to provide raised continuous footpath within town centre	-33.891714	151.136911	1	-	install raised continuous footpath treatment	SH84	Primary	HIGH	\$ 30,000
SA245	Morris Street	Summer Hill	Local Road	safety issue	opportunity to provide raised continuous footpath within town centre	-33.891881	151.137884	1	-	install raised continuous footpath treatment	SH85	Primary	HIGH	\$ 30,000
SA246	Sloane Street	Summer Hill	Local Road	safety issue	opportunity to raise pedestrian crossing within town centre	-33.890011	151.139159	1	-	install raised pedestrian crossing	SH78	Primary	HIGH	\$ 50,000
SA247	Carlton Crescent	Summer Hill	Regional Road	safety issue	steep crossfall	-33.890708	151.138985	1	-	further investigation required - crossfall	SH3	Primary	HIGH	\$ -
SA250	Henson Street	Summer Hill	Local Road	safety issue	opportunity to raise pedestrian crossing near school	-33.896219	151.134579	1	-	install raised pedestrian crossing	SH36	Secondary	HIGH	\$ 50,000
SA251	Junction Road	Summer Hill	Local Road	safety issue	opportunity to raise pedestrian crossing near school	-33.895285	151.136501	1	-	install raised pedestrian crossing	SH43	Secondary	HIGH	\$ 50,000
SA253	Lackey Street	Summer Hill	Local Road	safety issue	traction issues when wet	-33.891692	151.138101	1	-	no action	SH49	Primary	HIGH	\$ -
SA257	Railway Road	Sydenham	Local Road	safety issue	opportunity to raise pedestrian crossing within town centre	-33.916315	151.166296	1	-	install raised pedestrian crossing	SY6	Primary	HIGH	\$ 50,000
SA258	Railway Road	Sydenham	State Road	safety issue	potential HPAA	-33.914972	151.166932	1	-	investigate High Pedestrian Activity Area implementation	SY5	Primary	HIGH	\$ 20,000
SA259	Wright Street	Sydenham	Local Road	safety issue	opportunity to provide raised continuous footpath within town centre	-33.915703	151.166176	1	-	install raised continuous footpath treatment	SY6	Primary	HIGH	\$ 30,000
SA26	Lapish Avenue	Ashfield	Local Road	safety issue	opportunity to provide raised continuous footpath within town centre	-33.888188	151.120111	1	-	install raised continuous footpath treatment	AF109	Primary	HIGH	\$ 30,000
SA27	Miller Avenue	Ashfield	Local Road	safety issue	opportunity to provide raised continuous footpath within town centre	-33.887673	151.122173	1	-	install raised continuous footpath treatment	AF106	Primary	HIGH	\$ 30,000
SA28	Murrel Street	Ashfield	Local Road	safety issue	opportunity to provide raised pedestrian crossing	-33.889451	151.127634	1	-	further investigation required - raised pedestrian crossing	AF101	Primary	HIGH	\$ 15,000
SA29	Murrel Street	Ashfield	Local Road	safety issue	opportunity to provide traffic calming treatment	-33.889483	151.12762	1	-	further investigation required - traffic calming	AF101	Primary	HIGH	\$ -
SA3	Johnston Lane	Annandale	Local Road	safety issue	opportunity to provide raised continuous footpath within town centre	-33.881763	151.171433	1	-	install raised continuous footpath treatment	AN20	Primary	HIGH	\$ 30,000
SA30	Murrell Street	Ashfield	Local Road	safety issue	opportunity to provide raised continuous footpath within town centre	-33.889941	151.127348	1	-	install raised continuous footpath treatment	AF101	Primary	HIGH	\$ 30,000
SA31	Norton Street	Ashfield	Regional Road	safety issue	opportunity to provide traffic calming treatment	-33.890978	151.12687	1	-	further investigation required - traffic calming	AF122	Primary	HIGH	\$ -
SA32	Orchard Crescent	Ashfield	Local Road	safety issue	opportunity to provide raised continuous footpath within town centre	-33.888375	151.126672	1	-	install raised continuous footpath treatment	AF31	Primary	HIGH	\$ 30,000
SA34	Alt Street	Ashfield	Local Road	safety issue	opportunity to raise pedestrian crossing near school	-33.883612	151.124286	1	-	install raised pedestrian crossing	AF7	Secondary	HIGH	\$ 50,000
SA35	Bland Street	Ashfield	Local Road	safety issue	opportunity to raise pedestrian crossing near school	-33.885535	151.125367	1	-	install raised pedestrian crossing	AF18	Secondary	HIGH	\$ 50,000
SA36	Brown Street	Ashfield	Local Road	safety issue	potential HPAA	-33.889306	151.126144	1	-	investigate High Pedestrian Activity Area implementation	AF30	Primary	HIGH	\$ 20,000
SA38	Elizabeth Street	Ashfield	Regional Road	safety issue	potential HPAA	-33.88691	151.12628	1	-	investigate High Pedestrian Activity Area implementation	AF58	Primary	HIGH	\$ 20,000
SA39	Frederick Street	Ashfield	State Road	safety issue	poor drainage	-33.885242	151.119686	1	-	refer to maintenance	AF76	Primary	HIGH	\$ -
SA4	Susan Street	Annandale	Local Road	safety issue	vehicle encroach on pedestrian areas	-33.884388	151.173324	1	-	install kerb blisters/ build outs	AN31	Primary	HIGH	\$ 10,000
SA41	Prospect Road	Ashfield	Local Road	safety issue	opportunity to raise pedestrian crossing near school	-33.899418	151.132148	1	-	install raised pedestrian crossing	SH74	Secondary	HIGH	\$ 50,000
SA44	Church Street	Balmain	Local Road	safety issue	opportunity to provide raised continuous footpath within town centre	-33.85687	151.179648	1	-	install raised continuous footpath treatment	BA31	Primary	HIGH	\$ 30,000
SA45	Church Street	Balmain	Local Road	safety issue	opportunity to provide raised continuous footpath within town centre	-33.856764	151.179714	1	-	install raised continuous footpath treatment	BA31	Primary	HIGH	\$ 30,000
SA46	College Street	Balmain	Local Road	safety issue	opportunity to provide raised continuous footpath within town centre	-33.857065	151.180219	1	-	install raised continuous footpath treatment	BA30	Primary	HIGH	\$ 30,000
SA47	Darling Street	Balmain	Local Road	safety issue	potential HPAA	-33.856479	151.177998	1	-	investigate High Pedestrian Activity Area implementation	BA32	Primary	HIGH	\$ 20,000
SA48	Ford Street	Balmain	Local Road	safety issue	opportunity to provide raised continuous footpath within town centre	-33.857665	151.18202	1	-	install raised continuous footpath treatment	BA29	Primary	HIGH	\$ 30,000
SA49	Hampton Street	Balmain	Local Road	safety issue	opportunity to provide raised continuous footpath within town centre	-33.855878	151.174846	1	-	install raised continuous footpath treatment	BA34	Primary	HIGH	\$ 30,000
SA50	Jacques Street	Balmain	Local Road	safety issue	opportunity to provide raised continuous footpath within town centre	-33.856118	151.176179	1	-	install raised continuous footpath treatment	BA33	Primary	HIGH	\$ 30,000
SA52	McDonald Street	Balmain	Local Road	safety issue	opportunity to provide raised continuous footpath within town centre	-33.857821	151.182749	1	-	install raised continuous footpath treatment	BA28	Primary	HIGH	\$ 30,000
SA53	Mort Street	Balmain	Local Road	safety issue	opportunity to provide raised continuous footpath within town centre	-33.857342	151.180692	1	-	install raised continuous footpath treatment	BA30	Primary	HIGH	\$ 30,000
SA58	Darling Street	Balmain East	Local Road	safety issue	potential HPAA	-33.857478	151.192796	1	-	investigate High Pedestrian Activity Area implementation	BE5	Primary	HIGH	\$ 20,000
SA59	Datchett Street	Balmain East	Local Road	safety issue	opportunity to provide raised continuous footpath within town centre	-33.857705	151.19198	1	-	install raised continuous footpath treatment	BE3	Primary	HIGH	\$ 30,000
SA60	Duke Street	Balmain East	Local Road	safety issue	opportunity to provide raised continuous footpath within town centre	-33.857476	151.19231	1	-	install raised continuous footpath treatment	BE3	Primary	HIGH	\$ 30,000
SA61	Johnston Street	Balmain East	Local Road	safety issue	opportunity to provide raised continuous footpath within town centre	-33.857449	151.193697	1	-	install raised continuous footpath treatment	BE2	Primary	HIGH	\$ 30,000
SA62	Union Street	Balmain East	Local Road	safety issue	opportunity to provide raised continuous footpath within town centre	-33.857617	151.192615	1	-	install raised continuous footpath treatment	BE5	Primary	HIGH	\$ 30,000
SA65	Elizabeth Street	Croydon	Local Road	safety issue	opportunity to raise pedestrian crossing near school	-33.882742	151.117276	1	-	install raised pedestrian crossing	CR21	Secondary	HIGH	\$ 50,000
SA66	Teakle Street	Croydon	Local Road	safety issue	opportunity to raise pedestrian crossing near school	-33.893709	151.133626	1	-	install raised pedestrian crossing	SH68	Secondary	HIGH	\$ 50,000
SA67	Beach Road	Dulwich Hill	Local Road	safety issue	opportunity to raise pedestrian crossing near school	-33.904613	151.141362	1	-	install raised pedestrian crossing	DH98	Primary	HIGH	\$ 50,000
SA69	Denison Road	Dulwich Hill	Local Road	safety issue	opportunity to provide raised continuous footpath within town centre	-33.904398	151.139258	1	-	install raised continuous footpath treatment	DH83	Primary	HIGH	\$ 30,000
SA7	View Street	Annandale	Local Road	safety issue	opportunity to provide raised continuous footpath within town centre	-33.8816	151.171503	1	-	install raised continuous footpath treatment	AN20	Primary	HIGH	\$ 30,000
SA70	Fairflow Lane	Dulwich Hill	Local Road	safety issue	opportunity to provide raised continuous footpath within town centre	-33.904884	151.144167	1	-	install raised continuous footpath treatment	DH75	Primary	HIGH	\$ 30,000
SA71	Herbet Street	Dulwich Hill	Local Road	safety issue	opportunity to provide raised continuous footpath within town centre	-33.902479	151.144496	1	-	install raised continuous footpath treatment	DH94	Primary	HIGH	\$ 30,000
SA72	Kingtore Street	Dulwich Hill	Local Road	safety issue	opportunity to provide raised continuous footpath within town centre	-33.904395	151.139956	1	-	install raised continuous footpath treatment	DH99	Primary	HIGH	\$ 30,000
SA73	Lewisham Street	Dulwich Hill	Local Road	safety issue	opportunity to provide raised continuous footpath within town centre	-33.902834	151.143172	1	-	install raised continuous footpath treatment	DH96	Primary	HIGH	\$ 30,000
SA74	New Canterbury Road	Dulwich Hill	State Road	safety issue	potential HPAA	-33.903436	151.142095	1	-	investigate High Pedestrian Activity Area implementation	DH97	Primary	HIGH	\$ 20,000
SA75	Old Canterbury Road	Dulwich Hill	State Road	safety issue	opportunity to upgrade to signalised crossing	-33.900913	151.132005	1	-	further investigation required - signals	AF126	Primary	HIGH	\$ 20,000
SA76	Pitgott Street	Dulwich Hill	Local Road	safety issue	opportunity to provide raised continuous footpath within town centre	-33.902495	151.144004	1	-	install raised continuous footpath treatment	DH95	Primary	HIGH	\$ 30,000
SA77	Wardell Road	Dulwich Hill	Regional Road	safety issue	opportunity to raise pedestrian crossing near public transport station	-33.911229	151.141275	1	-	install raised pedestrian crossing	MV46	Primary	HIGH	\$ 50,000
SA8	Wells Street	Annandale	Local Road	safety issue	opportunity to provide raised continuous footpath within town centre	-33.882279	151.172798	1	-	install raised continuous footpath treatment	AN26	Primary	HIGH	\$ 30,000
SA81	Cambridge Street	Enmore	Local Road	safety issue	opportunity to provide raised continuous footpath within town centre	-33.899133	151.171484	1	-	install raised continuous footpath treatment	EN6	Primary	HIGH	\$ 30,000
SA82	Enmore Lane	Enmore	Local Road	safety issue	opportunity to provide raised continuous footpath within town centre	-33.899699	151.171232	1	-	install raised continuous footpath treatment	EN1	Primary	HIGH	\$ 30,000
SA83	Fotheringham Street	Enmore	Local Road	safety issue	opportunity to provide raised continuous footpath within town centre	-33.899264	151.170141	1	-	install raised continuous footpath treatment	EN13	Primary	HIGH	\$ 30,000
SA84	London Street	Enmore	Local Road	safety issue	opportunity to provide raised continuous footpath within town centre	-33.898943	151.172149	1	-	install raised continuous footpath treatment	EN7	Primary	HIGH	\$ 30,000
SA85	Stanmore Road	Enmore	State Road	safety issue	potential HPAA	-33.89943	151.170771	1	-	investigate High Pedestrian Activity Area implementation	EN13	Primary	HIGH	\$ 20,000
SA88	Dickson Street	Haberfield	Local Road	safety issue	opportunity to provide raised continuous footpath within town centre	-33.879863	151.139457	1	-	install raised continuous footpath treatment	HA34	Primary	HIGH	\$ 30,000
SA89	Gillies Avenue	Haberfield	Local Road	safety issue	opportunity to provide raised continuous footpath within town centre	-33.879481	151.137841	1	-	install raised continuous footpath treatment	HA86	Primary	HIGH	\$ 30,000
SA9	Annandale Street	Annandale	Local Road	safety issue	opportunity to raise pedestrian crossing near school	-33.877992	151.17063	1	-	install raised pedestrian crossing	AN7	Secondary	HIGH	\$ 50,000
SA90	Ramsay Street	Haberfield	Regional Road	safety issue	potential HPAA	-33.880496	151.138852	1	-	investigate High Pedestrian Activity Area implementation	HA93	Primary	HIGH	\$ 20,000
SA91	Rawson Street	Haberfield	Local Road	safety issue	opportunity to provide raised continuous footpath within town centre	-33.879481	151.138173	1	-	install raised continuous footpath treatment	HA86	Primary	HIGH	\$ 30,000
SA92	Winchcombe Avenue	Haberfield	Local Road	safety issue	opportunity to provide raised continuous footpath within town centre	-33.881342	151.138081	1	-	install raised continuous footpath treatment	HA36	Primary	HIGH	\$ 30,000
SA95	Dalhousie Street	Haberfield	Local Road	safety issue	opportunity to raise pedestrian crossing near school	-33.87885	151.14	1	-	install raised pedestrian crossing	HA32	Primary	HIGH	\$ 50,000
SA96	Waratah Street	Haberfield	Local Road	safety issue	opportunity to raise pedestrian crossing near school	-33.874858	151.140362	1	-	install raised pedestrian crossing	HA107	Secondary	HIGH	\$ 50,000
													SUBTOTAL	\$ 5,038,350

**P4909 Inner West PAMP  
Detailed Works Program  
Safety Issues  
6 August 2021**

Issue ID	Street	Suburb	Classification	Category	Issue	Latitude	Longitude	Quantity	Length	Recommendation	Segment ID	Segment Hierarchy	Treatment Priority	Cost
SA1	Hutchinson Lane	Annandale	Local Road	safety issue	missing footpaths in laneway	-33.876	151.169859	1	-	review and implement shared zone	AN119	Secondary	MED	\$ 40,000
SA10	Taylor Street	Annandale	Local Road	safety issue	vegetation obscures pedestrians	-33.882991	151.174647	1	-	refer to maintenance	AN58	Secondary	MED	\$ -
SA100	Lord Street	Leichardt	Local Road	safety issue	fencing requires flare at end	-33.886244	151.144377	1	-	re-construct fence	LH85	Secondary	MED	\$ 150
SA101	Allen Street	Leichardt	Local Road	safety issue	opportunity to provide raised continuous footpath within town centre	-33.879975	151.156416	1	-	install raised continuous footpath treatment	LH8	Secondary	MED	\$ 30,000
SA11	Trafalgar Street	Annandale	Local Road	safety issue	corner obstructs pedestrian	-33.877258	151.174322	1	-	install pavement warning message	AN103	Secondary	MED	\$ 150
SA117	Styles Street	Leichardt	Regional Road	safety issue	poor lighting	-33.882679	151.166391	1	-	install new lighting	AN33	Secondary	MED	\$ 10,000
SA118	White Creek	Leichardt	Local Road	safety issue	missing lighting	-33.88008	151.167354	1	-	install new lighting	AN113	Secondary	MED	\$ 10,000
SA119	William Street	Leichardt	Local Road	safety issue	poor drainage - severe ponding	-33.877272	151.157464	1	-	refer to maintenance	LH170	Secondary	MED	\$
SA120	William Street	Leichardt	Local Road	safety issue	poor sight lines to approaching traffic - build out kerb	-33.877653	151.151728	1	-	install kerb extension - pair	LH173	Secondary	MED	\$ 20,000
SA124	Toothill Street	Lewissham	Regional Road	safety issue	vehicle obscured pedestrians	-33.896936	151.146385	1	-	install keep clear pavement marking	LW35	Secondary	MED	\$ 2,500
SA129	Grove Street	Lilyfield	Local Road	safety issue	poor sight lines	-33.869475	151.163374	1	-	provide warning signage	LF53	Secondary	MED	\$ 500
SA134	Calvert Street	Marrickville	Local Road	safety issue	opportunity to raise pedestrian crossing within town centre	-33.911657	151.155344	1	-	install raised pedestrian crossing	MV20	Secondary	MED	\$ 50,000
SA137	Gladstone Street	Marrickville	Local Road	safety issue	opportunity to provide raised continuous footpath within town centre	-33.911409	151.157934	1	-	install raised continuous footpath treatment	MV135	Secondary	MED	\$ 30,000
SA143	Marrickville Road	Marrickville	Regional Road	safety issue	opportunity to raise pedestrian crossing within town centre	-33.911866	151.159153	1	-	install raised pedestrian crossing	MV133	Secondary	MED	\$ 50,000
SA144	Meeks Road	Marrickville	Local Road	safety issue	opportunity to provide raised continuous footpath within town centre	-33.912644	151.161085	1	-	install raised continuous footpath treatment	MV128	Secondary	MED	\$ 30,000
SA145	Meeks Road	Marrickville	Local Road	safety issue	opportunity to provide raised continuous footpath within town centre	-33.912826	151.160942	1	-	install raised continuous footpath treatment	MV132	Secondary	MED	\$ 30,000
SA146	River Canoe Club	Marrickville	Local Road	safety issue	cross pedestrian, bicycle traffic over shared path near gate	-33.923584	151.155555	1	-	install warning line marking and signage	MV45	Secondary	MED	\$ 1,500
SA147	Sydenham Road	Marrickville	State Road	safety issue	opportunity to provide signalised intersection	-33.910959	151.163949	1	-	further investigation required - signals	MV201	Secondary	MED	\$ 20,000
SA15	Chester Street	Annandale	Local Road	safety issue	steep crossfall	-33.885674	151.174996	1	-	re-construct footpath pavement	AN29	Secondary	MED	\$ 200
SA150	Byrnes Street	Marrickville	Local Road	safety issue	vehicles approach crossing at speed	-33.913703	151.155431	1	-	install new speed cushions	MV188	Secondary	MED	\$ 3,000
SA151	Byrnes Street	Marrickville	Local Road	safety issue	poor lighting	-33.913716	151.15543	1	-	install new lighting	MV188	Secondary	MED	\$ 10,000
SA152	Illawarra Road	Marrickville	Local Road	safety issue	deep tree pit	-33.909703	151.157245	1	-	top up tree pit	MV81	Secondary	MED	\$ 150
SA160	Marrickville Road	Marrickville	Regional Road	safety issue	corner obscures pedestrians	-33.912956	151.161507	1	-	install pavement warning message	MV128	Secondary	MED	\$ 150
SA161	Marrickville Road	Marrickville	Regional Road	safety issue	poor lighting	-33.910058	151.1554	1	-	install new lighting	MV140	Secondary	MED	\$ 10,000
SA162	Marrickville Road	Marrickville	Regional Road	safety issue	vehicles approach crossing at speed	-33.910087	151.155431	1	-	install raised pedestrian crossing	MV140	Secondary	MED	\$ 50,000
SA163	Marrickville Road	Marrickville	Regional Road	safety issue	floodlights orientated incorrectly	-33.910111	151.155483	1	-	adjust flood light orientation	MV140	Secondary	MED	\$ 1,000
SA164	Marrickville Road	Marrickville	Regional Road	safety issue	tree obstructs floodlight	-33.911865	151.159233	1	-	refer to maintenance	MV136	Secondary	MED	\$ -
SA165	Marrickville Road	Marrickville	Regional Road	safety issue	vehicles approach crossing at speed	-33.911897	151.159225	1	-	install raised pedestrian crossing	MV136	Secondary	MED	\$ 50,000
SA166	Marrickville Road	Marrickville	Regional Road	safety issue	roadside furniture obstructs sightlines	-33.911851	151.159203	1	-	re-construct pedestrian fencing	MV136	Secondary	MED	\$ 5,000
SA167	O'Hara Park	Marrickville	Local Road	safety issue	missing lighting	-33.913806	151.155857	1	-	install new lighting	MV187	Secondary	MED	\$ 10,000
SA183	Edinburgh Road	Newtown	Local Road	safety issue	shared path signage required	-33.907916	151.174484	1	-	install new shared path signage	MV17	Secondary	MED	\$ 350
SA187	Liberty Street	Newtown	Regional Road	safety issue	shared path signage conflict	-33.894988	151.171625	1	-	review and replace shared path signage	NE43	Secondary	MED	\$ 500
SA189	Liberty Street	Newtown	Regional Road	safety issue	bicycle pavement marking with no shared path signage	-33.895275	151.171578	1	-	install new shared path signage	NE43	Secondary	MED	\$ 350
SA206	York Crescent	Petersham	Local Road	safety issue	missing lighting	-33.893744	151.15853	1	-	install new lighting	PE21	Secondary	MED	\$ 10,000
SA207	Denison Street	Rozelle	Local Road	safety issue	opportunity to provide raised continuous footpath within town centre	-33.86543	151.167687	1	-	install raised continuous footpath treatment	RO32	Secondary	MED	\$ 30,000
SA21	Rose Street	Annandale	Local Road	safety issue	poor lighting	-33.877376	151.176113	1	-	install new lighting	AN95	Secondary	MED	\$ 10,000
SA210	Manning Street	Rozelle	Local Road	safety issue	opportunity to provide raised continuous footpath within town centre	-33.865783	151.166826	1	-	install raised continuous footpath treatment	RO52	Secondary	MED	\$ 30,000
SA220	Beattie Street	Rozelle	Local Road	safety issue	corner obscures pedestrians	-33.860578	151.172292	1	-	install pavement warning message	RO17	Secondary	MED	\$ 150
SA222	Terry Street	Rozelle	Local Road	safety issue	refuge island provides no protection from traffic	-33.860804	151.169576	1	-	install new refuge island	RO68	Secondary	MED	\$ 15,000
SA223	Terry Street	Rozelle	Local Road	safety issue	refuge island provides no protection for pedestrians	-33.860678	151.169964	1	-	install new refuge island	RO66	Secondary	MED	\$ 15,000
SA224	Bedwin Road	St Peters	Regional Road	safety issue	steep crossfall	-33.909131	151.175137	1	-	re-construct footpath pavement	MV18	Secondary	MED	\$ 200
SA232	Merchant Street	Stanmore	Local Road	safety issue	poor drainage - severe ponding	-33.895872	151.167462	1	-	refer to maintenance	SM20	Secondary	MED	\$ -
SA234	Salisbury Road	Stanmore	Regional Road	safety issue	poor drainage - severe ponding	-33.891476	151.169591	1	-	refer to maintenance	SM44	Secondary	MED	\$ -
SA235	Lincoln Lane	Stanmore	Local Road	safety issue	poor drainage - severe ponding	-33.891435	151.17016	1	-	refer to maintenance	SM44	Secondary	MED	\$ -
SA25	Knox Street	Ashfield	Local Road	safety issue	opportunity to raise pedestrian crossing within town centre	-33.889314	151.122749	1	-	install raised pedestrian crossing	AF90	Secondary	MED	\$ 50,000
SA252	Junction Road	Summer Hill	Local Road	safety issue	corner obscures pedestrians	-33.895391	151.137156	1	-	install pavement warning message	SH39	Secondary	MED	\$ 150
SA254	Prospect Road	Summer Hill	Local Road	safety issue	road hump used as crossing	-33.900063	151.13201	1	-	install pedestrian fencing	SH63	Secondary	MED	\$ 750
SA256	Prospect Road	Summer Hill	Local Road	safety issue	narrow refuge island	-33.89157	151.132434	1	-	install new refuge island	SH65	Secondary	MED	\$ 15,000
SA37	Elizabeth Street	Ashfield	Regional Road	safety issue	corner obscures pedestrians	-33.88838	151.129389	1	-	install pavement warning message	AF63	Secondary	MED	\$ 150
SA40	Markham Avenue	Ashfield	Local Road	safety issue	bollards of low contrasting colour	-33.887492	151.123242	1	-	repaint bollards	AF110	Secondary	MED	\$ 150
SA42	Victoria Street	Ashfield	Local Road	safety issue	steep crossfall	-33.903218	151.129144	1	-	re-construct footpath pavement	AF164	Secondary	MED	\$ 200
SA43	Beattie Street	Balmain	Local Road	safety issue	opportunity to raise pedestrian crossing within town centre	-33.857598	151.181049	1	-	install raised pedestrian crossing	BA8	Secondary	MED	\$ 50,000
SA5	Trafalgar Street	Annandale	Local Road	safety issue	opportunity to provide raised continuous footpath within town centre	-33.881984	151.172126	1	-	install raised continuous footpath treatment	AN108	Secondary	MED	\$ 30,000
SA51	King Street	Balmain	Local Road	safety issue	opportunity to provide raised continuous footpath within town centre	-33.855953	151.175802	1	-	install raised continuous footpath treatment	BA11	Secondary	MED	\$ 30,000
SA54	Young Street	Balmain	Local Road	safety issue	opportunity to provide raised continuous footpath within town centre	-33.855972	151.174068	1	-	install raised continuous footpath treatment	BA35	Secondary	MED	\$ 30,000
SA55	Young Street	Balmain	Local Road	safety issue	opportunity to provide raised continuous footpath within town centre	-33.856086	151.174121	1	-	install raised continuous footpath treatment	BA35	Secondary	MED	\$ 30,000
SA56	Glassop Street	Balmain	Local Road	safety issue	vehicles obscure pedestrians	-33.854031	151.175489	1	-	install kerb extension	BA65	Secondary	MED	\$ 10,000
SA57	Terry Street	Balmain	Local Road	safety issue	corner obscures pedestrians	-33.856842	151.171205	1	-	install pavement warning message	BA69	Secondary	MED	\$ 150
SA6	Trafalgar Street	Annandale	Local Road	safety issue	opportunity to provide raised continuous footpath within town centre	-33.881874	151.172171	1	-	install raised continuous footpath treatment	AN105	Secondary	MED	\$ 30,000
SA63	Salisbury Road	Camperdown	Regional Road	safety issue	vehicles approach crossing at speed	-33.891774	151.174494	1	-	install raised pedestrian crossing	CA27	Secondary	MED	\$ 50,000
SA64	Salisbury Road	Camperdown	Regional Road	safety issue	poor visibility to approaching vehicles	-33.89174	151.174507	1	-	relocate no stopping sign	CA27	Secondary	MED	\$ 1,500
SA68	Blackwood Avenue	Dulwich Hill	Local Road	safety issue	potential shared zone	-33.90759	151.140814	1	-	investigate shared zone implementation	DH4	Secondary	MED	\$ 15,000
SA78	Constitution Road	Dulwich Hill	Local Road	safety issue	pedestrian desireline	-33.901519	151.137251	1	-	further investigation required - pedestrian crossing	DH16	Secondary	MED	\$ 10,000
SA79	New Canterbury Road	Dulwich Hill	State Road	safety issue	narrow pedestrian refuge island across busy road	-33.904938	151.130535	1	-	consult with City of Canterbury-Bankstown	DH91	Secondary	MED	\$ -
SA80	New Canterbury Road	Dulwich Hill	Local Road	safety issue	poor drainage	-33.905	151.131775	1	-	refer to maintenance	DH90	Secondary	MED	\$ -
SA86	London Street	Enmore	Local Road	safety issue	vehicles obscure pedestrians	-33.896399	151.171064	1	-	install no stopping sign and signpost	EN11	Secondary	MED	\$ 300
SA87	Phillip Street	Enmore	Local Road	safety issue	poor drainage - severe ponding	-33.896921	151.17332	1	-	refer to maintenance	NE45	Secondary	MED	\$ -
SA93	Bland Street	Haberfield	Local Road	safety issue	low visibility to crossing from both approaches	-33.878926	151.13441	1	-	install raised pedestrian crossing	HA20	Secondary	MED	\$ 50,000
SA94	Bland Street	Haberfield	Local Road	safety issue	floodlights orientated incorrectly	-33.878938	151.13438	1	-	adjust flood light orientation	HA20	Secondary	MED	\$ 1,000
SA97	Darley Road	Leichardt	State Road	safety issue	potential pedestrian crossing point	-33.880175	151.147661	1	-	further investigation required - raised pedestrian crossing	LH30	Secondary	MED	\$ 15,000
SA98	Foster Street	Leichardt	State Road	safety issue	missing refuge island	-33.880444	151.147681	1	-	install new refuge island	LH69	Secondary	MED	\$ 15,000
SA99	Lord Street	Leichardt	Local Road	safety issue	potential pedestrian crossing point	-33.886054	151.147004	1	-	further investigation required - raised pedestrian crossing	LH87	Secondary	MED	\$ 15,000
SA106	Allen Street	Leichardt	Local Road	safety issue	vehicles approach crossing point at speed	-33.88033	151.152119	1	-	install kerb extension	LH6	Tertiary	LOW	\$ 10,000
SA107	Allen Street	Leichardt	Local Road	safety issue	vehicles approach at speed - insufficient deflection	-33.880362	151.152124	1	-	install new refuge island	LH6	Tertiary	LOW	\$ 15,000
SA108	Allen Street	Leichardt	Local Road	safety issue	vehicles exit roundabout at speed	-33.880388	151.151968	1	-	install kerb extension	LH5	Tertiary	LOW	\$ 10,000
SA109	Allen Street	Leichardt	Local Road	safety issue	vehicles approach at speed - insufficient deflection	-33.880364	151.151946	1	-	install new refuge island	LH5	Tertiary	LOW	\$ 15,000
SA168	Richardson Crescent	Marrickville	Local Road	safety issue	damaged fence obstructs footpath	-33.920889	151.155532	1	-	notify property owner	MV173	Tertiary	LOW	\$ -
SA170	Sydney Steel St	Marrickville	Local Road	safety issue	construction site with no gate control	-33.910106	151.169868	1	-	notify business owner	MV207	Tertiary	LOW	\$ -
SA248	Greenway	Summer Hill	Local Road	safety issue	trip hazard - empty bollard footing	-33.891472	151.144049	1	-	repair bollard	SH32	Tertiary	LOW	\$ 2,500
SA249	Greenway	Summer Hill	Local Road	safety issue	missing lighting	-33.891456	151.14406	1	-	install new lighting	SH32	Tertiary	LOW	\$ 10,000
SA255	Prospect Road	Summer Hill	Local Road	safety issue	missing pedestrian barriers	-33.896408	151.132374	1	-	install landscaping barriers	SH71	Tertiary	LOW	\$ 750
SA33	Alt Street	Ashfield	Local Road	safety issue	poor sight lines between pedestrians and approaching vehicles	-33.880715	151.128337	1	-	relocate no stopping signage	AF3	Tertiary	LOW	\$ 300
SUBTOTAL														\$ 1,025,200
TOTAL														\$ 6,127,100