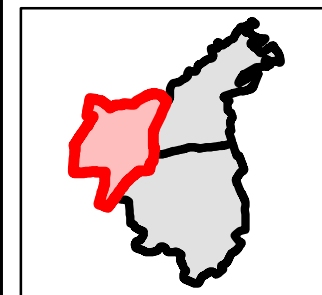

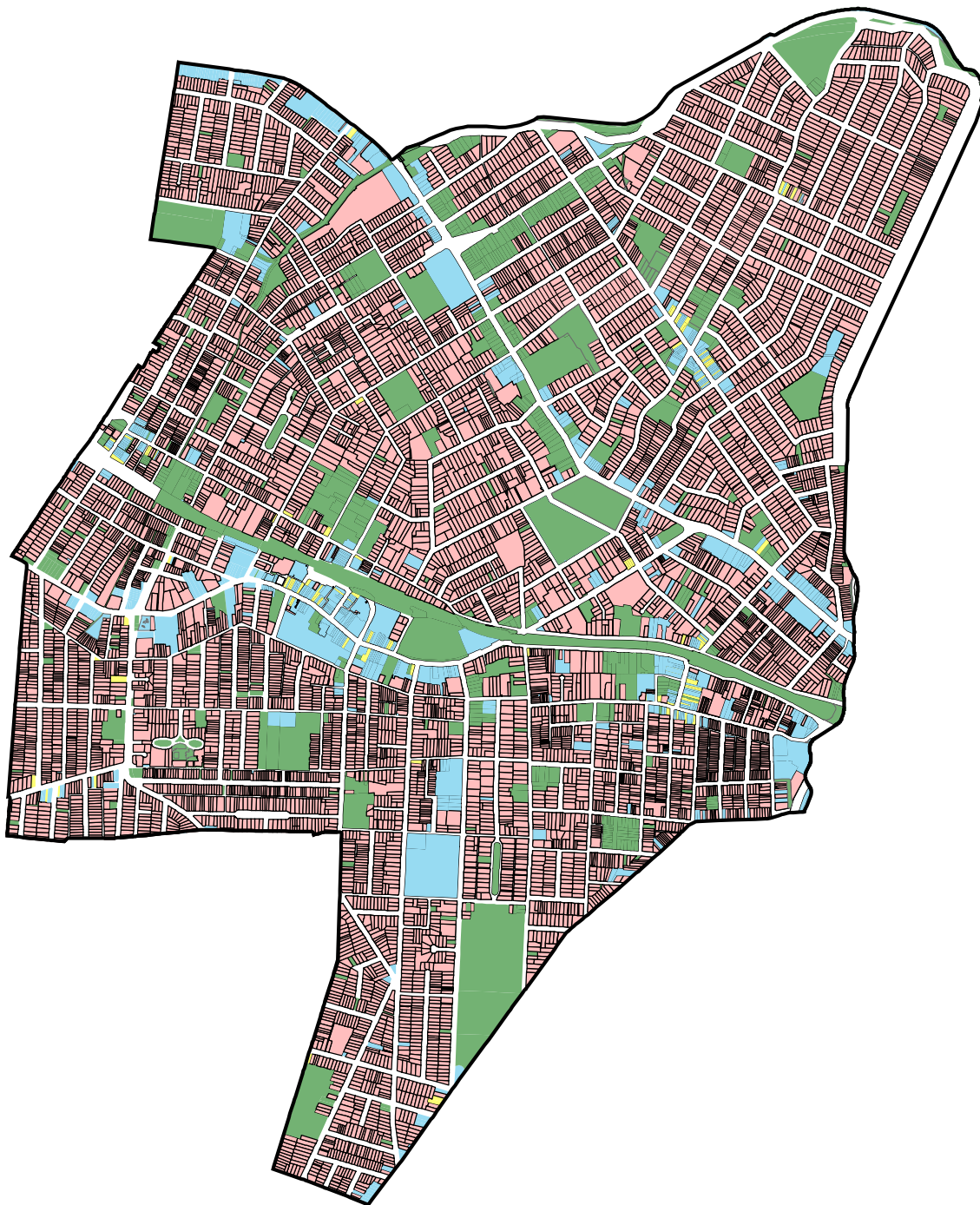


Proposed 2020-2021 Rating Structure Inner West Council - Former Ashfield LGA



Legend

- RESIDENTIAL
- BUSINESS
- MIXED DEV
- NON-RATED
- LGA BOUNDARY

0 200 400 800
Metres

Projection: MGA56
Datum: GDA 94
Produced: 11/6/20

© Copyright Inner West Council 2020.
Reproduction of any part of this map
without approval is prohibited.
DISCLAIMER - This map has been
compiled from various sources and
is for information purposes only, no liability
is accepted for any injury, loss or damage
arising from its use or errors or omissions.