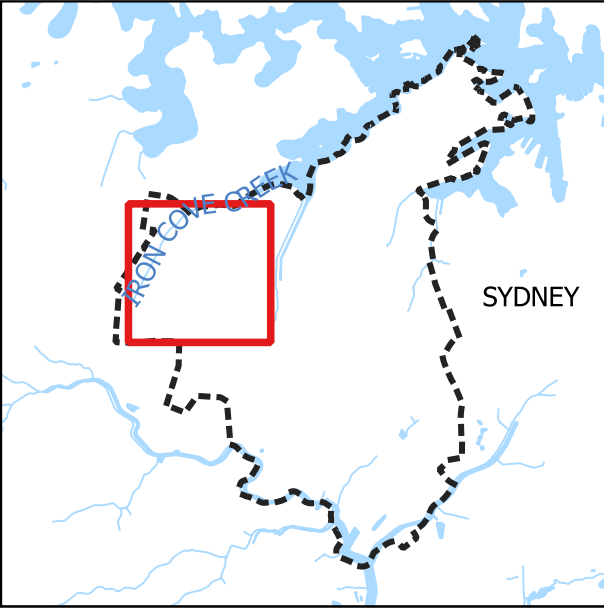













**INNER WEST COUNCIL**


**SYDNEY**

Height Of Buildings Ashfield Proposed Areas


Legend

-  Light Rail Station
-  Sydney Train Station
-  Light Rail Line
-  Sydney Trains
-  Area 1
-  Area 2 (Proposed)
-  Area 3 (Proposed)
-  Suburbs
-  Local Government Area
-  Parks
-  Waterways
-  Inner West Council
-  All Other Councils

0250500 m



Date of Issue: 17/12/2019
Scale: 1:9000
Projection: Map Grid Of Australia
Datum: GDA 94 / Zone 56
Map Plan Prepared By:
GIS Strategic Planning



NOTES:

1. The base data for this plan has been supplied by NSW Dept. Of Finance Service & Information © and may have been subsequently modified and updated by Inner West Council. The information contained in this plan is provided by Inner West Council in good faith, but Inner West Council gives no warranties and accepts no responsibility as to the accuracy, correctness or completeness of the information contained in the plan and shall not be liable for any loss or damage occasioned directly or indirectly through the use of, or reliance on the information contained on the plan.

2. Persons rely on the information contained on this plan entirely at their own risk and should exercise their own skill and care (including where relevant by obtaining appropriate professional and technical advice) in relation to its use, acceptability and suitability. Insofar as the location of easements and other interests in land are concerned, Inner West Council cannot give any guarantee to the accuracy of the information displayed on this plan. Please refer to appropriate deposited plans and otherwise make independent enquiries of the appropriate instrumentality or authority as regards location of easements.

3. As regards any information shown or depicted on Inner West Council's plan and records, especially as regards stormwater, sewer and the location of contour lines and associated levels, Inner West Council cannot give any guarantee as to the accuracy, correctness or completeness of such information, makes no representations, gives no warranties and accepts no responsibility as to the accuracy, correctness of any such information, and shall not be liable for any loss or damage occasioned directly or indirectly through the use of, or reliance on, the information contained on the plan. Persons excavating must exercise care and will be held responsible for any damage to council's infrastructure.

Path: P:\INNER WEST\Strategic Planning\MAPS\171219 - A3L-9K - LCA - IW - HOB Planning Proposal - Ashfield - Areas.ggz