

MARRICKVILLE ROAD EAST SCHEDULED STREETScape IMPROVEMENTS

Have Your Say

Where is Marrickville Road East?

Marrickville Road East is the section of Marrickville Road that extends from the Marrickville Town Centre at the intersection of Meeks Road east to intersection of Upper Railway Parade.


The project will also review Upper Railway Parade and Gleeson Avenue outside the Sydenham Railway Station.


The area is highlighted on the map below.

Council is seeking your input on how to improve the streetscape in order to provide a safe, enjoyable street for all users.

LEGEND

 Site Boundary

 Marrickville Town Centre Master Plan Boundary

 Sydenham Station Creative Hub Plan Boundary

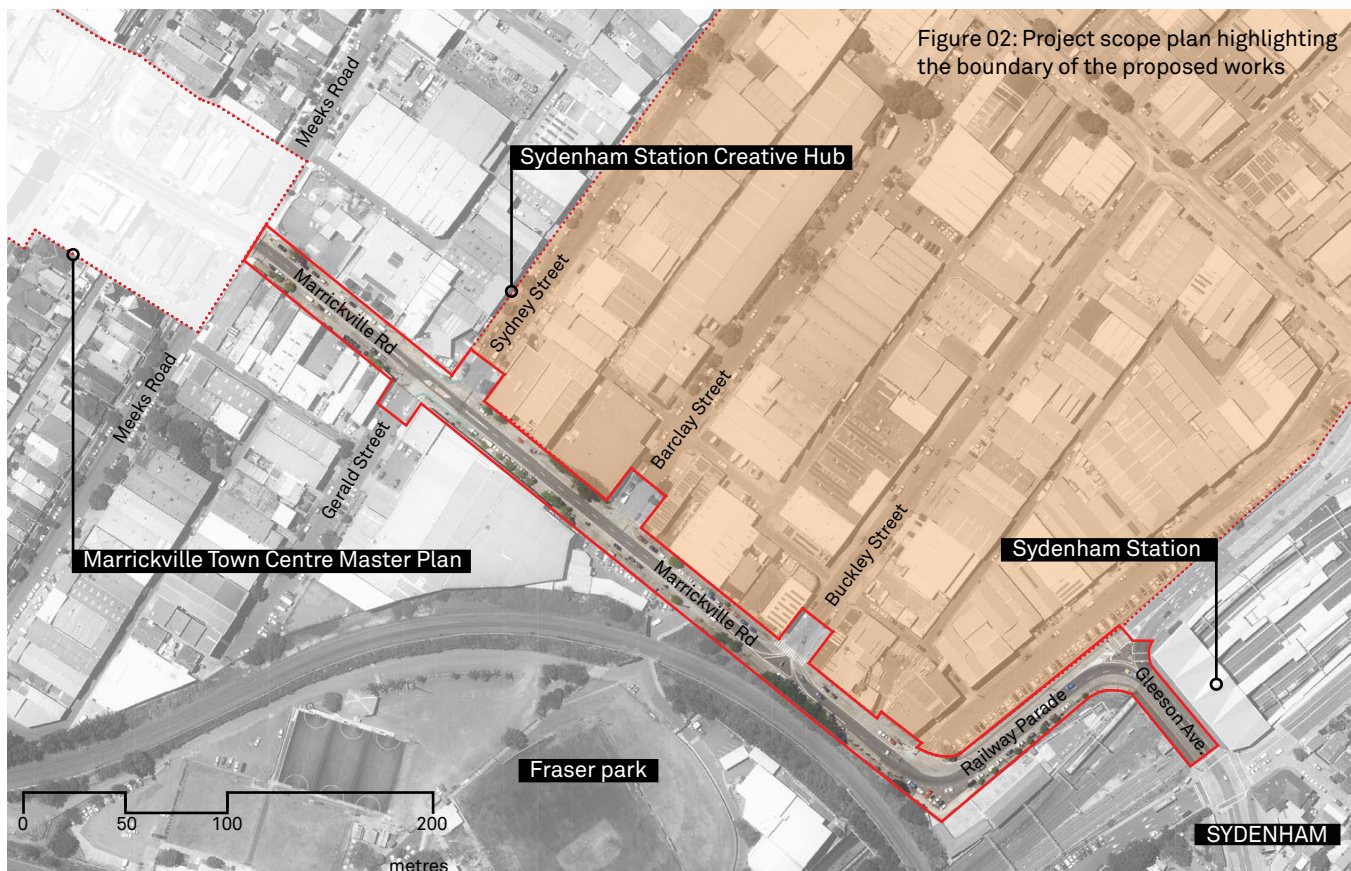


Figure 02: Project scope plan highlighting the boundary of the proposed works

What is happening right now?

Council has identified the critical roles that Marrickville Road East performs as:

- _ a pedestrian connection from the Marrickville town centre to Sydenham station;
- _a strip of commerce and industrial employment; and
- _an interface between existing businesses and the planned Sydenham Station Creative Hub.

Will I be able to have input on the improvements?

You will be able to view the proposed design for Marrickville Road East in April 2017 and then again prior to any construction commences. At each stage of the design process Council will ask for your comments and will amend the proposals to better meet your needs if possible.

How can you help?

Council would like you to participate in a short online survey at:
www.yoursayinnerwest.com.au

The survey will take less than 5 minutes and will help Council understand your thoughts on what Marrickville Road East should look and be like in 5 years time.
Closing date 19 March 2017.

MARRICKVILLE ROAD EAST SCHEDULED STREETScape IMPROVEMENTS

Have Your Say

How will this project impact the Sydenham Station Creative Hub plan?

The scheduled street improvements will acknowledge but not affect the ongoing planning proposal for the Sydenham Station Creative Hub.

Follow the Sydenham Creative Hub progress at:
www.yoursayinnerwest.com.au/sydenham-station-creative-hub

When will things start to change along Marrickville Road East?

Funding is available in Council's forward budget to commence implementation of the streetscape improvements from the 2017/2018 financial year.

The refinement of the proposed program of implementation will happen closer to the start date.

Stay updated at
www.yoursayinnerwest.com.au



Figure 01: Marrickville Road and Buckley Street intersection - looking west

What happens next?

1) Streetscape Improvement Plan - Draft

Council will use the community engagement, site analysis and existing council strategies to develop an illustrative plan and detailed strategies for Marrickville Road East streetscape improvement.

2) Public exhibition (mid April)

The plans will be placed on exhibition for 4 weeks to receive final feedback.

3) Finalisation of Plans (end of May)

The feedback will be incorporated to the final plans.

All the changes will be tracked and the final documents will be then sent back to Council for adoption.

Further information:

David Petrie
Coordinator Public Domain Planning
david.petrie@marrickville.nsw.gov.au

Arturo Ruiz
Master Planning Officer
arturo.ruiz@innerwest.nsw.gov.au

