

# FACT SHEET

## Three local routes

Local routes aim to connect residential streets with local destinations, such as schools and local shops, and regional bicycle routes. As part of its work improving the local bicycle network, Council is preparing concept designs for three local routes:

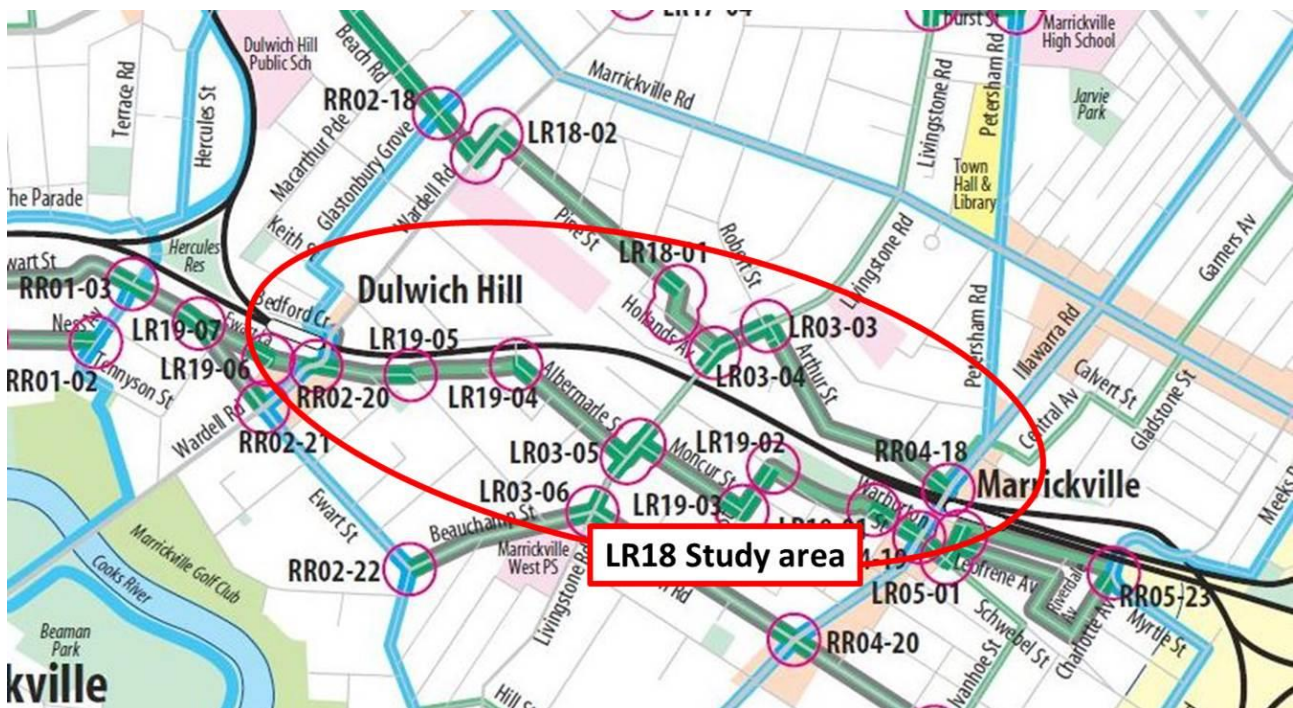
- Study area 1: Marrickville train station to Dulwich Hill train station (part of Local Route 18 and Regional Route 2)
- Study area 2: Livingstone Road, Marrickville (between the Bankstown Line rail line and Marrickville Park) (part of Local Route 3)
- Study area 3: Addison Road, Marrickville (Local Route 16)

Concept designs are indicative only and require more detailed design before construction.

The study will investigate options for the routes including:

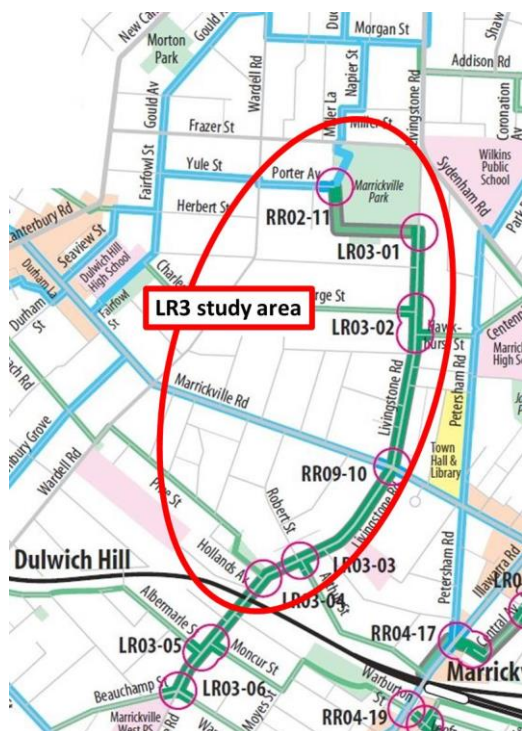
- What is needed to provide the safest, most comfortable and most convenient route, while minimising impacts of the route on other road users and residents
- How well the routes connect with local attractions and other routes on the network

### Study area 1: Marrickville train station to Dulwich Hill train station



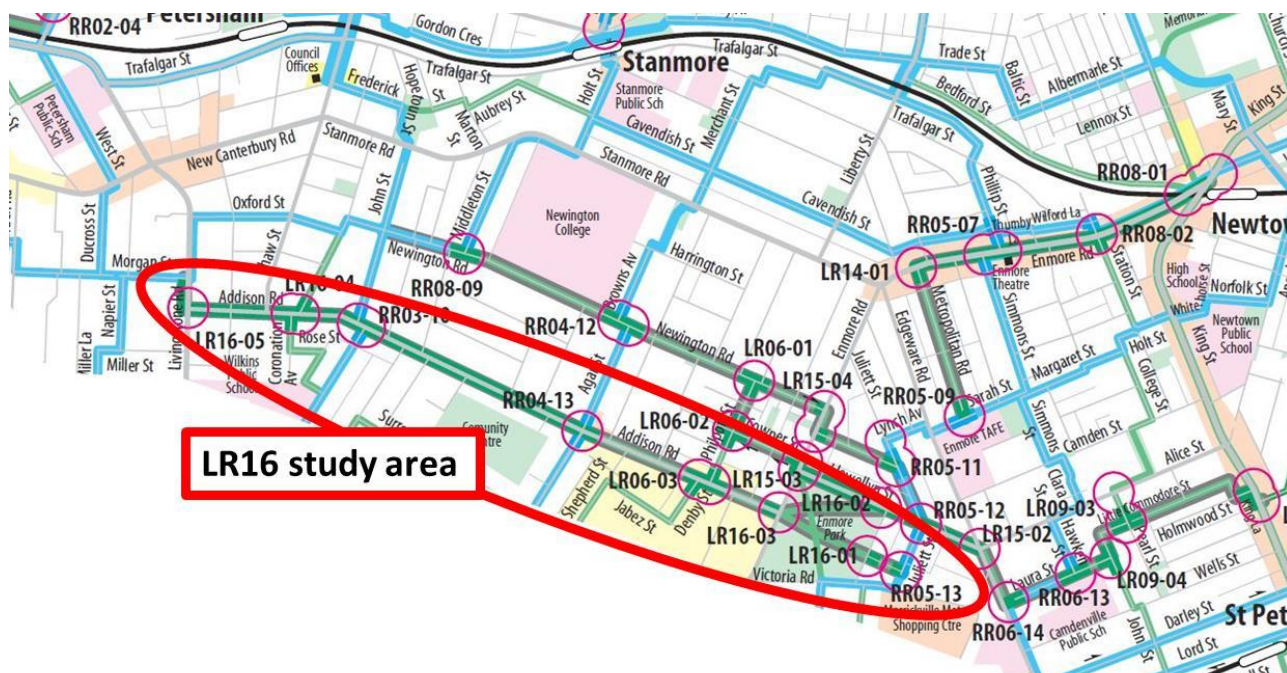
The study will investigate options to provide a local bicycle route between Marrickville train station and Dulwich Hill train station. The route will improve bicycle access to both train stations, Dulwich Hill light rail stop and other local destinations.

### Study area 2: Livingstone Road, Marrickville (part of Local Route 3)



The study will investigate options to provide cycling infrastructure on Livingstone Road between the Bankstown Line rail line and Marrickville Park. This route will potentially also link with the local route between Marrickville train station and Dulwich Hill train station (Study Area 1), and thus provide a safe, comfortable and convenient bicycle route for local residents and visitors between the train stations and Marrickville Park.

### Study area 3: Addison Road, Marrickville (Local Route 16)



The study will investigate options to provide a safe, comfortable and convenient bicycle route along Addison Road or nearby streets. A route along Addison Road (or nearby) will allow residents and

visitors to travel more safely and easily by bicycle to and from Addison Road Community Centre, Annette Kellerman Pool and Enmore Park, local shops and local streets.

### **Addison Road Masterplan**

Council is finalising a public domain study for the local government area that includes a masterplan for the Addison Road area. Residents or cyclists in this area may be interested in viewing the draft masterplan (not yet adopted by Council) in the Document Library.